

Proposed Highway Improvement Program FY 2023-2028





District 1

Illinois Transportation Enhancement Program bikeway project, Fox River Trail under Union Pacific Railroad, in South Elgin.



District 2

Resurfacing on U.S. 52 from Water Street to Amboy north of Henkle Road in Lee County.



District 3

Bridge replacement on Illinois 1 at Pike Creek 0.2 mile north of U.S. 52 in Iroquois County.



District 4

Bridge replacement of both structures on I-74 at French Creek in Knox County.



District 5

Maintenance patching on Illinois 49 at U.S. 150 in Ogden and at U.S. 150 from North Elm Street to North 3rd Street in St. Joseph.



District 6

Bridge painting, repairs, joint replacement/repair, deck overlay and navigation lighting on U.S. 24 Quincy Memorial Bridge at Mississippi River in Quincy.



District 7

Bridge replacement on County Highway 3 at Little Wabash River 0.5 mile east of Louisville in Clay County.



District 8

New bridge deck, substructure rehabilitation and repairs for Poplar Street Collector-Distributor at Poplar Street Bridge in St. Clair County.



District 9

Resurfacing on I-57 0.3 mile north of I-64 north of Mt. Vernon to 2.7 miles south of the Dix Interchange in Jefferson County.

FY 2023-2028 Proposed Highway Improvement Program

Spring 2022

Published by the
Illinois Department of Transportation
Springfield, Illinois

Printed by authority of the State of Illinois, June 2022.
This document is available online at <https://idot.illinois.gov/myp2023-2028.html>.

Contents

FY 2023-2028 Proposed Highway Improvement Program	1
Program Overview	3
Program Summary	3
Core Work Categories	3
State Program	5
Local Program	6
Program Development	7
Determine Available Revenues	8
Assess Highway System Needs	9
Develop Funding Targets	10
Prioritize Projects	10
Glossary	15
Project Listing Index	17
Guide to Highway Project Listings	20

Program Overview

Each year the Illinois Department of Transportation develops a fiscally constrained six-year program that details how it will invest in the state and local highway system. The Fiscal Year 2023-2028 Proposed Highway Improvement Program, sometimes referred to as the Multi-Year Program or MYP, totals \$24.6 billion in funding with a FY 2023 annual highway improvement program of \$3.7 billion.

This program is anticipated to:

- Provide funding to reconstruct or rehabilitate 2,562 miles of road and replace or rehabilitate bridges totaling 9,981,644 square feet of bridge deck area on the state-maintained system.
- Allocate \$1.56 billion to lower-cost treatments to preserve state-maintained roads and bridges and keep them in a state of acceptable condition.
- Provide funding to maintain 792 miles and 1,159,960 square feet of bridge deck area on the locally maintained system.
- Provide funding for railroad crossing safety improvements throughout the state.
- Provide funding for traffic and safety improvements that further enhance highway safety as part of IDOT's regular highway improvement program by targeting specific fatal and severe crash locations.
- Enhance public right-of-way accessibility as part of IDOT's regular highway improvement program by removing barriers to accessibility as identified in the agency's Americans with Disabilities Act Transition Plan.

Program Summary

This section identifies the type of work and what it is anticipated to be accomplished. Summary information is included below for both the state and local systems.

Core Work Categories

The department uses the following five core areas to categorize projects:

Roadway Maintenance

Includes reconstruction, resurfacing, lane or shoulder width widening, and pavement preservation projects.

Bridges

Consists of bridge replacement and rehabilitation, minor structure repairs and preservation projects. Bridge information will be discussed in terms of square feet of deck area instead of number of bridges.

Safety/System Modernization

Consists of projects such as interchange reconstruction, interstate safety projects, and traffic and safety improvements.

System Expansion

Includes major projects, such as new bridges on new alignment, additional lanes, new interchanges and strategic regional arterials.

System Support

Consists of rest area and weigh station maintenance, miscellaneous districtwide projects, contract maintenance, and statewide engineering or other statewide items, such as pavement markings, guardrail delineation, sign truss work and median barriers.

Much of the funding in this program is identified to maintain and preserve the state's existing system of roads and bridges. Over the six years of the MYP, the districts have programmed \$1.56 billion toward the preservation of existing roads and bridges. In addition, preservation may be included as part of a larger improvement.

Under the **Bridges** category, the only projects considered "new" are less than or equal to 20-foot structures being replaced with greater than 20-foot structures. For the MYP, all bridges less than or equal to 20 feet, as well as culverts, are counted as bridges, which is different than the Transportation Asset Management Plan, which defines bridges as those structures greater than 20 feet. A new initiative to bundle the replacement of small, deficient highway bridges and culverts was piloted this year. This initiative is designed to allow IDOT to deliver more bridge projects in less time, save money and leverage increased revenues from the Infrastructure Investment and Jobs Act. There are 14 bundles statewide that include nearly 60 structures programmed in this MYP. The bridge bundling projects are footnoted in the listings.

Additionally, with IIJA, Illinois will be able to dedicate further funding to the Illinois Special Bridge Program. This program targets deficient highway bridge projects that exceed replacement or rehabilitation costs of \$7.5 million for state bridges and \$1 million for local bridges. The ISBP provides federal National Highway Performance Program funds, Surface Transportation Program funds or federal bridge program funds for up to 90% of eligible project costs. A non-federal match is required. The FY 2023-2028 program identifies \$1.51 billion for 43 local projects and 82 state projects.

The **Safety/System Modernization** category includes work being done to the state system to improve safety and the flow of traffic as well as work being performed for the safety of the motoring public or to modernize the system for better flow of traffic.

System Expansion is adding capacity to an existing road or creating a new road. An example would be the reconstruction of an interstate that includes adding new lanes. The costs and miles associated with the additional capacity portion of the project will count as "expansion" and the costs and miles associated with the reconstruction work will count under Roadway Maintenance. With the additional IIJA funding, the department has been able to prioritize and fund projects that are considered added capacity or expansion. All candidate projects must be analyzed through the Data Driven Decisions tool that scores projects based on their merits and ranks the projects to prioritize projects for funding.

The **System Support** category includes non-project-specific engineering, work to maintain rest area roads, weigh stations, training, ADA standalone projects, work performed for jurisdictional transfers, etc.

State Program

The \$24.6 billion available for the FY 2023-2028 program includes \$18.82 billion for improving and maintaining the state highway system.

FY 2023-2028 Programmed Improvements

Roadway Maintenance

Interstate NHS (miles)	381
Non-Interstate NHS (miles)	814
Non-NHS Marked (miles)	1,185
Non-NHS Unmarked (miles)	181

Bridges

Interstate NHS (Sq. Ft.)	3,644,538
Non-Interstate NHS (Sq. Ft.)	3,479,392
Non-NHS Marked (Sq. Ft.)	995,080
Non-NHS Unmarked (Sq. Ft.)	1,862,634

Safety/System Modernization

Interstate NHS (miles)	2
Non-Interstate NHS (miles)	4
Non-NHS Marked (miles)	1
Non-NHS Unmarked (miles)	0
Safety Locations (number)	402

System Expansion

Interstate NHS (miles)	37
Non-Interstate NHS (miles)	84
Non-NHS Marked (miles)	13
Non-NHS Unmarked (miles)	4
New Bridges (Sq. Ft.)	389,275

Preservation

Roads & Bridges (\$M)	1,556.344
-----------------------	-----------

The FY 2023-2028 state program includes:

Roadway Maintenance

\$6.36 billion is scheduled for reconstruction, resurfacing, lane or shoulder width widening and preservation. This includes \$1.07 billion for interstate resurfacing projects.

Bridges

\$6.40 billion is planned to address bridge needs across the state, with \$191 million of this programmed for culvert replacements and repairs.

Safety/System Modernization

\$1.55 billion is scheduled for projects such as interchange reconstructions as well as traffic and safety improvements, of which \$936 million is specifically for safety improvements.

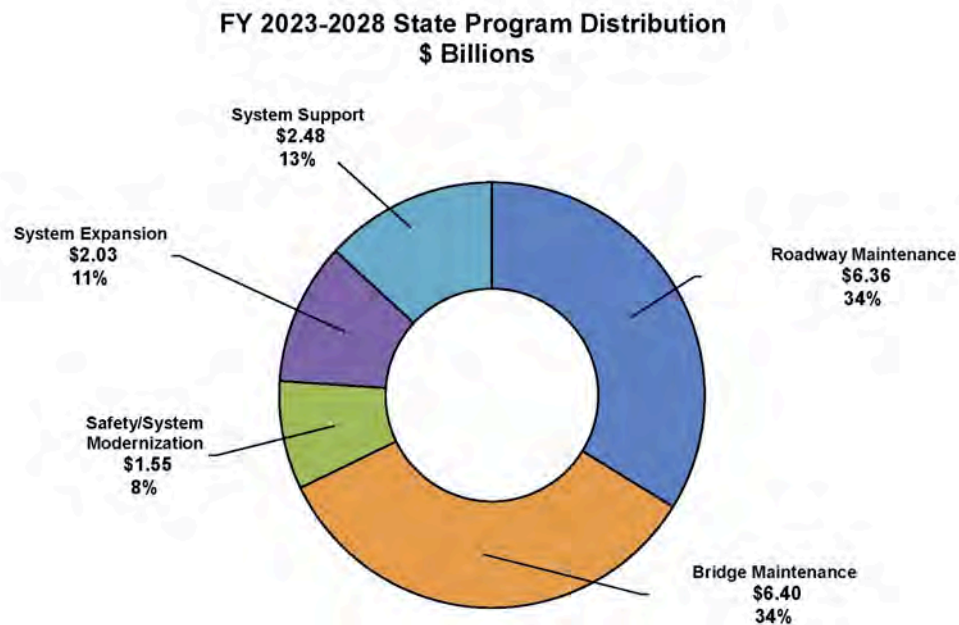
Expansion

\$2.03 billion is planned for expansion of the system for projects that add new lanes to an existing road or new road on new alignment.

System Support

\$2.48 billion is planned for statewide or districtwide engineering, land acquisition, training, standalone ADA projects and various other miscellaneous types of work required to maintain our roads and bridges.

Approximately 68% of the state program is dedicated to maintaining Illinois roads and bridges, while 8% is allocated for safety and modernization of our system and 13% for other work required to deliver the highway program. The remaining 11% is for projects that strategically expand the system in places where the return on investment is high. The district narratives highlight several of these expansion projects. The narratives are located at the beginning of each district's project listings.



Local Program

The MYP provides \$5.78 billion for improvements to an estimated 792 miles and more than 1,159,960 square feet of bridge deck area. Of these, 8.7 miles and 296,324 square feet of deck area are on the NHS. Funding for local projects comes from federal, state and local funds for highway improvements selected by local units of government. The funding described in this document is in addition to the funds allocated directly to the local agencies through the state motor fuel tax allotments of approximately \$900 million annually. Additional funding totaling \$1.5 billion in Series A bonds for grants to local agencies was included in Rebuild Illinois. The department also provides local governments with funding for the following special programs, which total \$593.3 million.

- \$219.7 million for the county consolidated program
- \$40.3 million for high-growth cities
- \$100.9 million for needy townships

- \$90 million for the township bridge program
- \$42 million for upgrading local truck routes
- \$40.3 million for state matching assistance
- \$60 million to foster economic development

Program Development

IDOT's Long-Range Transportation Plan establishes a set of overarching goals and objectives to guide the future development of the transportation system. These are translated to specific improvements in this document. The goals of the long-range plan – economy, livability, mobility, resiliency and stewardship – also provide the broad framework for decision-making and analysis tools, like the asset management plan.



The below graph shows the steps taken during the development of the MYP each year. This section details how the program is developed, presents the federal and state funds available for this program, and provides an overview of the funding allocations for the local and state programs.

DEVELOPING IDOT'S PROGRAM: Steps in developing the Proposed Highway Improvement Program

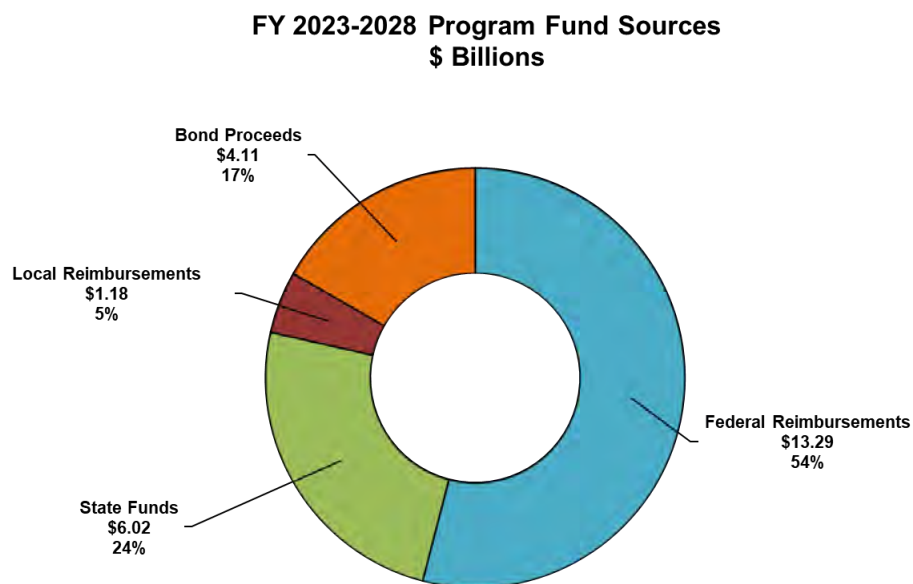


Determine Available Revenues

The FY 2023-2028 proposed multi-year highway improvement program is funded by revenues collected by the state. Those revenues include:

- Motor vehicle registrations
- Motor fuel tax
- Interest income (nominal)
- Sales tax
- Federal & local reimbursements
- Bond proceeds¹

The below chart illustrates the anticipated funding sources and amounts for this MYP. The federal aid amount shown has been forecast for the full six years of the program. The electric vehicle charging infrastructure federal formula funds are not included.



The FY 2023-2028 Proposed Highway Improvement Program identifies projects that will take advantage of new federal funding for roads, bridges, bicycle and pedestrian projects. Any other modes such as transit, rail, waterway or aeronautic projects are identified in the Fiscal Year 2023-2028 Proposed Multi-Modal Improvement Program.

IIJA, also known as the Bipartisan Infrastructure Law, was signed into law on Nov. 15, 2021. This new, five-year funding authorization provides a total of \$17.8 billion to Illinois for infrastructure, that includes broadband, water and sewer, electric vehicle charging infrastructure, transit, rail, waterway, bicycles, pedestrians, roads and bridges. These funds are provided via formula, which means the project selection remains with the agencies receiving the funds. IDOT is anticipated to receive \$11.5 billion for roads, bridges, bicycles, pedestrians and electric vehicle charging infrastructure. This is an approximate 20% increase in federal formula funds and an estimated 12% increase over existing formula funds. The majority of the increase is in newly established programs:

¹ Series A bonds

- Bridge formula program
- Carbon reduction
- Electric vehicle charging infrastructure²
- PROTECT³

IIJA also established several new multimodal discretionary programs. Illinois is well-positioned to compete for those funds, given the multimodal nature of the state's transportation system. Any highway or road project that receives funding from a discretionary program will be included in the MYP or the annual program as funding is awarded.

Illinois is in a favorable position to take advantage of IIJA because of the Rebuild Illinois capital program that passed in June 2019. Rebuild Illinois significantly increased the state funding available to IDOT for the highway improvement program, allowing the department to capitalize on federal funding available from IIJA.

The additional funding allows the department to make greater progress in achieving its goals for the percentage of roads and bridges in acceptable condition in all categories. The additional funding from Rebuild Illinois is provided by increases or new revenue to IDOT, including:

- Bonding (new)⁴
- Diesel differential (+\$.05/gallon)
- Motor vehicle registrations (+\$50-\$100/vehicle)
- Motor fuel tax (+\$.19/gallon)
- State sales tax on motor fuels

The added funding, along with implementation of the goals of the Long-Range Transportation Plan and Transportation Asset Management, will help to make significant progress in addressing road and bridge needs in Illinois.

Assess Highway System Needs

Data is collected to assess the highway system and identify the needs for the program. Below is a summary of what and how data is collected.

Road Conditions and Pavement Needs

Every year, the department conducts a Condition Rating Survey to assess pavement condition on the approximately 16,000-mile state highway system. This information is an important tool to assist the department with its pavement management activities. The CRS assigns a value to each segment of road to indicate the current condition of the pavement. A lower CRS value indicates the pavement is in worse condition. A higher CRS value means the pavement is in better condition. The department began collecting CRS values in 1974 and has since collected the data annually on alternating halves of the state, with data collected on the interstates every year.

Bridge Needs

The department manages the state bridge system using a wide-ranging process that incorporates inspection and inventory data, needs analysis and funding allocation methods to maximize the use of available funds to address the assigned condition goal. Each bridge is examined by using the structure inspection rating, appraisal data and other criteria, such as accident data, load limits and traffic volume. The timely and accurate assessment of bridge condition is critical to the identification, selection and prioritization of bridge needs in the programming process. For each program development cycle, the bridge inventory is reevaluated for additional bridge candidates for potential inclusion in the multi-year and annual programs as well as to verify changes in the condition and status of the bridges that were included in previous programs.

² Funding and projects are not included within the Proposed Highway Improvement Program

³ Promoting Resilient Operations for Transformative, Efficient and Cost-saving Transportation

⁴ Series A bonds

Safety Needs

The department gathers, enters, maintains and distributes crash report data submitted by law enforcement agencies as well as motorists across the state. This data is used to evaluate and analyze safety needs on the road network. The department develops the Strategic Safety Highway Plan based on this data and significant input from stakeholders.

Traffic Needs

The department uses enhanced data collection through traffic counts and intelligent transportation systems technology. With the increased use of cell phones and technologies such as navigation systems, IDOT can better understand traffic needs on Illinois roads.

American with Disabilities Act Needs

Another important consideration in the programming process is making improvements to meet ADA requirements. The department conducted an evaluation to identify access barriers in IDOT's programs and services. The results of this evaluation were incorporated into the department's ADA Transition Plan and set a benchmark to determine annual barrier-removal goals and accomplishments. The evaluation also identified and analyzed IDOT's policies, practices and procedures that impact accessibility in the public right-of-way.

Develop Funding Targets

Once the department has identified total available funding, the cost of the local program is determined and subtracted from the total amount. Then, the funding amount for statewide or centralized programs is determined and subtracted. For FY 2023, \$352 million has been reserved for the state program and \$184 million has been reserved for local projects. These statewide or centralized programs are set aside for various anticipated needs, but exact locations or other details are not known during the program's development. These are categorized into four main funding groups:

- Engineering and environmental services
- Construction
- Maintenance and repairs
- Federal programs and non-highway items

The next step is to develop district funding targets based on the following data:

- | | |
|-------------------------------|--------------------------------|
| • Fatalities | • Road lane mile needs |
| • Lane miles | • Bridge deck area |
| • Annual vehicle miles | • Interstate lane miles |
| • Bridge deck area needs | • Annual average daily traffic |
| • Motor vehicle registrations | |

Prioritize Projects

After the targets are established, they are distributed to the districts for development of their program, including review and evaluation of competing needs and priorities. The MYP guidelines aid the districts in submitting projects that meet program priorities as identified in the Transportation Asset Management Plan, Performance Measures and Data Driven Decisions tool. Submitted district programs are reviewed by the central office for inclusion in the program.

Transportation Asset Management Plan

Program priorities are to maintain and preserve existing roads and bridges, with a special emphasis on the National Highway System and structurally deficient bridges on that system. There are 6,976 miles of state-maintained roads and 4,081 bridges (totaling 59,807,250 square feet of deck area) on the NHS. The department's focus on the NHS is due in large part to the fact that federal funds are our largest pool of funds and that federal performance rules require state departments of transportation to prioritize the system's condition.

The Illinois TAMP was completed in 2019 and expands beyond the NHS to include all pavements and bridges under IDOT's jurisdiction. The TAMP outlines IDOT's process to consider the entire life-cycle cost of roads and bridges. The projects in the FY 2023-2028 program have been programmed following the prescribed treatment for the condition of that asset.

Under asset management, a data-driven decision process has been developed and implemented that supports the use of analysis tools and life-cycle strategies to reduce the rate of system deterioration as cost-effectively as possible. The department will continue to address road and bridge needs to ensure our system is safe but will also spend money on low-cost treatments to preserve those roads and bridges and keep them in acceptable condition longer.

The department performs treatments in all stages of the transportation system's life cycle. The goal is to program the majority of the work towards reconstruction and rehabilitation treatments, and a smaller portion on preservation based on the number of miles of roads and square feet of bridges programmed in each district. The preservation work focuses on keeping the good pavements and bridges in a state of acceptable condition before they fall to a lower rating and warrant a higher-cost improvement. Small, planned investments in maintenance of our roads and bridges will save the state and taxpayers money in the long run.

The TAMP outlines the department's strategies using a data-driven decision process that supports the use of analysis tools and life-cycle strategies to reduce the rate of system deterioration as cost-effectively as possible.

The following charts show the prioritization of pavements and bridges and the goals for achieving a state of acceptable condition level for all road system types.

System	Acceptable Condition (CRS)	Desired System Percentage in Acceptable Condition
Interstate	5.5 or greater	90%
Other NHS	5.0 or greater	90%
Non-NHS Marked Routes	5.0 or greater	75%
Non-NHS Unmarked Routes	5.0 or greater	50%

System	Acceptable Condition (NBI Value)	Desired System Percentage in Acceptable Condition
Interstate	5 or greater	93%
Other NHS	5 or greater	93%
Bridges on Non-NHS Marked Routes	5 or greater	90%
Bridges on Non-NHS Unmarked Routes	5 or greater	90%

To further the department's ability to ensure the correct treatments are being done at the right time during an asset's life cycle and then see the long-term results of this approach, IDOT is implementing an Enterprise Asset Management System. Once the system is in use, the districts will be able to see the best treatments for an asset as well as the optimal mix of projects to obtain the most benefit for the cost.

As part of asset management, the Federal Highway Administration requires that each state submit an implementation document for the previous fiscal year. This is used to analyze a state's consistency between what they said they were going to do and what they accomplished. With the additional funding from Rebuild Illinois and the Infrastructure Investment and Jobs Act, IDOT is anticipating a marked increase in the condition of the interstate pavement and to maintain conditions of the other NHS pavements, which are predominately regionally significant higher-volume routes. The rate at which bridges are deteriorating has been increasing significantly due to the age of our bridges. With the additional federal formula funds designated for bridges, IDOT is anticipated to make a significant impact to the square footage of bridge deck that is deemed structurally deficient, particularly on the interstate and other NHS systems. The Transportation Asset Management Plan must be updated every four years and is due to FHWA by Nov. 1, 2022. The updated TAMP will include funding from RBI and IJA.

Data-Driven Decisions

The Data-Driven Decisions tool assists the department in prioritizing any highway projects that expand capacity within our system. It uses data that reflects the department's goals for expansion projects. Using the data will allow IDOT to identify projects that provide the greatest benefit for the state and its residents while supporting the department's mission.

The tool was developed utilizing the expertise at IDOT with guidance from existing planning documents such as IDOT's Long-Range Transportation Plan and recommendations set forth by U.S. DOT's Moving Ahead for Progress in the 21st Century Act. Additionally, IDOT held consultations with state and national transportation stakeholders, including FHWA, to obtain feedback. The information gathered from these sources led to the final goals and criteria.

Highway capacity projects will be selected based on five goal areas and 13 selection criteria. The goals and criteria will help IDOT make investment decisions on projects in a transparent and equitable manner.

Traffic Operations/Congestion

- Criteria: Annual Average Daily Traffic – The mean traffic volume across all days for a year for a given location along a road.

- Criteria: Change in Annual Vehicle Miles Traveled – A measure of the amount of vehicular travel in a geographic region over a given period of time.
- Criteria: Travel Time Index – The ratio of the travel time during the peak period to the time required to make the same trip at free-flow speeds.

Safety

- Criteria: Crash Frequency – A measure of the number of crashes while accounting for the severity of the crashes that have occurred on the road.

Economic Development

- Criteria: National Highway Freight Network – Is the project on the National Highway Freight Network as defined by the FHWA and FAST Act?
- Criteria: Major Development – Does the project support access to new residential or commercial development?
- Criteria: Intermodal Accessibility – Is there an intermodal facility within 1 mile of the project? If not, is there an intermodal facility within 3 miles?

Environmental Impacts / Livability

- Criteria: Environmental Justice – Consideration of whether the project is located in an area identified as minority population, low income or both based on the measures identified by the Illinois Environmental Protection Agency.
- Criteria: Level of Environmental Impact Analysis Required – How much will this project potentially affect the environment?
 - Categorical Exclusion
 - Environmental Assessment/Finding of No Significant Impacts
 - Environmental Impact Statement
- Criteria: Equity – Coming soon
- Criteria: Resiliency – Has this location been affected by an emergency event before?
- Criteria: Emissions – Coming soon

Regional Rating

- Criteria: Subjective portion allowing local and regional input to consider factors that may not be shown in the data
 - Allows for input from IDOT district staff on projects
 - IDOT district staff work directly with local municipalities, counties, and Metropolitan Planning Organizations.

Outreach

Outreach was very important to the development of the Data-Driven Decisions tool. The department hosted a webinar on Sept. 29, 2021 that allowed IDOT to educate stakeholders on the tool and to obtain feedback from them. Following the webinar, a survey was released to obtain comments on the tool, its goals and criteria. A total of 724 comments were received, and this feedback was important as IDOT used it to gain stakeholder insight on the tool. For more information on how the tool works, a summary of comments received and lessons learned, please visit the data-driven decisions [webpage](#).



Location

Issues / Questions / Comments

Submitted By

Title/Representing

Address

City

State

Zip Code

Phone

E-mail

For Office Use Only

Detailed Location Description

Return To:

Illinois Department of Transportation
Bureau of Programming
Room 307
2300 South Dirksen Parkway
Springfield, Illinois 62764

E-mail To:

DOT.OPPMYPOutreach@illinois.gov
by clicking the 'E-Mail' button at the top of
the form.

Date Received

Reviewed By

Glossary

AADT	Annual Average Daily Traffic	JCT	Junction
ADA	Americans with Disabilities Act	LN	Lane
AVE/AV	Avenue	MAP-21	Moving Ahead for Progress in the 21st Century
BI-DIRECT	Bi-Directional		
BLDG	Building	METRA	Rail Transit System
BLVD	Boulevard	MI	Mile(s)
BUS/BUSN	Business Route	MO	Missouri
BYP	Bypass	MRB	Mississippi River Bridge
CAA	Clean Air Act	MT	Mount
CC	Community College	MYP	Multi-Year Program
CD	Collector-Distributor	N	North
CDOT	Chicago Department of Transportation	NB	Northbound
CH	County Highway	NCL	North Corporate Limit
CMAQ	Congestion Mitigation Air Quality	NCIIP	National Corridor Infrastructure Improvement Program
CO	County		
CRS	Condition Rating Survey	NE	Northeast
CT	Court	NW	Northwest
CTA	Chicago Transit Authority	NHS	National Highway System
DEMO	Demonstration	OR	Other Road
DIST	District	P.E.	Preliminary Engineering
DR	Drive	PE (PHASE I)	Location Studies
E	East	PE (PHASE II)	Plan Preparation
E-W	East-West	PK	Park
EB	Eastbound	PKWY	Parkway
ECL	East Corporate Limit	PL	Place
EIS	Environmental Impact Statement	PNRS	Projects of National and Regional Significance
EXPWY	Expressway		
EXT	Extension	RD	Road
FAP	Federal-aid Primary	REHAB	Rehabilitation
FAS	Federal-aid Secondary	ROW	Right of Way
FAU	Federal-aid Urban	RR	Railroad
FR	Frontage Road	S	South
FT	Feet	SAFETEA-LU	Safe Accountable Flexible and Efficient Transportation Equity Act – Legacy for Users
FY	Fiscal Year(s)		
HGTS	Heights	SB	Southbound
HPP	High Priority Projects Program	SBI	State Bond Issue
HS	High School	SCL	South Corporate Limit
HWY	Highway	SE	Southeast
I	Interstate Route	SMART	Surface Maintenance at the Right Time
ICC	Illinois Commerce Commission	ST	Street

IDNR	Illinois Department of Natural Resources	STA	Station
IDOT	Illinois Department of Transportation	STR	Structure
IHPA	Illinois Historic Preservation Agency	SW	Southwest
		TAMP	Transportation Asset Management Plan
		TEA-21	Transportation Equity Act for the 21st Century
ILL	Illinois Route		
I&M	Illinois & Michigan	TI	Transportation Improvements
INCL	Including	TR	Township Road
INT	Intersection	TRAF	Traffic
INTCHG	Interchange	TRIB	Tributary
IRI	International Roughness Index	TSL	Type, Size and Location Plans
ITEP	Illinois Transportation Enhancement Program	US	US Route
ISTEA	Intermodal Surface Transportation Efficiency Act of 1991	W	West
		WB	Westbound
ISTHA	Illinois State Toll Highway Authority	WCL	West Corporate Limit

Project Listing Index

	<u>Page</u>
District 1	
Program Summary	1-i
State Project List	1-1 to 1-233
Local Project List	1-234 to 1-295
District 2	
Program Summary	2-i
State Project List	2-1 to 2-92
Local Project List	2-93 to 2-104
District 3	
Program Summary	3-i
State Project List	3-1 to 3-58
Local Project List	3-59 to 3-76
District 4	
Program Summary	4-i
State Project List	4-1 to 4-53
Local Project List	4-54 to 4-65
District 5	
Program Summary	5-i
State Project List	5-1 to 5-41
Local Project List	5-42 to 5-47
District 6	
Program Summary	6-i
State Project List	6-1 to 6-79
Local Project List	6-80 to 6-100
District 7	
Program Summary	7-i
State Project List	7-1 to 7-63
Local Project List	7-64 to 7-85
District 8	
Program Summary	8-i
State Project List	8-1 to 8-77
Local Project List	8-78 to 8-99
District 9	
Program Summary	9-i
State Project List	9-1 to 9-65
Local Project List	9-66 to 9-86
Statewide Items	
Program Summary	0-i
State Project List	0-1 to 0-24
Local Project List	0-25

ILLINOIS DEPARTMENT OF TRANSPORTATION REGION and DISTRICT BOUNDARIES

Region 1



DISTRICT 1

201 WEST CENTER COURT
SCHAUMBURG, ILLINOIS 60196-1096
PHONE: 847/705-4000

Region 2



DISTRICT 2

819 DEPOT AVENUE
DIXON, ILLINOIS 61021-3546
PHONE: 815/284-2271

DISTRICT 3

700 EAST NORRIS DRIVE
OTTAWA, ILLINOIS 61350-1628
PHONE: 815/434-6131

Region 3



DISTRICT 4

401 MAIN STREET
PEORIA, ILLINOIS 61602-1111
PHONE: 309/671-3333

DISTRICT 5

13473 IL Hwy. 133
P. O. BOX 610
PARIS, ILLINOIS 61944-0610
PHONE: 217/465-4181

Region 4



DISTRICT 6

126 EAST ASH STREET
SPRINGFIELD, ILLINOIS 62704-4792
PHONE: 217/782-7301

DISTRICT 7

400 WEST WABASH
EFFINGHAM, ILLINOIS 62401-2699
PHONE: 217/342-3951

Region 5

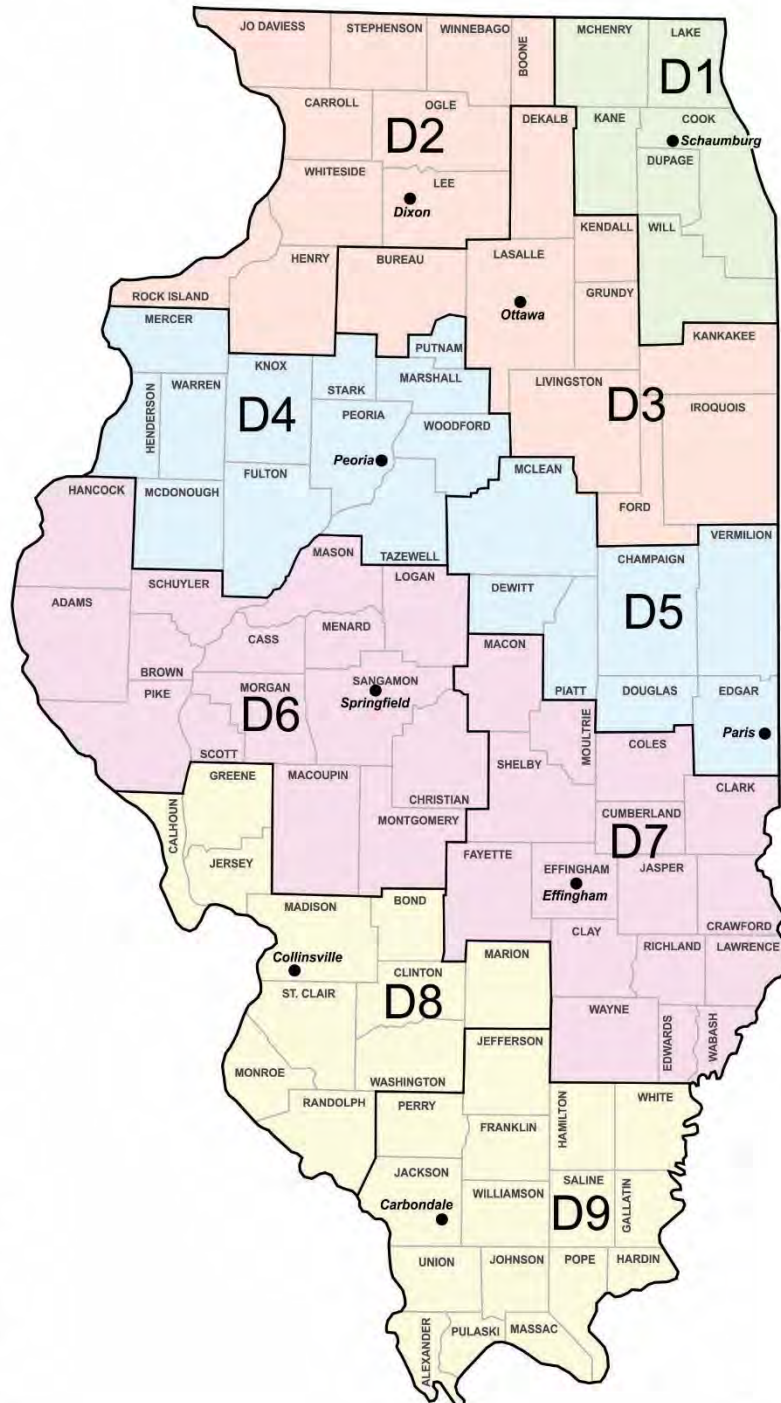


DISTRICT 8

1102 EASTPORT PLAZA DRIVE
COLLINSVILLE, ILLINOIS 62234-6198
PHONE: 618/346-3100

DISTRICT 9

STATE TRANSPORTATION BUILDING
P. O. BOX 100
CARBONDALE, ILLINOIS 62903-0100
PHONE: 618/549-2171



Guide to Highway Project Listings

Projects on the state highway system identified for the FY2023-2028 Proposed Highway Improvement Program are listed on the following pages. The lists are identified within IDOT's nine geographic highway districts. The map on the previous page shows individual highway district boundaries.

The following sequence is used within the district project listing:

- Interstate-marked routes in ascending numerical order
- U.S.-marked routes in ascending numerical order
- Illinois-marked routes in ascending numerical order
- Unmarked routes in alphabetical order by street name starting with numbered streets

The estimated cost of each project is shown. The actual cost of a project listed for FY 2023-2028 can vary depending on when it is implemented in the multi-year period.

The listing of projects is arranged in seven columns:

Route / Street	Location	Improvements	Est. Cost	City	MYP Years	
		TAMP Category			Past	Current

Route/Street – Identifies the marked route(s) and street name.

Location – Identifies project limits and length.

Improvements – Identifies type of improvement.

TAMP Category – Identifies the Transportation Asset Management Plan category that the project falls within.

Est. Cost – Identifies the estimated project cost.

City/County – Identifies city or county.

MYP Years Past – Identifies the number of years a project has appeared in the multi-year program. FY2023-2028 is year one.

MYP Years Current – Identifies projects scheduled for FY2023 and those scheduled for FY2024-2028.

Project footnotes denote special fund sources, participation requirements and other important, project-specific information.

Roadway Information

Miles	AADT	Truck Pct	NHS
1.27	29,579	6.3	Y
0.36	25,267	8.4	N

Miles – Identifies project length.

AADT – Identifies the average volume of traffic for one day (24-hour period).

Truck Pct – Identifies the percentage of the average volume of total trucks compared to the average volume of total vehicles for an average day.

NHS – Shows if this route is designated as part of the National Highway System.

Structure Information

Str Number	AADT	Truck Pct	NHS
0161013	29,100	3	Y

Str Number – The unique identification number assigned to each structure.

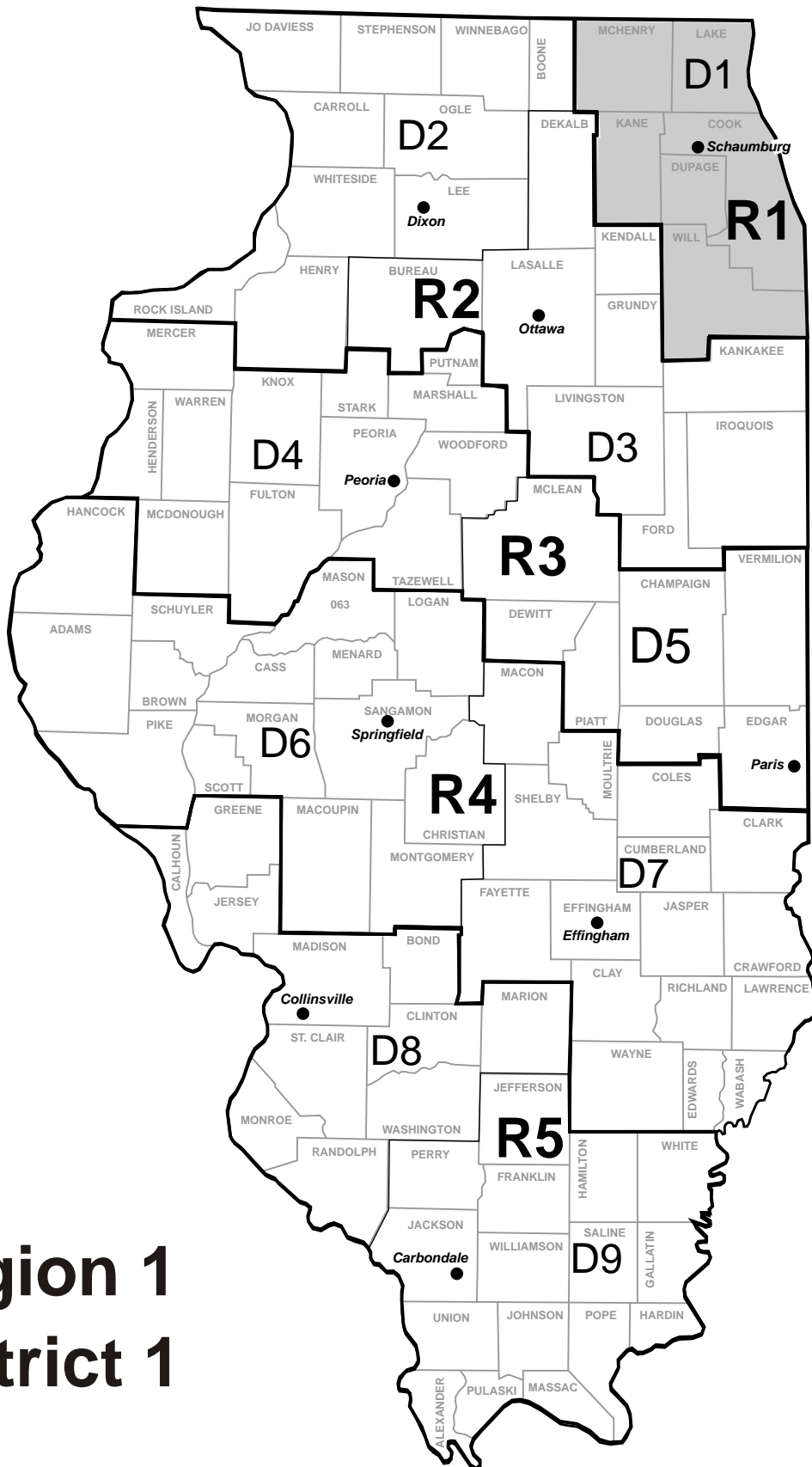
AADT – Identifies the average volume of traffic for one day (24-hour period), also known as Annual Average Daily Traffic.

Truck Pct – Identifies the percentage of the average volume of total trucks compared to the average volume of total vehicles for an average day.

NHS – Shows if this route is designated as part of the National Highway System.

Region 1

District 1



**TRANSPORTATION PROGRAM SUMMARY
ILLINOIS DEPARTMENT OF TRANSPORTATION
REGION 1, DISTRICT 1, SCHAUMBURG**

Overview

Highway District 1 encompasses six counties in northeastern Illinois and includes the city of Chicago, suburban Cook County, and the five collar counties of DuPage, Kane, Lake, McHenry and Will. The state highway system in District 1 consists of 2,715 miles of highways and 1,454 bridges, supporting more than 63 million miles of travel daily.

State Program

The program for state and local highways will average \$4.1 billion annually for the FY 2023-2028 period. Approximately \$6.1 billion will be provided during FY 2023-2028 for improvements to state highways in District 1. The following table summarizes anticipated accomplishments on the state highway system in District 1 during this time frame.

FY 2023-2028 Programmed Improvements

<u>Roadway Maintenance</u>	
Interstate NHS (miles)	18
Non-Interstate NHS (miles)	90
Non-NHS Marked (miles)	10
Non-NHS Unmarked (miles)	47
<u>Bridges</u>	
Interstate NHS (Sq. Ft.)	855,793
Non-Interstate NHS (Sq. Ft.)	1,293,518
Non-NHS Marked (Sq. Ft.)	26,710
Non-NHS Unmarked (Sq. Ft.)	1,042,937
<u>Safety/System Modernization</u>	
Interstate NHS (miles)	0
Non-Interstate NHS (miles)	2
Non-NHS Marked (miles)	0
Non-NHS Unmarked (miles)	0
Safety Locations (number)	153
<u>System Expansion</u>	
Interstate NHS (miles)	0
Non-Interstate NHS (miles)	30
Non-NHS Marked (miles)	3
Non-NHS Unmarked (miles)	0
New Bridges (Sq. Ft.)	60,125
<u>Preservation</u>	
Roads & Bridges (\$M)	624.579

Major Highway projects of interest that are tentatively scheduled during the FY 2023-2028 time frame include:

- **Interstate 55 from Illinois 129 to Lorenzo Road; at Illinois 129; at Lorenzo Road; and East and West Frontage Roads from Kavanaugh Road to Lorenzo Road in Will County.** Interchange reconstruction, bridge replacement and utility adjustments at Lorenzo Road and at Illinois 129; construction of auxiliary lanes, widening and resurfacing on 2.5 miles, engineering for design, location and environmental studies, land acquisition, construction engineering and utility adjustments from

Illinois 129 to Lorenzo Road; and reconstruction of the east and west frontage roads from Kavanaugh Road to Lorenzo Road are programmed during FY 2023-2028 at an estimated total cost of \$140.4 million. Of this total, \$1.4 million is included in FY 2023 for engineering for design, location and environmental studies.

- **Interstate 55 at Airport Road/Lockport Road and at Illinois 126 in Romeoville.** Interchange construction at Airport Road/Lockport Road and at Illinois 126, bridge replacements, bridge widening, engineering for contract plans, land acquisition, construction engineering and utility adjustments are programmed during FY 2023-2028 at an estimated total cost of \$170.1 million.
- **Interstate 55 at Illinois 43 in Forest View.** Bridge replacement, engineering for contract plans, land acquisition and construction engineering are programmed during FY 2023-2027 at an estimated cost of \$41.1 million. Of this total, \$3.2 million is included in FY 2023 for engineering for contract plans and land acquisition. *This project has been approved for Illinois Special Bridge Program funding.*
- **Interstate 80 from Ridge Road to US 30 (Lincoln Highway) in Joliet, New Lenox, and Minooka.** Replacement of the two bridges over the Des Plaines River; various other bridge improvements, as well as pavement and shoulder reconstruction throughout the project corridor, construction of auxiliary lanes from River Road to Houbolt Road; various interchange and ramp modifications, as well as bicyclist and pedestrian safety improvements at various crossings of the corridor. Also included along the entire corridor are lighting, landscaping, construction engineering, utility adjustments, railroad flaggers and other miscellaneous work. The estimated total cost of the programmed work within this corridor is \$1.0 billion. Of this total, \$106.1 million is included in FY 2023.
- **Interstate 80 (EB) at Interstate 294 (NB) in Hazel Crest.** Bridge replacement, engineering for contract plans, land acquisition and construction engineering are programmed during FY 2023-2028 at an estimated cost of \$27.6 million. Of this total, \$295,000 is included in FY 2023 for land acquisition. *This project has been approved for Illinois Special Bridge Program funding.*
- **Interstate 90/94 at Interstate 290/Congress Parkway (Jane Byrne Interchange) in Chicago.** Landscaping, miscellaneous work and construction engineering are programmed in FY 2023 at an estimated cost of \$6.8 million. The I-90/94 (Kennedy Expressway) and I-290 Jane Byrne Interchange in downtown Chicago has been identified as one of the nation's worst freight bottleneck locations. The Jane Byrne Interchange links the Dan Ryan Expressway (I-90/94) to the south, the Eisenhower Expressway (I-290) to the west, Congress Parkway to the east and the Kennedy Expressway (I-90/94) to the north. The interchange is congested for many hours of the day causing substantial backups in every direction. *Provides for efficient freight movement.*
- **Interstate 90/94 from Interstate 94 (Edens Expressway) to Hubbard Street (Northbound and Southbound, including express and reversible lanes).** Bridge deck overlays, bridge joint replacements and repairs, bridge approach roadwork, patching, modernization of the reversible lanes equipment, sign maintenance, construction engineering and a railroad flagger are programmed during FY 2023-2028 at an estimated cost of \$105.9 million. Of this total, \$61.8 million is included in FY 2023 for the southbound, express and reversible lane bridge deck overlays, bridge joint replacements and repairs, bridge approach roadwork, patching, sign maintenance, construction engineering and a railroad flagger.
- **Interstate 190 from Bessie Coleman Drive to Interstate 90 (Kennedy Expressway) in Chicago and Rosemont.** Reconstruction of 8.3 miles, various interchange and bridge improvements, construction of auxiliary lanes and additional ramps, construction engineering, utility adjustments, and a railroad flagger are programmed during FY 2023-2028 at an estimated cost of \$518 million. Of this total, \$1.5 million is included in FY 2023 for land acquisition and construction engineering.

- **Interstate 290 at Ridgeland Avenue in Oak Park.** Bridge replacement, retaining wall construction, engineering for contract plans, land acquisition, utility adjustments, construction engineering and a railroad flagger are programmed during FY 2023-2028 at an estimated cost of \$28.4 million. Of this total, \$1.9 million is included in FY 2023 for engineering for contract plans and land acquisition. *This project has been approved for Illinois Special Bridge Program funding.*
- **Interstate 290 at Laramie Avenue in Chicago.** Bridge replacement, retaining wall construction, engineering for contract plans, land acquisition, utility adjustments, construction engineering and a railroad flagger are programmed during FY 2024-2028 at an estimated cost of \$23.5 million. *This project has been approved for Illinois Special Bridge Program funding.*
- **Interstate 290 at Western Avenue in Chicago.** Bridge superstructure replacement, engineering for design, location and environmental studies, engineering for contract plans, land acquisition, construction engineering and a railroad flagger are programmed during FY 2023-2028 at an estimated cost of \$16.5 million. Of this total, \$400,000 is included in FY 2023 for engineering for design, location and environmental studies. *This project has been approved for Illinois Special Bridge Program funding.*
- **Interstate 290 at Ogden Avenue in Chicago.** Bridge replacement, engineering for contract plans and construction engineering are programmed during FY 2023-2028 at an estimated cost of \$21.6 million. Of this total, \$1.2 million is included in FY 2023 for engineering for contract plans. *This project has been approved for Illinois Special Bridge Program funding.*
- **US 12/20/45 (95th Street) at Stony Island Avenue in Chicago.** Several bridge replacements, railroad separation replacement, intersection reconstruction, lowering of the roadway, a drainage pump station, lighting, construction engineering, utility adjustments, railroad engineering, and a railroad flagger are programmed during FY 2024-2028 at an estimated cost of \$81.7 million.
- **US 20 from 0.8 mile west of Randall Road to 0.3 mile east of Shales Parkway in Elgin.** Bridge replacements, new bridge decks, bridge superstructure replacements, bridge widening, bridge repairs, noise barriers, channelization, safety improvements, construction of auxiliary lanes, construction engineering, utility adjustments, and a railroad flagger are programmed during FY 2024-2028 at an estimated cost of \$94.7 million. *This project has been approved for Illinois Special Bridge Program funding.*
- **US 20 at Shales Parkway in Elgin.** Interchange reconstruction, retaining walls, bridge replacement, engineering for contract plans, land acquisition and construction engineering are programmed in FY 2024-2028 at an estimated cost of \$59.4 million.
- **US 41 (Skokie Highway) at Illinois 176 (Rockland Road) in Lake Bluff and North Chicago.** Interchange reconstruction, construction of auxiliary lanes, bridge replacement, land acquisition, construction engineering and utility adjustments are programmed during FY 2024-2028 at an estimated cost of \$49.6 million.
- **US 45 from north of Illinois 132 to Washington Street in Lake County.** Construction of additional lanes, reconstruction of 2 miles, engineering for contract plans, land acquisition, utility adjustments and construction engineering are programmed during FY 2023-2028 at an estimated cost of \$29.0 million. Of this total, \$1.0 million is included in FY 2023 for engineering for contract plans.
- **US 52 (Jefferson Street) from River Road to Houbolt Road in Shorewood and Joliet.** Reconstruction of 2.5 miles, widening of the existing pavement and construction of additional lanes for 2.5 miles, bridge widening, turning lanes, culvert extension, bridge repairs, utility adjustments and construction engineering are programmed during FY 2024-2028 at an estimated cost of \$86.9 million.

- **Illinois 31 (Front Street) from south of Illinois 120 (Belvidere Road) to north of Illinois 176 (Terra Cotta Avenue) in McHenry, Prairie Grove, and Crystal Lake.** Reconstruction of 6.3 miles, widening of the existing pavement and construction of additional lanes for 6.3 miles, culvert replacements, drainage improvements, traffic signal modernization, ADA improvements, land acquisition, construction engineering and utility adjustments are programmed during FY 2024-2028 at an estimate cost of \$103.6 million.
- **Illinois 43 (Harlem Avenue) at BRC Railroad (65th Street) in Bedford Park.** A railroad grade separation, construction engineering, utility adjustments and a railroad flagger are programmed during FY 2024-2028 at an estimated cost of \$91.3 million.
- **Illinois 43 (Harlem Avenue) at Sanitary and Ship Canal in Forest View.** Bridge superstructure rehabilitation, bridge repair, engineering for contract plans and construction engineering are programmed during FY 2023-2028 at an estimated cost of \$15.5 million. Of this total, \$900,000 is included in FY 2023 for engineering for contract plans. *This project has been approved for Illinois Special Bridge Program funding.*
- **Illinois 47 from 0.1 mile north of Illinois 120 (McHenry Avenue) to US 14 in Woodstock.** Reconstruction of 2 miles, and construction of additional lanes for 2 miles, intersection improvement, culvert replacement, retaining walls, construction engineering, ADA improvements, utility adjustments and a railroad flagger are programmed during FY 2023-2028 at an estimated cost of \$48 million. Of this total, \$6.9 million is included in FY 2023 for utility adjustments, a railroad flagger and construction engineering.
- **Illinois 47/Illinois 176 (Pleasant Valley Road) at Illinois 176 (north and south junctions) and at Pleasant Valley Road in Lakewood.** Intersection reconstruction, culvert replacement, ADA improvements and construction engineering are programmed during FY 2024-2028 at an estimated cost of \$37.3 million.
- **Illinois 47/US 30 from Cross Street to 0.4 mile south of Galena Road in Sugar Grove and Yorkville.** Reconstruction and construction of additional lanes for 4.3 miles, bridge replacements, culvert replacements, railroad relocation, railroad engineering, engineering for contract plans, construction engineering and a railroad flagger are programmed during FY 2023-2028 at an estimated cost of \$67.2 million. Of this total, \$573,000 is included in FY 2023 for engineering for contract plans. *This is a SAFTEA-LU National Corridor Infrastructure Project.*
- **Illinois 53 from south of US 12 (Rand Road) to Illinois 62 (Algonquin Road).** Twelve new bridge decks, three bridge superstructure replacements, rehabilitation of the structure carrying Euclid Avenue over Illinois 53, land acquisition, engineering for contract plans, and construction engineering are programmed during FY 2023-2028 at an estimated cost of \$110.7 million. Of this total, \$1.7 million is included in FY 2023 for engineering for contract plans. *This project has been approved for Illinois Special Bridge Program funding for the Euclid Avenue structure.*
- **Illinois 53/US 52 (Chicago Street) from Patterson Road to Arsenal Road in Joliet, Elwood and Wilmington.** Intersection improvement, channelization, construction engineering and utility adjustments are programmed during FY 2024-2028 at an estimated cost of \$44.3 million.

- **Illinois 56 (Butterfield Road) from 0.3 mile west of Illinois 53 to Interstate 355 southbound ramp and at Illinois 53 in Downers Grove.** Reconstruction and construction of additional lanes for 2 miles, a new bridge, intersection reconstruction, ADA improvements, bridge repair, a new bridge deck, bridge beam replacement, noise barriers, retaining wall, construction engineering and utility adjustments are programmed during FY 2024-2028 at an estimated cost of \$33.9 million.
- **Illinois 60/Illinois 83 from Illinois 176 (Maple Avenue) to CN Railroad in Mundelein.** Reconstruction and construction of additional lanes for 3 miles, construction of a railroad grade separation, construction engineering, utility adjustments, and a railroad flagger are programmed during FY 2024-2028 at an estimated cost of \$111.4 million.
- **Illinois 120 (Belvidere Road) from Ashford Lane to US 45 in Grayslake.** Reconstruction and construction of additional lanes for nearly one mile, engineering for contract plans, land acquisition, and construction engineering are programmed during FY 2024-2028 at an estimated cost of \$28.2 million.
- **Illinois 131 (Green Bay Road) from Wadsworth Road to Sunset Avenue in Beach Park.** Reconstruction and construction of additional lanes for 2.5 miles, construction engineering, and utility adjustments are programmed during FY 2024-2028 at an estimated cost of \$51.5 million. This project is being coordinated with the Waukegan National Airport expansion.
- **Barrington Road from south of Illinois 62 (Algonquin Road) to Central Road in South Barrington.** Reconstruction and construction of additional lanes for 1.5 miles, culvert replacement, traffic signal modernization, traffic signal replacement, construction engineering, and utility adjustments are programmed during FY 2024-2028 at an estimated cost of \$17.9 million.
- **Ida B Wells Drive at old post office in Chicago.** Bridge superstructure replacement, superstructure rehabilitation, a new bridge deck, engineering for contract plans, land acquisition and construction engineering are programmed during FY 2023-2028 at an estimated cost of \$24.9 million. Of this total, \$2.1 million is included in FY 2023 for engineering for contract plans and land acquisition. *This project has been approved for Illinois Special Bridge Program funding.*
- **Pershing Road at Racine Avenue and at CN Railroad 1.3 miles west of Interstate 94 in the city of Chicago.** Bridge replacement, construction engineering and a railroad flagger are programmed during FY 2024-2028 at an estimated cost of \$44.2 million. *This project has been approved for Illinois Special Bridge Program funding.*
- **Rand Road at Des Plaines River.** Bridge replacement, a retaining wall, ADA improvements and construction engineering are programmed during FY 2024-2028 at an estimated cost of \$12.1 million. *This project has been approved for Illinois Special Bridge Program funding.*
- **Willow Road from east of the Des Plaines River to Waterview Drive/Protection Parkway in Glenview and Prospect Heights.** Reconstruction and construction of additional lanes for one mile, intersection improvement, lighting, noise barriers, bridge repairs, wing wall repairs, construction engineering and utility adjustments are programmed during FY 2024-2028 at an estimated cost of \$22 million.

COOK COUNTY

FY 2023-2028

PROPOSED HIGHWAY IMPROVEMENT PROGRAM

**FY 2023-2028 Rebuild Illinois
Highway Improvement Program
District 1
State Highways
COOK COUNTY**

Route / Street	Location	Improvements	Est. Cost	City	MYP Years	
		TAMP Category			Past	Current
I 55 (EASTBOUND)	WOLF RD TO CHINATOWN FEEDER RAMPS	BRIDGE DECK OVERLAY BRIDGE JOINT REPLACE/REPAIR	\$35,000,000	CHICAGO INDIAN HEAD PARK HODGKINS SUMMIT	1	2024-2028
		PRESERVATION - BRIDGES				
I 55 (WESTBOUND)	WOLF RD TO CHINATOWN FEEDER RAMPS	BRIDGE DECK OVERLAY BRIDGE JOINT REPLACE/REPAIR	\$45,626,000	CHICAGO INDIAN HEAD PARK BURR RIDGE HODGKINS SUMMIT	1	2024-2028
		PRESERVATION - BRIDGES				
I 55	WOLF RD TO CHINATOWN FEEDER RAMPS	P.E. (PHASE I)	\$2,738,000	CHICAGO	1	2024-2028
		PRESERVATION - BRIDGES				
I 55	WOLF RD TO CHINATOWN FEEDER RAMPS	P.E. (PHASE II)	\$5,932,000	CHICAGO	1	2024-2028
		PRESERVATION - BRIDGES				
I 55	WOLF RD TO CHINATOWN FEEDER RAMPS	CONSTRUCTION ENGINEERING	\$6,844,000	CHICAGO	1	2024-2028
		PRESERVATION - BRIDGES				

**FY 2023-2028 Rebuild Illinois
Highway Improvement Program
District 1
State Highways
COOK COUNTY**

Route / Street	Location	Improvements	Est. Cost	City	MYP Years	
		TAMP Category			Past	Current
I 55 STEVENSON EXPWY	AT US 12/20/45 (LAGRANGE RD)	BRIDGE DECK OVERLAY BRIDGE JOINT REPLACE/REPAIR	\$2,322,000	COUNTRYSIDE	1	2023
		PRESERVATION - BRIDGES				
I 55 STEVENSON EXPWY	AT ILL 43 (HARLEM AVE) ILLINOIS SPECIAL BRIDGE PROGRAM PROJECT.	BRIDGE REPLACEMENT	\$30,680,000	FOREST VIEW	2	2024-2028
		RECONSTRUCTION - BRIDGES				
I 55 STEVENSON EXPWY	AT ILL 43 (HARLEM AVE) ILLINOIS SPECIAL BRIDGE PROGRAM PROJECT.	P.E. (PHASE II)	\$2,915,000	FOREST VIEW	2	2023
		RECONSTRUCTION - BRIDGES				
I 55 STEVENSON EXPWY	AT ILL 43 (HARLEM AVE) ILLINOIS SPECIAL BRIDGE PROGRAM PROJECT.	P.E. (PHASE II)	\$2,915,000	FOREST VIEW	2	2024-2028
		RECONSTRUCTION - BRIDGES				
I 55 STEVENSON EXPWY	AT ILL 43 (HARLEM AVE) ILLINOIS SPECIAL BRIDGE PROGRAM PROJECT.	LAND ACQUISITION	\$290,000	FOREST VIEW	2	2023
		RECONSTRUCTION - BRIDGES				

**FY 2023-2028 Rebuild Illinois
Highway Improvement Program
District 1
State Highways
COOK COUNTY**

Route / Street	Location	Improvements	Est. Cost	City	MYP Years		
		TAMP Category			Past	Current	
I 55 STEVENSON EXPWY	AT ILL 43 (HARLEM AVE)	LAND ACQUISITION	\$290,000	FOREST VIEW	2	2024-2028	
	ILLINOIS SPECIAL BRIDGE PROGRAM PROJECT.						
	RECONSTRUCTION - BRIDGES						
I 55 STEVENSON EXPWY	AT ILL 43 (HARLEM AVE)	CONSTRUCTION ENGINEERING	\$4,020,000	FOREST VIEW	2	2024-2028	
	ILLINOIS SPECIAL BRIDGE PROGRAM PROJECT.						
	RECONSTRUCTION - BRIDGES						
I 55 STEVENSON EXPWY	AT ILL 50 (CICERO AVE)	BRIDGE REPLACEMENT	\$21,000,000	STICKNEY	1	2024-2028	
	RECONSTRUCTION - BRIDGES						
				Structure Information			
				Str Number	AADT	Truck Pct	NHS
				0160016	61,850	10	Y
I 55 STEVENSON EXPWY	AT ILL 50 (CICERO AVE)	P.E. (PHASE II)	\$3,700,000	STICKNEY	1	2024-2028	
	RECONSTRUCTION - BRIDGES						
I 55 STEVENSON EXPWY	AT ILL 50 (CICERO AVE)	CONSTRUCTION ENGINEERING	\$3,150,000	STICKNEY	1	2024-2028	
	RECONSTRUCTION - BRIDGES						

**FY 2023-2028 Rebuild Illinois
Highway Improvement Program
District 1
State Highways
COOK COUNTY**

Route / Street	Location	Improvements	Est. Cost	City	MYP Years				
		TAMP Category			Past	Current			
I 55 STEVENSON EXPWY	AT BRC RR 0.3 MI E OF ILL 50	BRIDGE REPLACEMENT	\$21,000,000	CHICAGO	1	2024-2028			
		RECONSTRUCTION - BRIDGES							
		Structure Information							
		Str Number					AADT	Truck Pct	NHS
		0160018	61,850	10	Y				
		0160019	61,850	9	Y				
I 55 STEVENSON EXPWY	AT BRC RR	P.E. (PHASE II)	\$4,410,000	CHICAGO	1	2024-2028			
		RECONSTRUCTION - BRIDGES							
I 55 STEVENSON EXPWY	AT BRC RR 0.3 MI E OF ILL 50	CONSTRUCTION ENGINEERING	\$3,150,000	CHICAGO	1	2024-2028			
		RECONSTRUCTION - BRIDGES							
I 55 STEVENSON EXPWY	OVER WESTERN AVE VIADUCT	BRIDGE DECK OVERLAY	\$15,800,000	CHICAGO	1	2024-2028			
	ILLINOIS SPECIAL BRIDGE PROGRAM PROJECT.	PRESERVATION - BRIDGES							
I 55 STEVENSON EXPWY	OVER WESTERN AVE VIADUCT	P.E. (PHASE II)	\$2,418,000	CHICAGO	1	2024-2028			
	ILLINOIS SPECIAL BRIDGE PROGRAM PROJECT.	PRESERVATION - BRIDGES							

**FY 2023-2028 Rebuild Illinois
Highway Improvement Program
District 1
State Highways
COOK COUNTY**

Route / Street	Location	Improvements	Est. Cost	City	MYP Years	
		TAMP Category			Past	Current
I 55 STEVENSON EXPWY	OVER WESTERN AVE VIADUCT <i>ILLINOIS SPECIAL BRIDGE PROGRAM PROJECT.</i>	CONSTRUCTION ENGINEERING	\$2,800,000	CHICAGO	1	2024-2028
		PRESERVATION - BRIDGES				
I 55	CASS AVE TO 0.5 MI E OF ILL 171	BRIDGE PAINTING RR FLAGGER	\$1,350,000	HODGKINS SUMMIT	5	2024-2028
		PRESERVATION - BRIDGES				
I 57	AT VOLLMER RD	BRIDGE SUPERSTRUCTURE REPLACE	\$7,000,000	MATTESON	1	2024-2028
		REHABILITATION - BRIDGES				
I 57	AT VOLLMER RD	P.E. (PHASE I)	\$420,000	MATTESON	1	2024-2028
		REHABILITATION - BRIDGES				
I 57	AT VOLLMER RD	P.E. (PHASE II)	\$910,000	MATTESON	1	2024-2028
		REHABILITATION - BRIDGES				

Structure Information			
Str Number	AADT	Truck Pct	NHS
0161098	15,800	1	N

**FY 2023-2028 Rebuild Illinois
Highway Improvement Program
District 1
State Highways
COOK COUNTY**

Route / Street	Location	Improvements	Est. Cost	City	MYP Years	
		TAMP Category			Past	Current
I 57	AT VOLLMER RD	CONSTRUCTION ENGINEERING	\$1,050,000	MATTESON	1	2024-2028
		REHABILITATION - BRIDGES				
I 57	WILL CO LINE TO 0.1 MI N OF 175TH ST Miles = 7.24	SMART OVERLAY	\$13,000,000	MATTESON RICHTON PARK COUNTRY CLUB HILLS	2	2024-2028
		PRESERVATION - PAVEMENTS				
Roadway Information						
<u>Miles</u>	<u>AADT</u>	<u>Truck Pct</u>	<u>NHS</u>			
7.24	72,395	13.7	Y			
I 57	AT FLOSSMOOR RD	BRIDGE NEW DECK	\$6,940,000		1	2024-2028
		REHABILITATION - BRIDGES				
				Structure Information		
				<u>Str Number</u>	<u>AADT</u>	<u>Truck Pct</u>
				0161099	3,300	6
						N
I 57	AT FLOSSMOOR RD	P.E. (PHASE I)	\$600,000		1	2023
		REHABILITATION - BRIDGES				
I 57	AT FLOSSMOOR RD	P.E. (PHASE II)	\$900,000		1	2024-2028
		REHABILITATION - BRIDGES				

**FY 2023-2028 Rebuild Illinois
Highway Improvement Program
District 1
State Highways
COOK COUNTY**

Route / Street		Location	Improvements TAMP Category	Est. Cost	City	MYP Years	
						Past	Current
I	57	AT FLOSSMOOR RD	CONSTRUCTION ENGINEERING	\$975,000		1	2024-2028
			REHABILITATION - BRIDGES				
I	57	AT 183RD ST	BRIDGE REPLACEMENT	\$3,690,000	COUNTRY CLUB HILLS	1	2024-2028
			RECONSTRUCTION - BRIDGES		Structure Information		
					Str Number	AADT	Truck Pct NHS
					0160583	9,600	2 N
I	57	AT US 6 (159TH ST)	BRIDGE NEW DECK BRIDGE WIDENING BRIDGE REPAIR ADA IMPROVEMENTS	\$4,315,000	MARKHAM	7	2024-2028
			REHABILITATION - BRIDGES		Structure Information		
					Str Number	AADT	Truck Pct NHS
					0161013	24,200	3 Y
I	57	AT US 6 (159TH ST)	CONSTRUCTION ENGINEERING	\$561,000	MARKHAM	1	2024-2028
			REHABILITATION - BRIDGES				
I	57	S OF I-294 (TRI-STATE TOLLWAY) TO ILL 1 (HALSTED ST)	CONSTRUCTION ENGINEERING	\$1,945,000	MARKHAM POSEN DIXMOOR RIVERDALE BLUE ISLAND CALUMET PARK CHICAGO	2	2023
			REHABILITATION - PAVEMENTS				

**FY 2023-2028 Rebuild Illinois
Highway Improvement Program
District 1
State Highways
COOK COUNTY**

Route / Street	Location	Improvements	Est. Cost	City	MYP Years			
		TAMP Category			Past	Current		
I 57 DAN RYAN EXPWY	AT PARNELL AVE	BRIDGE SUPERSTRUCTURE REPLACE BRIDGE NEW DECK ADA IMPROVEMENTS	\$5,500,000	CHICAGO	6	2024-2028		
		REHABILITATION - BRIDGES					Structure Information	
							Str Number	AADT
					0162029	750	12	N
I 57 DAN RYAN EXPWY	AT PARNELL AVE	CONSTRUCTION ENGINEERING	\$825,000	CHICAGO	1	2023		
		REHABILITATION - BRIDGES						
I 80	AT ILL 43 (HARLEM AVE)	BRIDGE NEW DECK BRIDGE REPAIR	\$4,000,000	TINLEY PARK	2	2024-2028		
		REHABILITATION - BRIDGES					Structure Information	
							Str Number	AADT
					0160325	33,800	6	Y
I 80	AT OAK PARK AVE	BRIDGE SUPERSTRUCTURE REPLACE BRIDGE WIDENING BIKEWAY	\$2,674,000	TINLEY PARK	7	2024-2028		
		REHABILITATION - BRIDGES					Structure Information	
							Str Number	AADT
					0160927	2,450	1	N
I 80	AT OAK PARK AVE	LAND ACQUISITION	\$300,000	TINLEY PARK	2	2023		
		REHABILITATION - BRIDGES						

**FY 2023-2028 Rebuild Illinois
Highway Improvement Program
District 1
State Highways
COOK COUNTY**

Route / Street	Location	Improvements	Est. Cost	City	MYP Years	
		TAMP Category			Past	Current
I 80	AT 183RD ST	BRIDGE REPLACEMENT	\$4,450,000		1	2024-2028
		RECONSTRUCTION - BRIDGES		Structure Information <u>Str Number</u> <u>AADT</u> <u>Truck Pct</u> <u>NHS</u> 0160582 9,350 10 N		
I 80	AT 183RD ST	P.E. (PHASE I)	\$600,000		1	2023
		RECONSTRUCTION - BRIDGES				
I 80	AT 183RD ST	P.E. (PHASE II)	\$675,000		1	2024-2028
		RECONSTRUCTION - BRIDGES				
I 80	AT 183RD ST	CONSTRUCTION ENGINEERING	\$4,450,000		1	2024-2028
		RECONSTRUCTION - BRIDGES				
I 80	I-57 TO KEDZIE AVE	BRIDGE DECK OVERLAY BRIDGE JOINT REPLACE/REPAIR	\$6,200,000	COUNTRY CLUB HILLS HAZEL CREST	4	2024-2028
		PRESERVATION - BRIDGES				

**FY 2023-2028 Rebuild Illinois
Highway Improvement Program
District 1
State Highways
COOK COUNTY**

Route / Street	Location	Improvements	Est. Cost	City	MYP Years	
		TAMP Category			Past	Current
I 80	I-57 TO KEDZIE AVE	CONSTRUCTION ENGINEERING	\$930,000	COUNTRY CLUB HILLS	1	2024-2028
		PRESERVATION - BRIDGES				
I 80 (EASTBOUND)	AT I-294 (TRI-STATE TOLLWAY)(NB) ILLINOIS SPECIAL BRIDGE PROGRAM PROJECT.	BRIDGE REPLACEMENT	\$22,420,000	HAZEL CREST	6	2024-2028
		RECONSTRUCTION - BRIDGES		Structure Information Str Number AADT Truck Pct NHS 0162132 500 N/A Y		
I 80 (EASTBOUND)	AT I-294 (TRI-STATE TOLLWAY) (NB) ILLINOIS SPECIAL BRIDGE PROGRAM PROJECT.	P.E. (PHASE II)	\$1,180,000	HAZEL CREST	2	2024-2028
		RECONSTRUCTION - BRIDGES				
I 80 (EASTBOUND)	AT I-294 (TRI-STATE TOLLWAY)(NB) ILLINOIS SPECIAL BRIDGE PROGRAM PROJECT.	LAND ACQUISITION	\$295,000	HAZEL CREST	2	2023
		RECONSTRUCTION - BRIDGES				
I 80 (EASTBOUND)	AT I-294 (TRI-STATE TOLLWAY)(NB) ILLINOIS SPECIAL BRIDGE PROGRAM PROJECT.	LAND ACQUISITION	\$295,000	HAZEL CREST	2	2024-2028
		RECONSTRUCTION - BRIDGES				

**FY 2023-2028 Rebuild Illinois
Highway Improvement Program
District 1
State Highways
COOK COUNTY**

Route / Street	Location	Improvements	Est. Cost	City	MYP Years	
		TAMP Category			Past	Current
I 80	AT I-294 (TRI-STATE TOLLWAY)(NB)	CONSTRUCTION ENGINEERING	\$3,363,000	HAZEL CREST	4	2024-2028
	ILLINOIS SPECIAL BRIDGE PROGRAM PROJECT.	RECONSTRUCTION - BRIDGES				
I 90 I 94	AT I-290 / CONGRESS PKWY (JANE BYRNE INTCHG) - GREEN SPACE CONTRACT AT VARIOUS LOCATIONS	LANDSCAPING MISCELLANEOUS	\$5,368,000	CHICAGO	7	2023
		MISCELLANEOUS IMPROVEMENTS				
I 90 I 94	I-290 / CONGRESS PKWY (JANE BYRNE INTCHG) - ADAMS ST & JACKSON BLVD OVER I-90/94 (DAN RYAN EXPWY)	CONSTRUCTION ENGINEERING	\$1,400,000	CHICAGO	4	2023
		RECONSTRUCTION - BRIDGES				
I 90 I 94 DAN RYAN EXPWY	OHIO ST TO 31ST ST	P.E. (FEASIBILITY STUDY)	\$12,000,000	CHICAGO	1	2024-2028
	DATA DRIVEN DECISIONS PROJECT	RECONSTRUCTION - BRIDGES				
I 90 I 94 KENNEDY EXPWY	AT OGDEN AVE (SB)	BRIDGE SUBSTRUCTURE REHAB	\$4,500,000	CHICAGO	1	2024-2028
		REHABILITATION - BRIDGES				
				Structure Information Str Number AADT Truck Pct NHS 0162047 10,050 5 Y		

**FY 2023-2028 Rebuild Illinois
Highway Improvement Program
District 1
State Highways
COOK COUNTY**

Route / Street	Location	Improvements	Est. Cost	City	MYP Years	
		TAMP Category			Past	Current
I 90 I 94 KENNEDY EXPWY	AT OGDEN AVE (SB)	P.E. (PHASE I)	\$270,000	CHICAGO	1	2024-2028
		REHABILITATION - BRIDGES				
I 90 I 94 KENNEDY EXPWY	AT OGDEN AVE (SB)	P.E. (PHASE II)	\$585,000	CHICAGO	1	2024-2028
		REHABILITATION - BRIDGES				
I 90 I 94 KENNEDY EXPWY	AT OGDEN AVE (SB)	CONSTRUCTION ENGINEERING	\$675,000	CHICAGO	1	2024-2028
		REHABILITATION - BRIDGES				
I 90 I 94 KENNEDY EXPWY	AT OGDEN AVE (NB)	BRIDGE SUBSTRUCTURE REHAB	\$5,000,000	CHICAGO	1	2024-2028
		REHABILITATION - BRIDGES				
				Structure Information <u>Str Number</u> <u>AADT</u> <u>Truck Pct</u> <u>NHS</u> 0162049 10,050 5 N		
I 90 I 94 KENNEDY EXPWY	AT OGDEN AVE (NB)	P.E. (PHASE I)	\$300,000	CHICAGO	1	2024-2028
		REHABILITATION - BRIDGES				

**FY 2023-2028 Rebuild Illinois
Highway Improvement Program
District 1
State Highways
COOK COUNTY**

Route / Street	Location	Improvements	Est. Cost	City	MYP Years	
		TAMP Category			Past	Current
I 90 I 94 KENNEDY EXPWY	AT OGDEN AVE (NB)	P.E. (PHASE II)	\$650,000	CHICAGO	1	2024-2028
		REHABILITATION - BRIDGES				
I 90 I 94 KENNEDY EXPWY	AT OGDEN AVE (NB)	CONSTRUCTION ENGINEERING	\$750,000	CHICAGO	1	2024-2028
		REHABILITATION - BRIDGES				
I 90 I 94 KENNEDY EXPWY	AT GRAND AVE	BRIDGE SUPERSTRUCTURE REPLACE	\$8,500,000	CHICAGO	1	2024-2028
		REHABILITATION - BRIDGES				
				Structure Information		
				Str Number	AADT	Truck Pct NHS
				0162048	19,200	10 N
I 90 I 94 KENNEDY EXPWY	AT GRAND AVE	P.E. (PHASE I)	\$510,000	CHICAGO	1	2024-2028
		REHABILITATION - BRIDGES				
I 90 I 94 KENNEDY EXPWY	AT GRAND AVE	P.E. (PHASE II)	\$1,105,000	CHICAGO	1	2024-2028
		REHABILITATION - BRIDGES				

**FY 2023-2028 Rebuild Illinois
Highway Improvement Program
District 1
State Highways
COOK COUNTY**

Route / Street	Location	Improvements	Est. Cost	City	MYP Years	
		TAMP Category			Past	Current
I 90 I 94 KENNEDY EXPWY	AT GRAND AVE	CONSTRUCTION ENGINEERING	\$1,275,000	CHICAGO	1	2024-2028
		REHABILITATION - BRIDGES				
I 90 I 94 KENNEDY EXPWY	AT CHICAGO AVE	BRIDGE SUBSTRUCTURE REHAB BRIDGE DECK OVERLAY BRIDGE JOINT REPLACE/REPAIR	\$1,260,000	CHICAGO	1	2023
		REHABILITATION - BRIDGES		Structure Information <u>Str Number</u> <u>AADT</u> <u>Truck Pct</u> <u>NHS</u> 0162046 21,700 11 N		
I 90 I 94 DAN RYAN EXPWY	AT 47TH ST	BRIDGE DECK OVERLAY BRIDGE JOINT REPLACE/REPAIR	\$2,040,000	CHICAGO	1	2024-2028
		PRESERVATION - BRIDGES				
I 90 KENNEDY EXPWY	AT FOSTER AVE	BRIDGE REPLACEMENT DRAINAGE ADA IMPROVEMENTS RR FLAGGER	\$20,000,000	CHICAGO	6	2024-2028
		RECONSTRUCTION - BRIDGES		Structure Information <u>Str Number</u> <u>AADT</u> <u>Truck Pct</u> <u>NHS</u> 0161100 30,300 1 N		

**FY 2023-2028 Rebuild Illinois
Highway Improvement Program
District 1
State Highways
COOK COUNTY**

Route / Street	Location	Improvements	Est. Cost	City	MYP Years	
		TAMP Category			Past	Current
I 90 KENNEDY EXPWY	AT FOSTER AVE	CONSTRUCTION ENGINEERING	\$3,000,000	CHICAGO	6	2024-2028
		RECONSTRUCTION - BRIDGES				
I 90 I 94 KENNEDY EXPWY	AT FOSTER AVE & LAWRENCE AVE TO OHIO ST (REHAB OF EXISTING KENNEDY EXPWY REVERSIBLE LANE)	UTILITY ADJUSTMENT	\$220,000	CHICAGO	7	2023
		MISCELLANEOUS IMPROVEMENTS				
I 90 I 94 KENNEDY EXPWY	AT FOSTER AVE & LAWRENCE AVE TO OHIO ST (REHAB OF EXISTING KENNEDY EXPWY REVERSIBLE LANE)	CONSTRUCTION ENGINEERING	\$2,325,000	CHICAGO	7	2023
		MISCELLANEOUS IMPROVEMENTS				
I 90 I 94 KENNEDY EXPWY (SOUTHBOUND)	I-94 (EDENS EXPWY) TO HUBBARD ST (EXPRESS / REVERSIBLE LANES)	BRIDGE DECK OVERLAY BRIDGE JOINT REPLACE/REPAIR BRIDGE APPROACH ROADWAY RR FLAGGER	\$24,918,000	CHICAGO	3	2023
		PRESERVATION - BRIDGES				

**FY 2023-2028 Rebuild Illinois
Highway Improvement Program
District 1
State Highways
COOK COUNTY**

Route / Street	Location	Improvements	Est. Cost	City	MYP Years	
		TAMP Category			Past	Current
I 90 I 94 KENNEDY EXPWY (SOUTHBOUND)	I-94 (EDENS EXPWY) TO HUBBARD ST (EXPRESS / REVERSIBLE LANES)	PATCHING	\$4,000,000	CHICAGO	1	2023
		MAINTENANCE - PAVEMENTS				
I 90 I 94 KENNEDY EXPWY (SOUTHBOUND)	I-94 (EDENS EXPWY) TO HUBBARD ST (EXPRESS / REVERSIBLE LANES)	SIGN MAINTENANCE	\$800,000	CHICAGO	1	2023
		MISCELLANEOUS IMPROVEMENTS				
I 90 I 94 KENNEDY EXPWY (SOUTHBOUND)	I-94 (EDENS EXPWY) (SB) TO HUBBARD ST	BRIDGE DECK OVERLAY BRIDGE JOINT REPLACE/REPAIR BRIDGE APPROACH ROADWAY	\$30,000,000	CHICAGO	3	2023
		PRESERVATION - BRIDGES				
I 90 I 94 KENNEDY EXPWY	I-94 (EDENS EXPWY) (SB) TO HUBBARD ST & (EXPRESS / REVERSIBLE LANES)	CONSTRUCTION ENGINEERING	\$2,000,000	CHICAGO	6	2023
		PRESERVATION - BRIDGES				

**FY 2023-2028 Rebuild Illinois
Highway Improvement Program
District 1
State Highways
COOK COUNTY**

Route / Street	Location	Improvements	Est. Cost	City	MYP Years	
		TAMP Category			Past	Current
I 90 I 94 KENNEDY EXPWY	I-94 (EDENS EXPWY) (SB) TO HUBBARD ST & (EXPRESS / REVERSIBLE LANES)	CONSTRUCTION ENGINEERING	\$6,500,000	CHICAGO	4	2024-2028
		PRESERVATION - BRIDGES				
I 90 I 94 KENNEDY EXPWY (NORTHBOUND)	I-94 (EDENS EXPWY) TO HUBBARD ST	BRIDGE DECK OVERLAY BRIDGE JOINT REPLACE/REPAIR BRIDGE APPROACH ROADWAY RR FLAGGER	\$29,026,000	CHICAGO	7	2024-2028
		PRESERVATION - BRIDGES				
I 90 I 94 KENNEDY EXPWY	I-94 (EDENS EXPWY) TO HUBBARD ST	PATCHING	\$4,000,000	CHICAGO	1	2024-2028
		MAINTENANCE - PAVEMENTS				
I 90 I 94 KENNEDY EXPWY (NORTHBOUND)	I-94 (EDENS EXPWY) TO HUBBARD ST	SIGN MAINTENANCE	\$800,000	CHICAGO	1	2024-2028
		MISCELLANEOUS IMPROVEMENTS				

**FY 2023-2028 Rebuild Illinois
Highway Improvement Program
District 1
State Highways
COOK COUNTY**

Route / Street	Location	Improvements	Est. Cost	City	MYP Years	
		TAMP Category			Past	Current
I 90 I 94 KENNEDY EXPWY (NORTHBOUND)	I-94 (EDENS EXPWY) TO HUBBARD ST	CONSTRUCTION ENGINEERING	\$3,834,000	CHICAGO	1	2024-2028
		PRESERVATION - BRIDGES				
I 94 EDENS EXPWY / TRI-ST CONNECTOR	AT PFINGSTEN RD <i>IDOT PARTICIPATION IN PROJECT.</i>	BRIDGE REPLACEMENT	\$2,200,000	DEERFIELD	6	2024-2028
		RECONSTRUCTION - BRIDGES				
I 94 US 41 EDENS EXPWY	AT DUNDEE AVE, TOWER RD & LAKE AVE INTCHGS (ITS - SMART HIGHWAY)	LIGHTING	\$3,254,000	NORTHBROOK NORTHFIELD WILMETTE	1	2024-2028
		MISCELLANEOUS IMPROVEMENTS				
I 94 US 41 EDENS EXPWY	AT WINNETKA RD	BRIDGE REPLACEMENT RETAINING WALL	\$3,200,000	NORTHFIELD	25	2024-2028
		RECONSTRUCTION - BRIDGES				
				Structure Information <u>Str Number</u> <u>AADT</u> <u>Truck Pct</u> <u>NHS</u> 0160923 7,400 2 N		

**FY 2023-2028 Rebuild Illinois
Highway Improvement Program
District 1
State Highways
COOK COUNTY**

Route / Street	Location	Improvements	Est. Cost	City	MYP Years	
		TAMP Category			Past	Current
I 94 US 41 EDENS EXPWY	AT WINNETKA RD	P.E. (PHASE II)	\$500,000	NORTHFIELD	1	2023
		RECONSTRUCTION - BRIDGES				
I 94 US 41 EDENS EXPWY	AT WINNETKA RD	LAND ACQUISITION	\$200,000	NORTHFIELD	2	2023
		RECONSTRUCTION - BRIDGES				
I 94 US 41 EDENS EXPWY	AT SKOKIE RIVER	BRIDGE SUPERSTRUCTURE REPLACE	\$2,500,000	WILMETTE	1	2024-2028
		REHABILITATION - BRIDGES		Structure Information <u>Str Number</u> <u>AADT</u> <u>Truck Pct</u> <u>NHS</u> 0160102 128,400 5 Y		
I 94 EDENS EXPWY	AT OAKTON ST	BRIDGE REPLACEMENT TRAF SIGNAL REPLACEMENT	\$9,887,000	SKOKIE	7	2024-2028
	ILLINOIS SPECIAL BRIDGE PROGRAM PROJECT.	RECONSTRUCTION - BRIDGES		Structure Information <u>Str Number</u> <u>AADT</u> <u>Truck Pct</u> <u>NHS</u> 0160827 23,600 4 N		
I 94 EDENS EXPWY	AT OAKTON ST	CONSTRUCTION ENGINEERING	\$1,300,000	SKOKIE	4	2024-2028
	ILLINOIS SPECIAL BRIDGE PROGRAM PROJECT.	RECONSTRUCTION - BRIDGES				

**FY 2023-2028 Rebuild Illinois
Highway Improvement Program
District 1
State Highways
COOK COUNTY**

Route / Street	Location	Improvements	Est. Cost	City	MYP Years	
		TAMP Category			Past	Current
I 94 EDENS EXPWY	AT TOUHY AVE	BRIDGE SUPERSTRUCTURE	\$8,000,000	LINCOLNWOOD	1	2024-2028
		REHABILITATION - BRIDGES				
		Structure Information Str Number AADT Truck Pct NHS 0160713 39,100 4 Y				
I 94 EDENS EXPWY	AT TOUHY AVE	P.E. (PHASE I)	\$480,000	LINCOLNWOOD	1	2024-2028
		REHABILITATION - BRIDGES				
I 94 EDENS EXPWY	AT TOUHY AVE	P.E. (PHASE II)	\$1,040,000	LINCOLNWOOD	1	2024-2028
		REHABILITATION - BRIDGES				
I 94 EDENS EXPWY	AT TOUHY AVE	CONSTRUCTION ENGINEERING	\$1,200,000	LINCOLNWOOD	1	2024-2028
		REHABILITATION - BRIDGES				
I 94 EDENS EXPWY	AT DEVON AVE	BRIDGE REPLACEMENT	\$7,850,000	CHICAGO	6	2024-2028
		RECONSTRUCTION - BRIDGES				
		Structure Information Str Number AADT Truck Pct NHS 0160834 22,800 2 N				

**FY 2023-2028 Rebuild Illinois
Highway Improvement Program
District 1
State Highways
COOK COUNTY**

Route / Street	Location	Improvements	Est. Cost	City	MYP Years	
		TAMP Category			Past	Current
I 94 EDENS EXPWY	AT DEVON AVE	P.E. (PHASE II)	\$640,000	CHICAGO	3	2023
		RECONSTRUCTION - BRIDGES				
I 94 EDENS EXPWY	AT DEVON AVE	CONSTRUCTION ENGINEERING	\$832,000	CHICAGO	1	2024-2028
		RECONSTRUCTION - BRIDGES				
I 94 RAMP (WESTBOUND)	AT STONY ISLAND AVE (NB) TO 100TH ST (WB)	BRIDGE SUPERSTRUCTURE REPLACE	\$11,500,000	CHICAGO	1	2024-2028
		REHABILITATION - BRIDGES				
I 94 RAMP (WESTBOUND)	AT STONY ISLAND AVE (NB) TO 100TH ST (WB)	P.E. (PHASE I)	\$690,000	CHICAGO	1	2024-2028
		REHABILITATION - BRIDGES				
I 94 RAMP (WESTBOUND)	AT STONY ISLAND AVE (NB) TO 100TH ST (WB)	P.E. (PHASE II)	\$1,495,000	CHICAGO	1	2024-2028
		REHABILITATION - BRIDGES				

**FY 2023-2028 Rebuild Illinois
Highway Improvement Program
District 1
State Highways
COOK COUNTY**

Route / Street	Location	Improvements	Est. Cost	City	MYP Years	
		TAMP Category			Past	Current
I 94 RAMP (WESTBOUND)	AT STONY ISLAND AVE (NB) TO 100TH ST (WB)	CONSTRUCTION ENGINEERING	\$1,725,000	CHICAGO	1	2024-2028
		REHABILITATION - BRIDGES				
I 94 I 90 KENNEDY EXPWY	AT HUBBARD ST	BRIDGE PAINTING	\$500,000	CHICAGO	4	2024-2028
		PRESERVATION - BRIDGES				
I 94 I 90 KENNEDY EXPWY	KINZIE ST TO WAYMAN ST (HUBBARDS CAVE)	BRIDGE PAINTING	\$7,000,000	CHICAGO	4	2024-2028
		PRESERVATION - BRIDGES				
I 94 I 90 KENNEDY EXPWY	AT GREEN ST	BRIDGE PAINTING	\$500,000	CHICAGO	4	2024-2028
		PRESERVATION - BRIDGES				
I 94 I 90 KENNEDY EXPWY	AT FULTON ST	BRIDGE REPLACEMENT	\$20,000,000	CHICAGO	4	2024-2028
		RECONSTRUCTION - BRIDGES				
				Structure Information		
				Str Number	AADT	Truck Pct NHS
				0162051	2,500	8 N

**FY 2023-2028 Rebuild Illinois
Highway Improvement Program
District 1
State Highways
COOK COUNTY**

Route / Street	Location	Improvements	Est. Cost	City	MYP Years									
		TAMP Category			Past	Current								
I 94 I 90 KENNEDY EXPWY	AT FULTON ST	P.E. (PHASE I)	\$1,200,000	CHICAGO	1	2024-2028								
		RECONSTRUCTION - BRIDGES												
I 94 I 90 KENNEDY EXPWY	AT FULTON ST	P.E. (PHASE II)	\$2,600,000	CHICAGO	1	2024-2028								
		RECONSTRUCTION - BRIDGES												
I 94 I 90 KENNEDY EXPWY	AT FULTON ST	CONSTRUCTION ENGINEERING	\$3,000,000	CHICAGO	1	2024-2028								
		RECONSTRUCTION - BRIDGES												
I 94 BISHOP FORD EXPWY	W OF MARTIN LUTHER KING DR TO US 6 (159TH ST) Miles = 9.14	STANDARD OVERLAY DRAINAGE	\$16,600,000	CHICAGO CALUMET CITY DOLTON SOUTH HOLLAND	6	2024-2028								
		REHABILITATION - PAVEMENTS												
<div>Roadway Information</div> <table><tr><th>Miles</th><th>AADT</th><th>Truck Pct</th><th>NHS</th></tr><tr><td>9.14</td><td>131,117</td><td>1.7</td><td>Y</td></tr></table>							Miles	AADT	Truck Pct	NHS	9.14	131,117	1.7	Y
Miles	AADT	Truck Pct	NHS											
9.14	131,117	1.7	Y											
I 94 BISHOP FORD EXPWY	W OF MARTIN LUTHER KING DR TO US 6 (159TH ST)	BRIDGE DECK OVERLAY BRIDGE JOINT REPLACE/REPAIR RR FLAGGER CULVERT REPAIR	\$18,100,000	CHICAGO CALUMET CITY	6	2024-2028								
		PRESERVATION - BRIDGES												

**FY 2023-2028 Rebuild Illinois
Highway Improvement Program
District 1
State Highways
COOK COUNTY**

Route / Street	Location	Improvements	Est. Cost	City	MYP Years	
		TAMP Category			Past	Current
I 94 BISHOP FORD EXPWY	W OF MARTIN LUTHER KING DR TO US 6 (159TH ST)	LAND ACQUISITION	\$100,000	CHICAGO CALUMET CITY DOLTON SOUTH HOLLAND	1	2024-2028
		REHABILITATION - PAVEMENTS				
I 94 BISHOP FORD EXPWY	W OF MARTIN LUTHER KING DR TO US 6 (159TH ST)	CONSTRUCTION ENGINEERING	\$5,000,000	CHICAGO CALUMET CITY DOLTON SOUTH HOLLAND	5	2024-2028
		REHABILITATION - PAVEMENTS				
I 94 BISHOP FORD EXPWY	W OF MARTIN LUTHER KING DR TO US 6 (159TH ST)	CONSTRUCTION ENGINEERING	\$2,715,000	CHICAGO CALUMET CITY	2	2024-2028
		PRESERVATION - BRIDGES				
I 94 BISHOP FORD EXPWY	AT 111TH ST	BRIDGE REPAIR BRIDGE DECK OVERLAY BRIDGE PAINTING	\$1,500,000	CHICAGO	8	2024-2028
		MAINTENANCE - BRIDGES				
I 94 BISHOP FORD EXPWY	AT 111TH ST	P.E. (PHASE I)	\$1,200,000	CHICAGO	2	2024-2028
		RECONSTRUCTION - PAVEMENTS				

**FY 2023-2028 Rebuild Illinois
Highway Improvement Program
District 1
State Highways
COOK COUNTY**

Route / Street	Location	Improvements	Est. Cost	City	MYP Years	
		TAMP Category			Past	Current
I 94 BISHOP FORD EXPWY	AT MICHIGAN CITY RD	BRIDGE REPLACEMENT	\$5,200,000	DOLTON	6	2024-2028
	ILLINOIS SPECIAL BRIDGE PROGRAM PROJECT.					
		RECONSTRUCTION - BRIDGES		Structure Information Str Number AADT Truck Pct NHS 0161068 13,750 4 N		
I 94 BISHOP FORD EXPWY	AT MICHIGAN CITY RD	P.E. (PHASE II)	\$700,000	DOLTON	5	2023
	ILLINOIS SPECIAL BRIDGE PROGRAM PROJECT.					
		RECONSTRUCTION - BRIDGES				
I 94 BISHOP FORD EXPWY	AT MICHIGAN CITY RD	CONSTRUCTION ENGINEERING	\$676,000	DOLTON	1	2024-2028
	ILLINOIS SPECIAL BRIDGE PROGRAM PROJECT.					
		RECONSTRUCTION - BRIDGES				
I 94 BISHOP FORD EXPWY	AT US 6 (159TH ST) & AT 154TH ST	BRIDGE REPAIR BRIDGE DECK OVERLAY	\$4,200,000	SOUTH HOLLAND DOLTON	8	2024-2028
		MAINTENANCE - BRIDGES				
I 94 BISHOP FORD EXPWY	AT US 6 (159TH ST) & AT 154TH ST	CONSTRUCTION ENGINEERING	\$546,000	SOUTH HOLLAND DOLTON	1	2024-2028
		MAINTENANCE - BRIDGES				

**FY 2023-2028 Rebuild Illinois
Highway Improvement Program
District 1
State Highways
COOK COUNTY**

Route / Street	Location	Improvements	Est. Cost	City	MYP Years	
		TAMP Category			Past	Current
I 94 BISHOP FORD EXPWY	AT GREENWOOD AVE	BRIDGE SUBSTRUCTURE REHAB BRIDGE DECK OVERLAY	\$2,600,000	DOLTON	7	2024-2028
		REHABILITATION - BRIDGES				
		Structure Information <div>Str NumberAADTTruck PctNHS</div> <div>0160162129,7009Y</div>				
I 94 BISHOP FORD EXPWY	AT LITTLE CALUMET RIVER	BRIDGE DECK OVERLAY BRIDGE REPAIR	\$1,800,000	SOUTH HOLLAND	7	2024-2028
		PRESERVATION - BRIDGES				
I 190 KENNEDY EXPY	AT BESSIE COLEMAN INTCHG	INTERCHANGE (NEW) ADD AUXILIARY LANES BRIDGE (NEW) BRIDGE REPLACEMENT	\$71,900,000	CHICAGO	2	2024-2028
		INITIAL CONSTRUCTION - PAVEMENTS				
		Structure Information <div>Str NumberAADTTruck PctNHS</div> <div>016658833,2503Y</div> <div>016658933,2503Y</div>				
I 190 KENNEDY EXPY	AT BESSIE COLEMAN INTCHG	CONSTRUCTION ENGINEERING	\$9,500,000	CHICAGO	1	2024-2028
		INITIAL CONSTRUCTION - PAVEMENTS				

**FY 2023-2028 Rebuild Illinois
Highway Improvement Program
District 1
State Highways
COOK COUNTY**

Route / Street		Location	Improvements	Est. Cost	City	MYP Years	
			TAMP Category			Past	Current
I 190 KENNEDY EXPY	EB BESSIE COLEMAN INTERCHANGE TO I-294 (TRI-STATE TOLLWAY) Miles = 2.18		RECONSTRUCTION ADD AUXILIARY LANES ADD RAMPS BRIDGE REPLACEMENT	\$71,735,000	CHICAGO ROSEMONT	1	2024-2028
Roadway Information			RECONSTRUCTION - PAVEMENTS	Structure Information			
Miles	AADT	Truck Pct	NHS	Str Number	AADT	Truck Pct	NHS
0.96	74,844	3.8	Y	0160508	40,100	4	Y
I 190 KENNEDY EXPY	EB BESSIE COLEMAN INTERCHANGE TO I-294 (TRI-STATE TOLLWAY)		BRIDGE (NEW)	\$4,465,000	CHICAGO ROSEMONT	1	2024-2028
			INITIAL CONSTRUCTION - BRIDGES				
I 190 KENNEDY EXPY	BESSIE COLEMAN DR TO I-90 (KENNEDY EXPWY)		UTILITY ADJUSTMENT	\$6,000,000	CHICAGO ROSEMONT	4	2024-2028
			RECONSTRUCTION - PAVEMENTS				
I 190 KENNEDY EXPWY (EASTBOUND)	AT I-294 (TRI-STATE TOLLWAY) (BESSIE COLEMAN INTCHG)		CONSTRUCTION ENGINEERING	\$250,000	CHICAGO ROSEMONT	1	2023
			RECONSTRUCTION - PAVEMENTS				

**FY 2023-2028 Rebuild Illinois
Highway Improvement Program
District 1
State Highways
COOK COUNTY**

Route / Street	Location	Improvements	Est. Cost	City	MYP Years	
		TAMP Category			Past	Current
I 190 KENNEDY EXPY (WESTBOUND)	DES PLAINES RIVER RD TO BESSIE COLEMAN INTCHG (WB)	CONSTRUCTION ENGINEERING	\$9,000,000	CHICAGO ROSEMONT	1	2024-2028
		RECONSTRUCTION - PAVEMENTS				
I 190 KENNEDY EXPWY	I-294 (TRI-STATE TOLLWAY) TO DES PLAINES RIVER RD	CONSTRUCTION ENGINEERING	\$7,000,000	ROSEMONT CHICAGO	1	2024-2028
		RECONSTRUCTION - PAVEMENTS				
I 190 KENNEDY EXPY	AT US 12/45 (MANNHEIM RD) INTCHG	CONSTRUCTION ENGINEERING	\$11,000,000	ROSEMONT CHICAGO	1	2024-2028
		RECONSTRUCTION - PAVEMENTS				
I 190 US 12 US 45 KENNEDY EXPWY	US 12/45 (MANNHEIM RD) (SB) & ALL CONNECTED RAMPS	CONSTRUCTION ENGINEERING	\$3,750,000	CHICAGO	1	2024-2028
		RECONSTRUCTION - PAVEMENTS				

**FY 2023-2028 Rebuild Illinois
Highway Improvement Program
District 1
State Highways
COOK COUNTY**

Route / Street	Location	Improvements	Est. Cost	City	MYP Years		
		TAMP Category			Past	Current	
I 190 KENNEDY EXPWY (EASTBOUND)	AT I-294 (TRI-STATE TOLLWAY) (BESSIE COLEMAN INTCHG)	CONSTRUCTION ENGINEERING	\$9,750,000	CHICAGO ROSEMONT	1	2024-2028	
		RECONSTRUCTION - PAVEMENTS					
I 190 KENNEDY EXPY	US 12/45 (MANNHEIM RD) (NB) & ALL CONNECTED RAMPS Miles = 1.24	RECONSTRUCTION ADD AUXILIARY LANES ADD RAMPS BRIDGE REPLACEMENT	\$18,300,000	CHICAGO	1	2024-2028	
		RECONSTRUCTION - PAVEMENTS					
Roadway Information			Structure Information				
<u>Miles</u>	<u>AADT</u>	<u>Truck Pct</u>	<u>NHS</u>	<u>Str Number</u>	<u>AADT</u>	<u>Truck Pct</u>	<u>NHS</u>
1.24	27,315	9.3	Y	0162717	11,750	18	Y
I 190 KENNEDY EXPY	US12/45 (MANNHEIM RD) (NB) & ALL CONNECTED RAMPS	CONSTRUCTION ENGINEERING	\$250,000	CHICAGO	1	2023	
		RECONSTRUCTION - PAVEMENTS					
I 190 KENNEDY EXPY	US12/45 (MANNHEIM RD) (NB) & ALL CONNECTED RAMPS	CONSTRUCTION ENGINEERING	\$2,250,000	CHICAGO	1	2024-2028	
		RECONSTRUCTION - PAVEMENTS					

**FY 2023-2028 Rebuild Illinois
Highway Improvement Program
District 1
State Highways
COOK COUNTY**

Route / Street	Location	Improvements	Est. Cost	City	MYP Years	
		TAMP Category			Past	Current
I 190 KENNEDY EXPY	AT US 12/45 (MANNHEIM RD) INTCHG Miles = 0.51	RECONSTRUCTION INTERCHANGE RECONSTRUCTION ADD AUXILIARY LANES BRIDGE REPLACEMENT	\$72,513,000	ROSEMONT CHICAGO	1	2024-2028
Roadway Information		RECONSTRUCTION - PAVEMENTS				
Miles	AADT	Truck Pct	NHS			
0.51	75,484	3.9	Y			
I 190 KENNEDY EXPY	AT US 12/45 (MANNHEIM RD) INTCHG	BRIDGE (NEW)	\$11,987,000	ROSEMONT CHICAGO	1	2024-2028
		INITIAL CONSTRUCTION - BRIDGES				
I 190 KENNEDY EXPY	AT US 12/45 (MANNHEIM RD) INTCHG	RR FLAGGER	\$1,000,000	ROSEMONT CHICAGO	1	2024-2028
		RECONSTRUCTION - PAVEMENTS				
I 190 KENNEDY EXPY	AT US 12/45 (MANNHEIM RD) INTCHG	LAND ACQUISITION	\$1,000,000	ROSEMONT CHICAGO	1	2023
		RECONSTRUCTION - PAVEMENTS				

**FY 2023-2028 Rebuild Illinois
Highway Improvement Program
District 1
State Highways
COOK COUNTY**

Route / Street	Location	Improvements	Est. Cost	City	MYP Years	
		TAMP Category			Past	Current
I 190 US 12 US 45 KENNEDY EXPY	US 12/45 (MANNHEIM RD) (SB) & ALL CONNECTED RAMPS Miles = 1.24	RECONSTRUCTION ADD AUXILIARY LANES BRIDGE WIDENING	\$28,800,000	CHICAGO	1	2024-2028

Roadway Information

Miles	AADT	Truck Pct	NHS
1.24	27,315	9.3	Y

RECONSTRUCTION - PAVEMENTS

Structure Information

Str Number	AADT	Truck Pct	NHS
0162718	11,750	18	Y

I 190 US 12 US 45 KENNEDY EXPWY	US 12/45 (MANNHEIM RD) (SB) & ALL CONNECTED RAMPS	CONSTRUCTION ENGINEERING	\$250,000	CHICAGO	1	2023
--	--	--------------------------	-----------	---------	---	------

RECONSTRUCTION - PAVEMENTS

I 190 KENNEDY EXPY	I-294 (TRI-STATE TOLLWAY) TO DES PLAINES RIVER RD Miles = 0.82	RECONSTRUCTION ADD AUXILIARY LANES BRIDGE REPLACEMENT	\$49,200,000	ROSEMONT CHICAGO	1	2024-2028
-----------------------	--	---	--------------	---------------------	---	-----------

Roadway Information

Miles	AADT	Truck Pct	NHS
0.82	62,771	3.8	Y

RECONSTRUCTION - PAVEMENTS

Structure Information

Str Number	AADT	Truck Pct	NHS
0160510	34,350	2	Y
0160511	32,100	3	Y
0160514	34,350	2	Y

**FY 2023-2028 Rebuild Illinois
Highway Improvement Program
District 1
State Highways
COOK COUNTY**

Route / Street	Location	Improvements	Est. Cost	City	MYP Years	
		TAMP Category			Past	Current
I 190 KENNEDY EXPY	DES PLAINES RIVER BRIDGE TO RIVER RD Miles = 0.97	RECONSTRUCTION ADD AUXILIARY LANES BRIDGE REPLACEMENT	\$52,300,000	CHICAGO ROSEMONT	1	2024-2028
Roadway Information		RECONSTRUCTION - PAVEMENTS		Structure Information		
<u>Miles</u>	<u>AADT</u>	<u>Truck Pct</u>	<u>NHS</u>	<u>Str Number</u>	<u>AADT</u>	<u>Truck Pct</u> <u>NHS</u>
0.97	66,722	2.9	Y	0160513	34,350	2 Y
				0160512	32,100	3 Y
I 190 KENNEDY EXPY	DES PLAINES RIVER BRIDGE TO RIVER RD	CONSTRUCTION ENGINEERING	\$7,000,000	CHICAGO ROSEMONT	1	2024-2028
		RECONSTRUCTION - PAVEMENTS				
I 190 KENNEDY EXPY	DES PLAINES RIVER RD TO BESSIE COLEMAN INTERCHANGE (WB) Miles = 1.34	RECONSTRUCTION ADD AUXILIARY LANES BRIDGE REPLACEMENT	\$68,800,000	CHICAGO ROSEMONT	1	2024-2028
Roadway Information		RECONSTRUCTION - PAVEMENTS		Structure Information		
<u>Miles</u>	<u>AADT</u>	<u>Truck Pct</u>	<u>NHS</u>	<u>Str Number</u>	<u>AADT</u>	<u>Truck Pct</u> <u>NHS</u>
1.34	69,630	4.1	Y	0161091	32,550	4 Y
				0160509	40,100	4 Y
I 290 EISENHOWER EXPWY	AT UP RR(SOUTH) 0.6 MI S OF ILL 64 (NORTH AVE)	BRIDGE REPAIR BRIDGE JOINT REPLACE/REPAIR	\$1,250,000	BERKELEY	2	2024-2028
		MAINTENANCE - BRIDGES				

**FY 2023-2028 Rebuild Illinois
Highway Improvement Program
District 1
State Highways
COOK COUNTY**

Route / Street	Location	Improvements	Est. Cost	City	MYP Years	
		TAMP Category			Past	Current
I 290 ILL 110 EISENHOWER EXPWY	AT DES PLAINES RIVER	BRIDGE REPLACEMENT	\$27,000,000	FOREST PARK	1	2024-2028
		RECONSTRUCTION - BRIDGES				
		Structure Information Str Number AADT Truck Pct NHS 0160090 171,700 6 Y				
I 290 ILL 110 EISENHOWER EXPWY	AT DES PLAINES RIVER	P.E. (PHASE II)	\$3,510,000	FOREST PARK	1	2024-2028
		RECONSTRUCTION - BRIDGES				
I 290 ILL 110 EISENHOWER EXPWY	AT DES PLAINES RIVER	LAND ACQUISITION	\$500,000	FOREST PARK	1	2024-2028
		RECONSTRUCTION - BRIDGES				
I 290 ILL 110 EISENHOWER EXPWY	AT DES PLAINES RIVER	CONSTRUCTION ENGINEERING	\$4,050,000	FOREST PARK	1	2024-2028
		RECONSTRUCTION - BRIDGES				
I 290 ILL 110 EISENHOWER EXPWY	AT RIDGELAND AVE	BRIDGE REPLACEMENT RETAINING WALL	\$22,000,000	OAK PARK	1	2024-2028
		ILLINOIS SPECIAL BRIDGE PROGRAM PROJECT.				
		RECONSTRUCTION - BRIDGES				

**FY 2023-2028 Rebuild Illinois
Highway Improvement Program
District 1
State Highways
COOK COUNTY**

Route / Street	Location	Improvements	Est. Cost	City	MYP Years	
		TAMP Category			Past	Current
I 290 ILL 110 EISENHOWER EXPWY	AT RIDGELAND AVE <i>ILLINOIS SPECIAL BRIDGE PROGRAM PROJECT.</i>	RR FLAGGER	\$750,000	OAK PARK	1	2024-2028
		RECONSTRUCTION - BRIDGES				
I 290 ILL 110 EISENHOWER EXPWY	AT RIDGELAND AVE <i>ILLINOIS SPECIAL BRIDGE PROGRAM PROJECT.</i>	P.E. (PHASE II)	\$1,356,000	OAK PARK	1	2023
		RECONSTRUCTION - BRIDGES				
I 290 ILL 110 EISENHOWER EXPWY	AT RIDGELAND AVE <i>ILLINOIS SPECIAL BRIDGE PROGRAM PROJECT.</i>	P.E. (PHASE II)	\$1,504,000	OAK PARK	1	2024-2028
		RECONSTRUCTION - BRIDGES				
I 290 ILL 110 EISENHOWER EXPWY	AT RIDGELAND AVE <i>ILLINOIS SPECIAL BRIDGE PROGRAM PROJECT.</i>	LAND ACQUISITION	\$500,000	OAK PARK	1	2023
		RECONSTRUCTION - BRIDGES				

**FY 2023-2028 Rebuild Illinois
Highway Improvement Program
District 1
State Highways
COOK COUNTY**

Route / Street	Location	Improvements	Est. Cost	City	MYP Years	
		TAMP Category			Past	Current
I 290 ILL 110 EISENHOWER EXPWY	AT RIDGELAND AVE <i>ILLINOIS SPECIAL BRIDGE PROGRAM PROJECT.</i>	UTILITY ADJUSTMENT RECONSTRUCTION - BRIDGES	\$500,000	OAK PARK	1	2024-2028
I 290 ILL 110 EISENHOWER EXPWY	AT RIDGELAND AVE <i>ILLINOIS SPECIAL BRIDGE PROGRAM PROJECT.</i>	CONSTRUCTION ENGINEERING RECONSTRUCTION - BRIDGES	\$3,300,000	OAK PARK	1	2024-2028
I 290 ILL 110 EISENHOWER EXPWY	CENTRAL AVE TO LARAMIE AVE	RETAINING WALL MEDIAN BARRIER MISCELLANEOUS IMPROVEMENTS	\$1,100,000	CHICAGO	2	2023
I 290 ILL 110 EISENHOWER EXPWY	AT LARAMIE AVE <i>ILLINOIS SPECIAL BRIDGE PROGRAM PROJECT.</i>	BRIDGE REPLACEMENT RETAINING WALL RECONSTRUCTION - BRIDGES	\$15,099,000	CHICAGO	1	2024-2028
				Structure Information <u>Str Number</u> <u>AADT</u> <u>Truck Pct</u> <u>NHS</u> 0162064 11,900 6 N		

**FY 2023-2028 Rebuild Illinois
Highway Improvement Program
District 1
State Highways
COOK COUNTY**

Route / Street	Location	Improvements	Est. Cost	City	MYP Years	
		TAMP Category			Past	Current
I 290 ILL 110 EISENHOWER EXPWY	AT LARAMIE AVE <i>ILLINOIS SPECIAL BRIDGE PROGRAM PROJECT.</i>	RR FLAGGER	\$400,000	CHICAGO	1	2024-2028
		RECONSTRUCTION - BRIDGES				
I 290 ILL 110 EISENHOWER EXPWY	AT LARAMIE AVE <i>ILLINOIS SPECIAL BRIDGE PROGRAM PROJECT.</i>	P.E. (PHASE II)	\$500,000	CHICAGO	1	2023
		RECONSTRUCTION - BRIDGES				
I 290 ILL 110 EISENHOWER EXPWY	AT LARAMIE AVE <i>ILLINOIS SPECIAL BRIDGE PROGRAM PROJECT.</i>	P.E. (PHASE II)	\$1,450,000	CHICAGO	1	2024-2028
		RECONSTRUCTION - BRIDGES				
I 290 ILL 110 EISENHOWER EXPWY	AT LARAMIE AVE <i>ILLINOIS SPECIAL BRIDGE PROGRAM PROJECT.</i>	LAND ACQUISITION	\$500,000	CHICAGO	1	2024-2028
		RECONSTRUCTION - BRIDGES				

**FY 2023-2028 Rebuild Illinois
Highway Improvement Program
District 1
State Highways
COOK COUNTY**

Route / Street	Location	Improvements	Est. Cost	City	MYP Years	
		TAMP Category			Past	Current
I 290 ILL 110 EISENHOWER EXPWY	AT LARAMIE AVE <i>ILLINOIS SPECIAL BRIDGE PROGRAM PROJECT.</i>	UTILITY ADJUSTMENT RECONSTRUCTION - BRIDGES	\$1,000,000	CHICAGO	1	2024-2028
I 290 ILL 110 EISENHOWER EXPWY	AT LARAMIE AVE <i>ILLINOIS SPECIAL BRIDGE PROGRAM PROJECT.</i>	CONSTRUCTION ENGINEERING RECONSTRUCTION - BRIDGES	\$5,003,000	CHICAGO	1	2024-2028
I 290 ILL 110 EISENHOWER EXPWY	AT KOSTNER AVE	BRIDGE SUBSTRUCTURE REHAB BRIDGE SUPERSTRUCTURE REHAB REHABILITATION - BRIDGES	\$6,944,000	CHICAGO	1	2024-2028
				Structure Information <u>Str Number</u> <u>AADT</u> <u>Truck Pct</u> <u>NHS</u> 0162066 14,600 8 N		
I 290 ILL 110 EISENHOWER EXPWY	AT KOSTNER AVE	P.E. (PHASE II) REHABILITATION - BRIDGES	\$900,000	CHICAGO	1	2024-2028

**FY 2023-2028 Rebuild Illinois
Highway Improvement Program
District 1
State Highways
COOK COUNTY**

Route / Street	Location	Improvements	Est. Cost	City	MYP Years	
		TAMP Category			Past	Current
I 290 ILL 110 EISENHOWER EXPWY	AT KOSTNER AVE	CONSTRUCTION ENGINEERING	\$1,045,000	CHICAGO	1	2024-2028
		REHABILITATION - BRIDGES				
I 290 ILL 110 EISENHOWER EXPWY	AT KEELER AVE	BRIDGE SUBSTRUCTURE REHAB BRIDGE SUPERSTRUCTURE REHAB	\$5,332,000	CHICAGO	1	2024-2028
		REHABILITATION - BRIDGES		Structure Information <u>Str Number</u> <u>AADT</u> <u>Truck Pct</u> <u>NHS</u> 0162068 1,500 8 N		
I 290 ILL 110 EISENHOWER EXPWY	AT KEELER AVE	P.E. (PHASE II)	\$700,000	CHICAGO	1	2024-2028
		REHABILITATION - BRIDGES				
I 290 ILL 110 EISENHOWER EXPWY	AT KEELER AVE	CONSTRUCTION ENGINEERING	\$800,000	CHICAGO	1	2024-2028
		REHABILITATION - BRIDGES				
I 290 ILL 110 EISENHOWER EXPWY	AT PULASKI RD	BRIDGE SUBSTRUCTURE REHAB BRIDGE SUPERSTRUCTURE REHAB	\$8,715,000	CHICAGO	1	2024-2028
	ILLINOIS SPECIAL BRIDGE PROGRAM PROJECT.	REHABILITATION - BRIDGES		Structure Information <u>Str Number</u> <u>AADT</u> <u>Truck Pct</u> <u>NHS</u> 0160738 14,700 8 N		

**FY 2023-2028 Rebuild Illinois
Highway Improvement Program
District 1
State Highways
COOK COUNTY**

Route / Street	Location	Improvements	Est. Cost	City	MYP Years	
		TAMP Category			Past	Current
I 290 ILL 110 EISENHOWER EXPWY	AT PULASKI RD ILLINOIS SPECIAL BRIDGE PROGRAM PROJECT.	P.E. (PHASE II)	\$1,135,000	CHICAGO	1	2024-2028
		REHABILITATION - BRIDGES				
I 290 ILL 110 EISENHOWER EXPWY	AT PULASKI RD ILLINOIS SPECIAL BRIDGE PROGRAM PROJECT.	CONSTRUCTION ENGINEERING	\$1,310,000	CHICAGO	1	2024-2028
		REHABILITATION - BRIDGES				
I 290 EISENHOWER EXPWY	AT INDEPENDENCE BLVD	BRIDGE SUBSTRUCTURE REHAB BRIDGE SUPERSTRUCTURE REPLACE	\$9,000,000	CHICAGO	6	2024-2028
		REHABILITATION - BRIDGES	Structure Information			
					Str Number	AADT
					Truck Pct	NHS
					0162070	18,600
					0162071	18,600
I 290 EISENHOWER EXPWY	AT INDEPENDENCE BLVD	LAND ACQUISITION	\$100,000	CHICAGO	2	2023
		REHABILITATION - BRIDGES				
I 290 EISENHOWER EXPWY	AT INDEPENDENCE BLVD	CONSTRUCTION ENGINEERING	\$1,170,000	CHICAGO	6	2024-2028
		REHABILITATION - BRIDGES				

**FY 2023-2028 Rebuild Illinois
Highway Improvement Program
District 1
State Highways
COOK COUNTY**

Route / Street	Location	Improvements	Est. Cost	City	MYP Years			
		TAMP Category			Past	Current		
I 290 EISENHOWER EXPWY	AT CENTRAL PARK AVE	BRIDGE SUBSTRUCTURE REHAB BRIDGE SUPERSTRUCTURE REPLACE	\$5,000,000	CHICAGO	6	2024-2028		
		REHABILITATION - BRIDGES					Structure Information	
							Str Number	AADT
					0162072	6,000	12	N
I 290 EISENHOWER EXPWY	AT CENTRAL PARK AVE	LAND ACQUISITION	\$100,000	CHICAGO	2	2023		
		REHABILITATION - BRIDGES						
I 290 EISENHOWER EXPWY	AT CENTRAL PARK AVE	CONSTRUCTION ENGINEERING	\$750,000	CHICAGO	6	2024-2028		
		REHABILITATION - BRIDGES						
I 290 EISENHOWER EXPWY	AT SACRAMENTO BLVD	BRIDGE SUPERSTRUCTURE REPLACE	\$4,500,000	CHICAGO	6	2024-2028		
		REHABILITATION - BRIDGES					Structure Information	
							Str Number	AADT
					0160754	14,100	2	N
I 290 EISENHOWER EXPWY	AT SACRAMENTO BLVD	LAND ACQUISITION	\$100,000	CHICAGO	2	2023		
		REHABILITATION - BRIDGES						

**FY 2023-2028 Rebuild Illinois
Highway Improvement Program
District 1
State Highways
COOK COUNTY**

Route / Street	Location	Improvements	Est. Cost	City	MYP Years					
		TAMP Category			Past	Current				
I 290 EISENHOWER EXPWY	AT SACRAMENTO BLVD	CONSTRUCTION ENGINEERING	\$675,000	CHICAGO	6	2024-2028				
		REHABILITATION - BRIDGES								
I 290 ILL 110 EISENHOWER EXPWY	AT WESTERN AVE ILLINOIS SPECIAL BRIDGE PROGRAM PROJECT.	BRIDGE SUPERSTRUCTURE REPLACE RR FLAGGER	\$11,850,000	CHICAGO	1	2024-2028				
		REHABILITATION - BRIDGES					Structure Information			
							Str Number	AADT	Truck Pct	NHS
							0162083	19,300	9	Y
I 290 ILL 110	AT WESTERN AVE ILLINOIS SPECIAL BRIDGE PROGRAM PROJECT.	P.E. (PHASE I)	\$400,000	CHICAGO	1	2023				
		REHABILITATION - BRIDGES								
I 290 ILL 110	AT WESTERN AVE ILLINOIS SPECIAL BRIDGE PROGRAM PROJECT.	P.E. (PHASE I) P.E. (PHASE II)	\$1,932,000	CHICAGO	1	2024-2028				
		REHABILITATION - BRIDGES								
I 290 ILL 110	AT WESTERN AVE ILLINOIS SPECIAL BRIDGE PROGRAM PROJECT.	LAND ACQUISITION	\$500,000	CHICAGO	1	2024-2028				
		REHABILITATION - BRIDGES								

**FY 2023-2028 Rebuild Illinois
Highway Improvement Program
District 1
State Highways
COOK COUNTY**

Route / Street	Location	Improvements	Est. Cost	City	MYP Years	
		TAMP Category			Past	Current
I 290 ILL 110	AT WESTERN AVE	CONSTRUCTION ENGINEERING	\$1,800,000	CHICAGO	1	2024-2028
	ILLINOIS SPECIAL BRIDGE PROGRAM PROJECT.	REHABILITATION - BRIDGES				
I 290 EISENHOWER EXPWY	AT LEAVITT ST	BRIDGE SUPERSTRUCTURE REPLACE	\$9,400,000	CHICAGO	3	2024-2028
	ILLINOIS SPECIAL BRIDGE PROGRAM PROJECT.	REHABILITATION - BRIDGES		<div>Structure Information</div> <div><div>Str Number</div><div>AADT</div><div>Truck Pct</div><div>NHS</div></div> <div>01620791,3003N</div>		
I 290 EISENHOWER EXPWY	AT LEAVITT ST	P.E. (PHASE II)	\$500,000	CHICAGO	2	2023
	ILLINOIS SPECIAL BRIDGE PROGRAM PROJECT.	REHABILITATION - BRIDGES				
I 290 EISENHOWER EXPWY	AT LEAVITT ST	CONSTRUCTION ENGINEERING	\$1,400,000	CHICAGO	3	2024-2028
	ILLINOIS SPECIAL BRIDGE PROGRAM PROJECT.	REHABILITATION - BRIDGES				
I 290 EISENHOWER EXPWY	AT OGDEN AVE	BRIDGE REPLACEMENT	\$17,740,000	CHICAGO	3	2024-2028
	ILLINOIS SPECIAL BRIDGE PROGRAM PROJECT.	RECONSTRUCTION - BRIDGES		<div>Structure Information</div> <div><div>Str Number</div><div>AADT</div><div>Truck Pct</div><div>NHS</div></div> <div>016023514,5005N</div>		

**FY 2023-2028 Rebuild Illinois
Highway Improvement Program
District 1
State Highways
COOK COUNTY**

Route / Street	Location	Improvements	Est. Cost	City	MYP Years	
		TAMP Category			Past	Current
I 290 EISENHOWER EXPWY	AT OGDEN AVE	P.E. (PHASE II)	\$1,150,000	CHICAGO	2	2023
	ILLINOIS SPECIAL BRIDGE PROGRAM PROJECT.					
	RECONSTRUCTION - BRIDGES					
I 290 EISENHOWER EXPWY	AT OGDEN AVE	CONSTRUCTION ENGINEERING	\$2,660,000	CHICAGO	3	2024-2028
	ILLINOIS SPECIAL BRIDGE PROGRAM PROJECT.					
	RECONSTRUCTION - BRIDGES					
I 290 EISENHOWER EXPWY	AT PAULINA ST	BRIDGE SUPERSTRUCTURE REPLACE	\$9,200,000	CHICAGO	6	2024-2028
	REHABILITATION - BRIDGES					
				<div>Structure Information</div> <div><div>Str Number</div><div>AADT</div><div>Truck Pct</div><div>NHS</div></div> <div>01600984,3007N</div>		
I 290 EISENHOWER EXPWY	AT PAULINA ST	LAND ACQUISITION	\$15,000	CHICAGO	2	2023
	REHABILITATION - BRIDGES					
I 290 EISENHOWER EXPWY	AT PAULINA ST	CONSTRUCTION ENGINEERING	\$1,381,000	CHICAGO	6	2024-2028
	REHABILITATION - BRIDGES					

**FY 2023-2028 Rebuild Illinois
Highway Improvement Program
District 1
State Highways
COOK COUNTY**

Route / Street	Location	Improvements	Est. Cost	City	MYP Years	
		TAMP Category			Past	Current
I 290 EISENHOWER EXPWY	AT ASHLAND AVE	BRIDGE SUPERSTRUCTURE REPLACE	\$11,740,000	CHICAGO	3	2024-2028
	ILLINOIS SPECIAL BRIDGE PROGRAM PROJECT.					
		REHABILITATION - BRIDGES		Structure Information <u>Str Number</u> <u>AADT</u> <u>Truck Pct</u> <u>NHS</u> 0160783 23,100 6 Y		
I 290 EISENHOWER EXPWY	AT ASHLAND AVE	CONSTRUCTION ENGINEERING	\$1,760,000	CHICAGO	3	2024-2028
	ILLINOIS SPECIAL BRIDGE PROGRAM PROJECT.					
		REHABILITATION - BRIDGES				
I 290 ILL 110 EISENHOWER EXPWY	AT LOOMIS ST	BRIDGE SUPERSTRUCTURE REPLACE	\$11,000,000	CHICAGO	1	2024-2028
	ILLINOIS SPECIAL BRIDGE PROGRAM PROJECT.					
		REHABILITATION - BRIDGES		Structure Information <u>Str Number</u> <u>AADT</u> <u>Truck Pct</u> <u>NHS</u> 0162114 5,500 7 N		
I 290 ILL 110 EISENHOWER EXPWY	AT LOOMIS ST	P.E. (PHASE II)	\$1,430,000	CHICAGO	1	2024-2028
	ILLINOIS SPECIAL BRIDGE PROGRAM PROJECT.					
		REHABILITATION - BRIDGES				

**FY 2023-2028 Rebuild Illinois
Highway Improvement Program
District 1
State Highways
COOK COUNTY**

Route / Street	Location	Improvements	Est. Cost	City	MYP Years	
		TAMP Category			Past	Current
I 290 ILL 110 EISENHOWER EXPWY	AT LOOMIS ST <i>ILLINOIS SPECIAL BRIDGE PROGRAM PROJECT.</i>	LAND ACQUISITION	\$50,000	CHICAGO	1	2024-2028
		REHABILITATION - BRIDGES				
I 290 ILL 110 EISENHOWER EXPWY	AT LOOMIS ST <i>ILLINOIS SPECIAL BRIDGE PROGRAM PROJECT.</i>	CONSTRUCTION ENGINEERING	\$1,650,000	CHICAGO	1	2024-2028
		REHABILITATION - BRIDGES				
I 290 ILL 110 EISENHOWER EXPWY	AT RACINE AVE	BRIDGE SUPERSTRUCTURE REPLACE	\$8,000,000	CHICAGO	1	2024-2028
		REHABILITATION - BRIDGES				
				Structure Information <u>Str Number</u> <u>AADT</u> <u>Truck Pct</u> <u>NHS</u> 0162115 10,500 6 N		
I 290 ILL 110 EISENHOWER EXPWY	AT RACINE AVE	P.E. (PHASE II)	\$1,040,000	CHICAGO	1	2024-2028
		REHABILITATION - BRIDGES				

**FY 2023-2028 Rebuild Illinois
Highway Improvement Program
District 1
State Highways
COOK COUNTY**

Route / Street	Location	Improvements	Est. Cost	City	MYP Years	
		TAMP Category			Past	Current
I 290 ILL 110 EISENHOWER EXPWY	AT RACINE AVE	CONSTRUCTION ENGINEERING	\$1,200,000	CHICAGO	1	2024-2028
		REHABILITATION - BRIDGES				
US 6 SOUTHWEST HWY	S OF WOLF RD TO WILL-COOK RD Miles = 1.01	DESIGNED OVERLAY	\$522,000	ORLAND PARK	2	2024-2028
		REHABILITATION - PAVEMENTS				
Roadway Information						
<u>Miles</u>	<u>AADT</u>	<u>Truck Pct</u>	<u>NHS</u>			
1.01	3,500	2.4	N			
US 6 159TH ST	94TH AVE TO WESTERN AVE	CRACK & JOINT SEALING	\$830,000	ORLAND PARK TINLEY PARK MARKHAM OAK FOREST ORLAND HILLS	1	2024-2028
		PRESERVATION - PAVEMENTS				
US 6 ILL 83 TORRENCE AVE	HARDING AVE TO 173RD ST Miles = 2.99	SMART OVERLAY	\$3,800,000	CALUMET CITY LANSING	1	2024-2028
		PRESERVATION - PAVEMENTS				
Roadway Information						
<u>Miles</u>	<u>AADT</u>	<u>Truck Pct</u>	<u>NHS</u>			
2.99	19,772	3.1	Y			

**FY 2023-2028 Rebuild Illinois
Highway Improvement Program
District 1
State Highways
COOK COUNTY**

Route / Street	Location	Improvements	Est. Cost	City	MYP Years	
		TAMP Category			Past	Current
US 6 159TH ST	CAROL AVE TO ILL 83 (TORRENCE AVE) Miles = 3.83	SMART OVERLAY	\$4,800,000	CALUMET CITY SOUTH HOLLAND HARVEY	1	2024-2028
Roadway Information		PRESERVATION - PAVEMENTS				
<u>Miles</u>	<u>AADT</u>	<u>Truck Pct</u>	<u>NHS</u>			
3.83	28,466	6.2	Y			
US 12 US 45 MANNHEIM RD	PROSPECT AVE TO S OF W HIGGINS RD Miles = 1.37	SMART OVERLAY	\$1,600,000	DES PLAINES	1	2024-2028
Roadway Information		PRESERVATION - PAVEMENTS				
<u>Miles</u>	<u>AADT</u>	<u>Truck Pct</u>	<u>NHS</u>			
1.37	17,226	5.3	Y			
US 12 US 20 US 45 MANNHEIM RD	AT UP RR (PROVISO YARD) 0.1 MI S OF US 20	BRIDGE DECK OVERLAY BRIDGE JOINT REPLACE/REPAIR	\$7,087,000	MELROSE PARK	1	2024-2028
		PRESERVATION - BRIDGES				

**FY 2023-2028 Rebuild Illinois
Highway Improvement Program
District 1
State Highways
COOK COUNTY**

Route / Street		Location	Improvements	Est. Cost	City	MYP Years	
			TAMP Category			Past	Current
US 12		CERMAK RD TO 31ST ST	SMART OVERLAY	\$1,200,000	LA GRANGE PARK	2	2023
US 20		Miles = 1.14	ADA IMPROVEMENTS		WESTCHESTER		
US 45							
LA GRANGE RD							
Roadway Information			PRESERVATION - PAVEMENTS				
Miles	AADT	Truck Pct	NHS				
1.14	22,602	9.1	Y				
US 12		OVER SANTA FE DR, S & S CANAL, IM CANAL & ICG	CONSTRUCTION ENGINEERING	\$250,000	WILLOW SPRINGS	1	2023
US 20		RR			HODGKINS		
US 45							
LA GRANGE RD							
		ILLINOIS SPECIAL BRIDGE PROGRAM PROJECT.					
			REHABILITATION - BRIDGES				
US 12		AT ILL 171 (ARCHER AVE/79TH ST)	BRIDGE REPLACEMENT	\$5,000,000	WILLOW SPRINGS	5	2024-2028
US 20							
US 45							
LA GRANGE RD							
(EASTBOUND)							
		ILLINOIS SPECIAL BRIDGE PROGRAM PROJECT.					
			RECONSTRUCTION - BRIDGES				
					Structure Information		
					Str Number	AADT	Truck Pct NHS
					0160518	22,900	18 Y

**FY 2023-2028 Rebuild Illinois
Highway Improvement Program
District 1
State Highways
COOK COUNTY**

Route / Street	Location	Improvements	Est. Cost	City	MYP Years	
		TAMP Category			Past	Current
US 12 US 20 US 45 LA GRANGE RD (EASTBOUND)	AT ILL 171 (ARCHER AVE/79TH ST)	CONSTRUCTION ENGINEERING	\$650,000	WILLOW SPRINGS	2	2024-2028
ILLINOIS SPECIAL BRIDGE PROGRAM PROJECT.		RECONSTRUCTION - BRIDGES				
US 12 US 20 95TH ST	AT DRAINAGE DITCH W OF 54TH AVE	CULVERT REPLACEMENT	\$1,000,000	OAK LAWN	2	2024-2028
		RECONSTRUCTION - BRIDGES		Structure Information Str Number AADT Truck Pct NHS 0160641 32,100 3 Y		
US 12 US 20 95TH ST STONY ISLAND AVE	AT STONY ISLAND AVE	BRIDGE REPLACEMENT RR SEPARATION REPLACEMENT INTERSECTION RECONSTN LOWER ROADWAY PUMP STATION LIGHTING	\$58,700,000	CHICAGO	4	2024-2028
		RECONSTRUCTION - BRIDGES				

**FY 2023-2028 Rebuild Illinois
Highway Improvement Program
District 1
State Highways
COOK COUNTY**

Route / Street	Location	Improvements	Est. Cost	City	MYP Years	
		TAMP Category			Past	Current
US 12 US 20 95TH ST STONY ISLAND AVE	AT STONY ISLAND AVE	RR FLAGGER	\$12,000,000	CHICAGO	4	2024-2028
		RECONSTRUCTION - BRIDGES				
US 12 US 20 95TH ST STONY ISLAND AVE	AT STONEY ISLAND AVE	RR ENGINEERING	\$1,000,000	CHICAGO	4	2024-2028
		RECONSTRUCTION - BRIDGES				
US 12 US 20 95TH ST STONY ISLAND AVE	AT STONY ISLAND AVE	UTILITY ADJUSTMENT	\$1,000,000	CHICAGO	4	2024-2028
		RECONSTRUCTION - BRIDGES				

**FY 2023-2028 Rebuild Illinois
Highway Improvement Program
District 1
State Highways
COOK COUNTY**

Route / Street	Location	Improvements	Est. Cost	City	MYP Years	
		TAMP Category			Past	Current
US 12 US 20 95TH ST STONY ISLAND AVE	AT STONY ISLAND AVE	CONSTRUCTION ENGINEERING	\$9,000,000	CHICAGO	4	2024-2028
		RECONSTRUCTION - BRIDGES				
US 14 DEMPSTER ST	OZARK ST TO ILL 43 (WAUKEGAN RD)	DRAINAGE	\$5,000,000	MORTON GROVE	7	2024-2028
		MAINTENANCE - PAVEMENTS				
US 14 DEMPSTER ST	OZARK ST TO ILL 43 (WAUKEGAN RD)	LAND ACQUISITION	\$250,000	MORTON GROVE	4	2024-2028
		MAINTENANCE - PAVEMENTS				
US 14 DEMPSTER ST	OZARK ST TO ILL 43 (WAUKEGAN RD)	CONSTRUCTION ENGINEERING	\$650,000	MORTON GROVE	1	2024-2028
		MAINTENANCE - PAVEMENTS				
US 14 PETERSON AVE	AT NORTH SHORE CHANNEL	BRIDGE REPLACEMENT	\$2,470,000	CHICAGO	1	2024-2028
		RECONSTRUCTION - BRIDGES				
				Structure Information		
				<u>Str Number</u>	<u>AADT</u>	<u>Truck Pct</u> <u>NHS</u>
				0160367	30,000	1 Y

**FY 2023-2028 Rebuild Illinois
Highway Improvement Program
District 1
State Highways
COOK COUNTY**

Route / Street	Location	Improvements	Est. Cost	City	MYP Years	
		TAMP Category			Past	Current
US 20 LAKE ST	AT VILLA ST	BRIDGE DECK OVERLAY	\$679,000	ELGIN	1	2024-2028
		BRIDGE JOINT REPLACE/REPAIR				
		PRESERVATION - BRIDGES				
US 20 LAKE ST	AT SHALES PKWY	INTERCHANGE RECONSTRUCTION	\$45,000,000	ELGIN	4	2024-2028
		RETAINING WALL				
		BRIDGE REPLACEMENT				
US 20 LAKE ST	AT SHALES PKWY	MISCELLANEOUS IMPROVEMENTS	\$4,500,000	ELGIN	4	2024-2028
US 20 LAKE ST	AT SHALES PKWY	P.E. (PHASE II)	\$4,000,000	ELGIN	4	2024-2028
		MISCELLANEOUS IMPROVEMENTS				
US 20 LAKE ST	AT SHALES PKWY	LAND ACQUISITION	\$4,000,000	ELGIN	4	2024-2028
		MISCELLANEOUS IMPROVEMENTS				

Structure Information			
Str Number	AADT	Truck Pct	NHS
0160219	39,000	8	Y

**FY 2023-2028 Rebuild Illinois
Highway Improvement Program
District 1
State Highways
COOK COUNTY**

Route / Street	Location	Improvements	Est. Cost	City	MYP Years	
		TAMP Category			Past	Current
US 20 LAKE ST	AT SHALES PKWY	CONSTRUCTION ENGINEERING	\$5,850,000	ELGIN	4	2024-2028
		MISCELLANEOUS IMPROVEMENTS				
US 20 LAKE ST	AT OAK AVE & AT BARTLETT RD	INTERSECTION IMPROVEMENT	\$3,058,000	BARTLETT	3	2024-2028
		MISCELLANEOUS IMPROVEMENTS				
US 20 LAKE ST	PARK AVE TO SE OF NORTH AVE	CRACK & JOINT SEALING	\$70,000	HANOVER PARK STREAMWOOD BARTLETT	1	2024-2028
		PRESERVATION - PAVEMENTS				
US 20 LAKE ST	I-294 (TRI-STATE TOLLWAY) TO WOLF RD	SIGNAL TIMING/PROGRESSION	\$209,000	NORTHLAKE	1	2024-2028
		MISCELLANEOUS IMPROVEMENTS				
US 30 LINCOLN HWY	AT ILL 50 (CICERO AVE)	TRAF SIGNAL MODERNIZATION	\$6,000,000	MATTESON	7	2023
		CHANNELIZATION				
		ADA IMPROVEMENTS				
		MISCELLANEOUS IMPROVEMENTS				

**FY 2023-2028 Rebuild Illinois
Highway Improvement Program
District 1
State Highways
COOK COUNTY**

Route / Street	Location	Improvements	Est. Cost	City	MYP Years	
		TAMP Category			Past	Current
US 34 OGDEN AVE	AT WOLF RD	TRAF SIGNAL MODERNIZATION PAVEMENT MARKING ADA IMPROVEMENTS <div>MISCELLANEOUS IMPROVEMENTS</div>	\$600,000	WESTERN SPRINGS	4	2024-2028
US 34 OGDEN AVE	AT IHB RR	BRIDGE DECK OVERLAY BRIDGE JOINT REPLACE/REPAIR <div>PRESERVATION - BRIDGES</div>	\$3,264,000	LA GRANGE	1	2024-2028
US 41 US41/SKOKIE HWY	LAKE-COOK RD TO I-94 (EDENS EXPWY) Miles = 0.72	SMART OVERLAY <div>PRESERVATION - PAVEMENTS</div>	\$1,000,000	NORTHBROOK	1	2024-2028
Roadway Information <div><div>Miles</div><div>AADT</div><div>Truck Pct</div><div>NHS</div><div>0.72</div><div>72,700</div><div>0.0</div><div>Y</div></div>						
US 41 SKOKIE BLVD	S OF OLD GLENVIEW RD TO N OF GOLF RD Miles = 0.55	SMART OVERLAY <div>PRESERVATION - PAVEMENTS</div>	\$700,000	WILMETTE SKOKIE	1	2024-2028
Roadway Information <div><div>Miles</div><div>AADT</div><div>Truck Pct</div><div>NHS</div><div>0.55</div><div>18,002</div><div>2.7</div><div>Y</div></div>						
US 41 CHURCH ST	US 41 (SKOKIE BLVD): AT CHURCH ST & CHURCH ST: AT NILES CENTER RD	SIGNAL TIMING/PROGRESSION <div>MISCELLANEOUS IMPROVEMENTS</div>	\$81,000	SKOKIE	1	2024-2028

**FY 2023-2028 Rebuild Illinois
Highway Improvement Program
District 1
State Highways
COOK COUNTY**

Route / Street	Location	Improvements	Est. Cost	City	MYP Years	
		TAMP Category			Past	Current
US 41 SKOKIE BLVD	AT MAIN ST	SIGNAL TIMING/PROGRESSION	\$117,000	SKOKIE	1	2024-2028
		MISCELLANEOUS IMPROVEMENTS				
US 45 DES PLAINES RIVER RD	AT MCDONALD CREEK	BRIDGE DECK OVERLAY BRIDGE JOINT REPLACE/REPAIR	\$297,000		1	2024-2028
		PRESERVATION - BRIDGES				
ILL 1 HALSTED ST	AT LITTLE CALUMET RIVER	BRIDGE REPAIR	\$1,290,000	CHICAGO	2	2024-2028
		MAINTENANCE - BRIDGES				
ILL 1 HALSTED ST	AT ILL 83 (147TH ST)	TRAF SIGNAL MODERNIZATION ADA IMPROVEMENTS	\$550,000	HARVEY	5	2024-2028
		MISCELLANEOUS IMPROVEMENTS				
ILL 1 CHICAGO RD	STRIEFF LN TO 34TH ST	CRACK & JOINT SEALING	\$400,000	SOUTH CHICAGO HTS STEGER CHICAGO HEIGHTS HOMewood GLENWOOD	2	2023
		PRESERVATION - PAVEMENTS				

**FY 2023-2028 Rebuild Illinois
Highway Improvement Program
District 1
State Highways
COOK COUNTY**

Route / Street	Location	Improvements	Est. Cost	City	MYP Years	
		TAMP Category			Past	Current
ILL 7 SOUTHWEST HWY	131ST ST TO 135TH ST Miles = 0.52	RECONSTRUCTION	\$19,085,000	PALOS PARK	7	2023
		TRAF SIGNAL MODERNIZATION				
		GRADING				
		RETAINING WALL				
		ADA IMPROVEMENTS				
		RR FLAGGER				
		RECONSTRUCTION - PAVEMENTS				
ILL 7 SOUTHWEST HWY	131ST ST TO 135TH ST	CONSTRUCTION ENGINEERING	\$1,000,000	PALOS PARK	4	2023
		RECONSTRUCTION - PAVEMENTS				
ILL 7 SOUTHWEST HWY	131ST ST TO 135TH ST	CONSTRUCTION ENGINEERING	\$1,500,000	PALOS PARK	3	2024-2028
		RECONSTRUCTION - PAVEMENTS				
ILL 7 SOUTHWEST HWY	AT ILL 43 (HARLEM AVE)	TRAF SIGNAL MODERNIZATION	\$950,000	WORTH	5	2024-2028
		LEFT TURN LANES				
		ADA IMPROVEMENTS				
		MISCELLANEOUS IMPROVEMENTS				
ILL 21 MILWAUKEE AVE	N OF SANDERS RD TO S OF EUCLID AVE / LAKE AVE Miles = 0.42	INTERSECTION IMPROVEMENT	\$6,357,000	GLENVIEW	25	2024-2028
		RECONSTRUCTION				
		TRAF SIGNAL MODERNIZATION				
		SIGNAL TIMING/PROGRESSION				
		MISCELLANEOUS IMPROVEMENTS				

**FY 2023-2028 Rebuild Illinois
Highway Improvement Program
District 1
State Highways
COOK COUNTY**

Route / Street	Location	Improvements	Est. Cost	City	MYP Years	
		TAMP Category			Past	Current
ILL 21 MILWAUKEE AVE (NORTHBOUND)	N OF SANDERS RD TO S OF EUCLID AVE / LAKE AVE Miles = 0.01	ADDITIONAL LANES	\$1,375,000	GLENVIEW	5	2024-2028
INITIAL CONSTRUCTION - PAVEMENTS						
ILL 21 MILWAUKEE AVE	N OF SANDERS RD TO S OF EUCLID AVE / LAKE AVE	P.E. (PHASE II)	\$100,000	GLENVIEW	1	2023
MISCELLANEOUS IMPROVEMENTS						
ILL 21 MILWAUKEE AVE	N OF SANDERS RD TO S OF EUCLID AVE / LAKE AVE	LAND ACQUISITION	\$4,000,000	GLENVIEW	20	2024-2028
MISCELLANEOUS IMPROVEMENTS						
ILL 21 MILWAUKEE AVE	N OF SANDERS RD TO S OF EUCLID AVE / LAKE AVE	CONSTRUCTION ENGINEERING	\$1,160,000	GLENVIEW	12	2024-2028
MISCELLANEOUS IMPROVEMENTS						
ILL 21 MILWAUKEE AVE	GLENVIEW RD TO N OF KENNICOTT LN Miles = 0.46	SMART OVERLAY	\$1,500,000	GLENVIEW	2	2023
PRESERVATION - PAVEMENTS						
Roadway Information						
Miles	AADT	Truck Pct	NHS			
0.46	8,050	3.2	Y			

**FY 2023-2028 Rebuild Illinois
Highway Improvement Program
District 1
State Highways
COOK COUNTY**

Route / Street	Location	Improvements	Est. Cost	City	MYP Years	
		TAMP Category			Past	Current
ILL 21 MILWAUKEE AVE	AT US 14 (DEMPSTER ST)	BRIDGE DECK OVERLAY BRIDGE JOINT REPLACE/REPAIR	\$466,000	NILES	1	2024-2028
		PRESERVATION - BRIDGES				
ILL 43 WAUKEGAN RD	AT UP RR S OF VOLTZ RD	BRIDGE DECK OVERLAY BRIDGE JOINT REPLACE/REPAIR	\$1,189,000		1	2024-2028
		PRESERVATION - BRIDGES				
ILL 43 WAUKEGAN RD OAKTON ST	N OF MAIN ST TO OAKTON ST & HARLEM AVE TO US 14 (CALDWELL AVE) Miles = 1.31	STANDARD OVERLAY ADA IMPROVEMENTS	\$990,000	NILES MORTON GROVE	4	2024-2028
		REHABILITATION - PAVEMENTS				
Roadway Information						
<u>Miles</u>	<u>AADT</u>	<u>Truck Pct</u>	<u>NHS</u>			
0.87	14,940	3.2	Y			
0.44	26,400	4.5	N			
ILL 43 HARLEM AVE	S OF CULLOM AVE TO S OF ILL 19 (IRVING PARK RD) Miles = 0.38	DESIGNED OVERLAY WIDENING EXISTING PAVEMENT SIGNAL TIMING/PROGRESSION LIGHTING	\$1,790,000	NORRIDGE	5	2024-2028
		REHABILITATION - PAVEMENTS				
Roadway Information						
<u>Miles</u>	<u>AADT</u>	<u>Truck Pct</u>	<u>NHS</u>			
0.38	26,145	2.3	Y			

**FY 2023-2028 Rebuild Illinois
Highway Improvement Program
District 1
State Highways
COOK COUNTY**

Route / Street	Location	Improvements	Est. Cost	City	MYP Years	
		TAMP Category			Past	Current
ILL 43 HARLEM AVE	ARMITAGE AVE TO ILL 64 (NORTH AVE)	SIGNAL TIMING/PROGRESSION	\$194,000	CHICAGO	1	2024-2028
		MISCELLANEOUS IMPROVEMENTS				
ILL 43 HARLEM AVE	47TH ST TO SANITARY & SHIP CANAL Miles = 0.50	DESIGNED OVERLAY STORM SEWER (NEW)	\$2,400,000	LYONS FOREST VIEW	7	2024-2028
		REHABILITATION - PAVEMENTS				
Roadway Information						
<u>Miles</u>	<u>AADT</u>	<u>Truck Pct</u>	<u>NHS</u>			
0.50	35,800	4.2	Y			
ILL 43 HARLEM AVE	47TH ST TO SANITARY & SHIP CANAL	LAND ACQUISITION	\$200,000	LYONS FOREST VIEW	4	2024-2028
		REHABILITATION - PAVEMENTS				
ILL 43 HARLEM AVE	AT SANITARY & SHIP CANAL	BRIDGE SUPERSTRUCTURE REHAB BRIDGE REPAIR	\$12,909,000	FOREST VIEW	7	2024-2028
	ILLINOIS SPECIAL BRIDGE PROGRAM PROJECT.	REHABILITATION - BRIDGES				
				Structure Information		
				<u>Str Number</u>	<u>AADT</u>	<u>Truck Pct</u> <u>NHS</u>
				0160315	17,900	4 Y
				0160991	17,900	4 Y
ILL 43 HARLEM AVE	AT SANITARY & SHIP CANAL	P.E. (PHASE II)	\$900,000	FOREST VIEW	7	2023
	ILLINOIS SPECIAL BRIDGE PROGRAM PROJECT.	REHABILITATION - BRIDGES				

**FY 2023-2028 Rebuild Illinois
Highway Improvement Program
District 1
State Highways
COOK COUNTY**

Route / Street	Location	Improvements	Est. Cost	City	MYP Years	
		TAMP Category			Past	Current
ILL 43 HARLEM AVE	AT SANITARY & SHIP CANAL	CONSTRUCTION ENGINEERING	\$1,700,000	FOREST VIEW	7	2024-2028
	ILLINOIS SPECIAL BRIDGE PROGRAM PROJECT.					
		REHABILITATION - BRIDGES				
ILL 43 HARLEM AVE	AT BRC RR (65TH ST)	RR GRADE SEPARATION	\$75,000,000	BEDFORD PARK	4	2024-2028
		INITIAL CONSTRUCTION - BRIDGES				
ILL 43 HARLEM AVE	AT BRC RR (65TH ST)	RR FLAGGER	\$1,000,000	BEDFORD PARK	4	2024-2028
		INITIAL CONSTRUCTION - BRIDGES				
ILL 43 HARLEM AVE	AT BRC RR (65TH ST)	UTILITY ADJUSTMENT	\$4,000,000	BEDFORD PARK	4	2024-2028
		INITIAL CONSTRUCTION - BRIDGES				

**FY 2023-2028 Rebuild Illinois
Highway Improvement Program
District 1
State Highways
COOK COUNTY**

Route / Street	Location	Improvements	Est. Cost	City	MYP Years	
		TAMP Category			Past	Current
ILL 43 HARLEM AVE	AT BRC RR (65TH ST)	CONSTRUCTION ENGINEERING	\$11,250,000	BEDFORD PARK	4	2024-2028
		INITIAL CONSTRUCTION - BRIDGES				
ILL 43 HARLEM AVE	78TH ST TO 90TH ST Miles = 1.52	TRAF SIGNAL MODERNIZATION TRAF SIGNAL REPLACEMENT ADA IMPROVEMENTS CORRIDOR IMPROVEMENT	\$3,745,000	BRIDGEVIEW	5	2024-2028
		MISCELLANEOUS IMPROVEMENTS				
ILL 43 HARLEM AVE	AT US 12/20 (95TH ST) 0.6 MI N OF I-294 (TRI-STATE TOLLWAY)	BRIDGE WIDENING BRIDGE JOINT REPLACE/REPAIR BRIDGE DECK OVERLAY BRIDGE NEW DECK BRIDGE PAINTING INTERCHANGE RECONSTRUCTION PUMP STATION LIGHTING BRIDGE SUPERSTRUCTURE REPLACE	\$32,660,000	BRIDGEVIEW	24	2023
		ILLINOIS SPECIAL BRIDGE PROGRAM PROJECT.				
		REHABILITATION - BRIDGES				
				Structure Information		
				Str Number	AADT	Truck Pct NHS
				0160320	45,200	10 Y
				0160321	38,600	6 Y

**FY 2023-2028 Rebuild Illinois
Highway Improvement Program
District 1
State Highways
COOK COUNTY**

Route / Street	Location	Improvements	Est. Cost	City	MYP Years	
		TAMP Category			Past	Current
ILL 43 HARLEM AVE	AT US 12/20 (95TH ST) 0.6 MI N OF I-294 (TRI-STATE TOLLWAY) <i>ILLINOIS SPECIAL BRIDGE PROGRAM PROJECT.</i>	RR FLAGGER RR ENGINEERING	\$500,000	BRIDGEVIEW	11	2023
		REHABILITATION - BRIDGES				
ILL 43 HARLEM AVE	AT US 12/20 (95TH ST) 0.6 MI N OF I-294 (TRI-STATE TOLLWAY) <i>ILLINOIS SPECIAL BRIDGE PROGRAM PROJECT.</i>	UTILITY ADJUSTMENT	\$500,000	BRIDGEVIEW	11	2023
		REHABILITATION - BRIDGES				
ILL 43 HARLEM AVE	AT US 12/20 (95TH ST) 0.6 MI N OF I-294 (TRI-STATE TOLLWAY) <i>ILLINOIS SPECIAL BRIDGE PROGRAM PROJECT.</i>	CONSTRUCTION ENGINEERING	\$4,250,000	BRIDGEVIEW	10	2023
		REHABILITATION - BRIDGES				
ILL 50 CICERO AVE	AT I-55 (STEVENSON EXPWY)	INTERSECTION RECONSTN RAMP REPAIR BRIDGE REPAIR ADA IMPROVEMENTS	\$6,120,000	CHICAGO	1	2024-2028
		MISCELLANEOUS IMPROVEMENTS				
ILL 50 CICERO AVE	AT I-55 (STEVENSON EXPWY)	P.E. (PHASE II)	\$812,000	CHICAGO	1	2024-2028
		MISCELLANEOUS IMPROVEMENTS				

**FY 2023-2028 Rebuild Illinois
Highway Improvement Program
District 1
State Highways
COOK COUNTY**

Route / Street		Location	Improvements	Est. Cost	City	MYP Years	
			TAMP Category			Past	Current
ILL 50 CICERO AVE	AT I-55 (STEVENSON EXPWY)		LAND ACQUISITION	\$100,000	CHICAGO	1	2023
			MISCELLANEOUS IMPROVEMENTS				
ILL 50 CICERO AVE	AT I-55 (STEVENSON EXPWY)		LAND ACQUISITION	\$881,000	CHICAGO	1	2024-2028
			MISCELLANEOUS IMPROVEMENTS				
ILL 50 CICERO AVE	AT I-55 (STEVENSON EXPWY)		CONSTRUCTION ENGINEERING	\$1,000,000	CHICAGO	1	2024-2028
			MISCELLANEOUS IMPROVEMENTS				
ILL 50 CICERO AVE	79TH ST TO 95TH ST		CRACK & JOINT SEALING	\$260,000	CHICAGO HOMETOWN OAK LAWN	1	2024-2028
			PRESERVATION - PAVEMENTS				
ILL 50 CICERO AVE	US 12/20 (95TH ST) TO 123RD PL Miles = 3.61		SMART OVERLAY	\$6,200,000	ALSIP OAK LAWN	1	2024-2028
			PRESERVATION - PAVEMENTS				
Roadway Information							
Miles	AADT	Truck Pct	NHS				
3.61	40,368	5.5	Y				

**FY 2023-2028 Rebuild Illinois
Highway Improvement Program
District 1
State Highways
COOK COUNTY**

Route / Street	Location	Improvements	Est. Cost	City	MYP Years	
		TAMP Category			Past	Current
ILL 50 ILL 83 CICERO AVE	S OF 131ST ST TO N OF 147TH ST	CRACK & JOINT SEALING	\$210,000	ALSIP CRESTWOOD MIDLOTHIAN	1	2024-2028
		PRESERVATION - PAVEMENTS				
ILL 50 ILL 83 CICERO AVE	AT MIDLOTHIAN TURNPIKE, AT 135TH ST & AT CAL SAG RD	INTERSECTION IMPROVEMENT TRAF SIGNAL MODERNIZATION RIGHT TURN LANE ADA IMPROVEMENTS	\$2,500,000	CRESTWOOD	10	2023
		MISCELLANEOUS IMPROVEMENTS				
ILL 50 CICERO AVE	ILL 83 (147TH ST) TO 157TH ST Miles = 1.25	SMART OVERLAY	\$1,600,000	OAK FOREST MIDLOTHIAN	1	2024-2028
		PRESERVATION - PAVEMENTS				
Roadway Information						
<u>Miles</u>	<u>AADT</u>	<u>Truck Pct</u>	<u>NHS</u>			
1.25	25,400	4.4	Y			
ILL 50 CICERO AVE	US 6 (159TH ST) TO 163RD ST Miles = 0.50	SMART OVERLAY	\$600,000	OAK FOREST	1	2024-2028
		PRESERVATION - PAVEMENTS				
Roadway Information						
<u>Miles</u>	<u>AADT</u>	<u>Truck Pct</u>	<u>NHS</u>			
0.50	21,100	3.9	Y			

**FY 2023-2028 Rebuild Illinois
Highway Improvement Program
District 1
State Highways
COOK COUNTY**

Route / Street	Location	Improvements	Est. Cost	City	MYP Years	
		TAMP Category			Past	Current
ILL 53 I 290	LAKE-COOK RD TO DES PLAINE AVE - (BUS ON SHOULDER)	SHOULDER REPAIR	\$11,738,000	ARLINGTON HEIGHTS	1	2024-2028
		SIGNING (NEW)		PALATINE		
		PAVEMENT MARKING		ROLLING MEADOWS		
				SCHAUMBURG		
				ELK GROVE VILLAGE		
				ITASCA		
				ADDISON		
				WOOD DALE		
				ELMHURST		
				BERKELEY		
				HILLSIDE		
				WESTCHESTER		
				BELLWOOD		
				BROADVIEW		
				MAYWOOD		
				FOREST PARK		
MAINTENANCE - PAVEMENTS						
ILL 53	LAKE-COOK RD TO ILL 68 (DUNDEE RD)	NOISE BARRIERS	\$7,400,000	ARLINGTON HEIGHTS	6	2024-2028
		MISCELLANEOUS IMPROVEMENTS				
		ILL 53		LAKE-COOK RD TO ILL 68 (DUNDEE RD)		
MISCELLANEOUS IMPROVEMENTS						

**FY 2023-2028 Rebuild Illinois
Highway Improvement Program
District 1
State Highways
COOK COUNTY**

Route / Street	Location	Improvements	Est. Cost	City	MYP Years	
		TAMP Category			Past	Current
ILL 53 FR RD W SIDE (WILK	US 12 (RAND RD) TO ANDERSON DR Miles = 0.98	STANDARD OVERLAY	\$395,000	PALATINE	5	2024-2028

Roadway Information

Miles	AADT	Truck Pct	NHS
0.98		0.0	N

REHABILITATION - PAVEMENTS

ILL 53	S OF US 12 (RAND RD) TO ILL 62 (ALGONQUIN RD)	BRIDGE NEW DECK BRIDGE SUPERSTRUCTURE REPLACE	\$75,000,000	ARLINGTON HEIGHTS PALATINE ROLLING MEADOWS	7	2024-2028
--------	---	--	--------------	--	---	-----------

REHABILITATION - BRIDGES

Structure Information

Str Number	AADT	Truck Pct	NHS
0160371	38,800	6	Y
0160970	46,850	5	Y
0160372	85,500	6	Y
0160375	51,800	5	Y
0161120	51,800	5	Y

ILL 53	S OF US 12 (RAND RD) TO ILL 62 (ALGONQUIN RD)	P.E. (PHASE II)	\$1,670,000	ARLINGTON HEIGHTS PALATINE ROLLING MEADOWS	7	2023
--------	---	-----------------	-------------	--	---	------

REHABILITATION - BRIDGES

ILL 53	S OF US 12 (RAND RD) TO ILL 62 (ALGONQUIN RD)	P.E. (PHASE II)	\$9,340,000	ARLINGTON HEIGHTS PALATINE ROLLING MEADOWS	1	2024-2028
--------	---	-----------------	-------------	--	---	-----------

REHABILITATION - BRIDGES

**FY 2023-2028 Rebuild Illinois
Highway Improvement Program
District 1
State Highways
COOK COUNTY**

Route / Street	Location	Improvements	Est. Cost	City	MYP Years	
		TAMP Category			Past	Current
ILL 53	S OF US 12 (RAND RD) TO ILL 62 (ALGONQUIN RD)	CONSTRUCTION ENGINEERING	\$13,003,000	ARLINGTON HEIGHTS	7	2024-2028
		REHABILITATION - BRIDGES				
ILL 53	AT EUCLID AVE	BRIDGE REHABILITATION	\$11,600,000	ROLLING MEADOWS	3	2024-2028
	ILLINOIS SPECIAL BRIDGE PROGRAM PROJECT.	REHABILITATION - BRIDGES				
				Structure Information <u>Str Number</u> <u>AADT</u> <u>Truck Pct</u> <u>NHS</u> 0161018 20,600 3 N		
ILL 53	AT EUCLID AVE	LAND ACQUISITION	\$100,000	ROLLING MEADOWS	2	2023
	ILLINOIS SPECIAL BRIDGE PROGRAM PROJECT.	REHABILITATION - BRIDGES				
ILL 58 GOLF RD	POPLAR CREEK TRIB	CULVERT REPAIR	\$200,000		6	2024-2028
		MAINTENANCE - BRIDGES				
ILL 58 GOLF RD	AT BARRINGTON RD	INTERSECTION IMPROVEMENT TRAF SIGNAL MODERNIZATION ADA IMPROVEMENTS	\$3,500,000	HOFFMAN ESTATES	4	2024-2028
		MISCELLANEOUS IMPROVEMENTS				

**FY 2023-2028 Rebuild Illinois
Highway Improvement Program
District 1
State Highways
COOK COUNTY**

Route / Street	Location	Improvements	Est. Cost	City	MYP Years	
		TAMP Category			Past	Current
ILL 58 GOLF RD	ALGONQUIN RD/GOLF RD TO US 14 (NORTHWEST HWY)	CRACK & JOINT SEALING	\$470,000	ARLINGTON HEIGHTS MOUNT PROSPECT DES PLAINES	1	2024-2028
		PRESERVATION - PAVEMENTS				
ILL 58 GOLF RD	I-294 (TRI-STATE TOLLWAY) TO LINCOLN ST Miles = 3.10	SMART OVERLAY	\$5,200,000	NILES MORTON GROVE	1	2024-2028
		PRESERVATION - PAVEMENTS				
Roadway Information						
<u>Miles</u>	<u>AADT</u>	<u>Truck Pct</u>	<u>NHS</u>			
3.10	32,776	3.4	Y			
ILL 58 DEMPSTER ST	ILL 43 (WAUKEGAN RD) TO W OF NILES CENTER RD	CRACK & JOINT SEALING	\$220,000	SKOKIE MORTON GROVE	1	2024-2028
		PRESERVATION - PAVEMENTS				
ILL 58 DEMPSTER ST	AT I-94 (EDENS EXPWY)	BRIDGE DECK OVERLAY BRIDGE JOINT REPLACE/REPAIR	\$1,686,000	SKOKIE	1	2024-2028
		PRESERVATION - BRIDGES				

**FY 2023-2028 Rebuild Illinois
Highway Improvement Program
District 1
State Highways
COOK COUNTY**

Route / Street	Location	Improvements	Est. Cost	City	MYP Years	
		TAMP Category			Past	Current
ILL 59 HOUGH ST	LAKE-COOK RD/MAIN ST TO BARRINGTON RD Miles = 0.68	SMART OVERLAY	\$500,000	BARRINGTON	1	2024-2028

Roadway Information

Miles	AADT	Truck Pct	NHS
0.68	15,600	4.8	Y

PRESERVATION - PAVEMENTS

ILL 59 HAWTHORNE RD	S OF BARRINGTON RD TO DUNDEE RD/ OLD DUNDEE RD	CRACK & JOINT SEALING	\$100,000	BARRINGTON BARRINGTON HILLS	1	2024-2028
------------------------	--	-----------------------	-----------	--------------------------------	---	-----------

PRESERVATION - PAVEMENTS

ILL 59 SUTTON RD	AT I-90 (JANE ADDAMS MEMORIAL TOLLWAY)	BRIDGE DECK OVERLAY BRIDGE JOINT REPLACE/REPAIR	\$2,100,000	HOFFMAN ESTATES	5	2024-2028
---------------------	--	--	-------------	-----------------	---	-----------

PRESERVATION - BRIDGES

ILL 62 ALGONQUIN RD	ILL 25 (KENNEDY DR) TO ILL 68 (DUNDEE RD)	P.E. (PHASE I)	\$500,000	BARRINGTON HILLS	1	2023
------------------------	---	----------------	-----------	------------------	---	------

INITIAL CONSTRUCTION - PAVEMENTS

ILL 62 ALGONQUIN RD	AT SPRING CREEK 1.4 MI W OF ILL 59	BRIDGE REPLACEMENT	\$5,630,000	BARRINGTON HILLS	6	2024-2028
------------------------	------------------------------------	--------------------	-------------	------------------	---	-----------

RECONSTRUCTION - BRIDGES

Structure Information

Str Number	AADT	Truck Pct	NHS
0160580	25,600	5	Y

**FY 2023-2028 Rebuild Illinois
Highway Improvement Program
District 1
State Highways
COOK COUNTY**

Route / Street	Location	Improvements	Est. Cost	City	MYP Years	
		TAMP Category			Past	Current
ILL 62 ALGONQUIN RD	AT SPRING CREEK 1.4 MI W OF ILL 59	P.E. (PHASE II)	\$750,000	BARRINGTON HILLS	1	2024-2028
		RECONSTRUCTION - BRIDGES				
ILL 62 ALGONQUIN RD	AT SPRING CREEK 1.4 MI W OF ILL 59	LAND ACQUISITION	\$100,000	BARRINGTON HILLS	1	2024-2028
		RECONSTRUCTION - BRIDGES				
ILL 62 ALGONQUIN RD	AT SPRING CREEK 1.4 MI W OF ILL 59	CONSTRUCTION ENGINEERING	\$850,000	BARRINGTON HILLS	1	2024-2028
		RECONSTRUCTION - BRIDGES				
ILL 64 NORTH AVE	I-294 (TRI-STATE TOLLWAY) TO ILL 43 (HARLEM AVE) & N FR RD: 7TH AVE (HOSPITAL ENTRANCE) TO 5TH AVE Miles = 5.99	STANDARD OVERLAY ADA IMPROVEMENTS	\$9,900,000	NORTHLAKE MELROSE PARK RIVER GROVE ELMWOOD PARK RIVER FOREST	4	2024-2028
		REHABILITATION - PAVEMENTS				
Roadway Information						
<u>Miles</u>	<u>AADT</u>	<u>Truck Pct</u>	<u>NHS</u>			
5.88	42,735	6.1	Y			
0.11		0.0	N			
ILL 64 NORTH AVE	I-294 (TRI-STATE TOLLWAY) TO ILL 43 (HARLEM AVE) & N FR RD: 7TH AVE (HOSPITAL ENTRANCE) TO 5TH AVE	CONSTRUCTION ENGINEERING	\$1,400,000	NORTHLAKE MELROSE PARK RIVER GROVE ELMWOOD PARK RIVER FOREST	1	2024-2028
		REHABILITATION - PAVEMENTS				

**FY 2023-2028 Rebuild Illinois
Highway Improvement Program
District 1
State Highways
COOK COUNTY**

Route / Street	Location	Improvements	Est. Cost	City	MYP Years	
		TAMP Category			Past	Current
ILL 64 NORTH AVE	AT IHB RR W OF 25TH AVE	NEW PUMP	\$7,000,000	MELROSE PARK	4	2024-2028
		MISCELLANEOUS IMPROVEMENTS				
ILL 64 NORTH AVE	AT IHB RR W OF 25TH AVE	P.E. (PHASE II)	\$1,000,000	MELROSE PARK	1	2024-2028
		MISCELLANEOUS IMPROVEMENTS				
ILL 64 NORTH AVE	AT IHB RR W OF 25TH AVE	LAND ACQUISITION	\$500,000	MELROSE PARK	4	2024-2028
		<i>IDOT PARTICIPATION IN PROJECT.</i>				
ILL 64 NORTH AVE	AT IHB RR W OF 25TH AVE	UTILITY ADJUSTMENT	\$20,000	MELROSE PARK	11	2024-2028
		MISCELLANEOUS IMPROVEMENTS				
ILL 64 NORTH AVE	AT IHB RR W OF 25TH AVE	CONSTRUCTION ENGINEERING	\$1,000,000	MELROSE PARK	1	2024-2028
		MISCELLANEOUS IMPROVEMENTS				

**FY 2023-2028 Rebuild Illinois
Highway Improvement Program
District 1
State Highways
COOK COUNTY**

Route / Street	Location	Improvements	Est. Cost	City	MYP Years	
		TAMP Category			Past	Current
ILL 64 NORTH AVE	AT IHB RR W OF 25TH AVE <i>IDOT PARTICIPATION IN PROJECT.</i>	STORM SEWER (NEW)	\$2,000,000	MELROSE PARK	7	2024-2028
		MISCELLANEOUS IMPROVEMENTS				
ILL 64 NORTH AVE	CENTRAL PARK AVE TO DAMEN AVE Miles = 2.05	DESIGNED OVERLAY	\$1,060,000	CHICAGO	2	2024-2028
		REHABILITATION - PAVEMENTS				
Roadway Information						
<u>Miles</u>	<u>AADT</u>	<u>Truck Pct</u>	<u>NHS</u>			
2.05	23,900	3.3	Y			
ILL 68 DUNDEE RD	KANE CO LINE TO ILL 62 (ALGONQUIN RD) Miles = 2.90	SMART OVERLAY	\$1,600,000	BARRINGTON HILLS	1	2024-2028
		PRESERVATION - PAVEMENTS				
Roadway Information						
<u>Miles</u>	<u>AADT</u>	<u>Truck Pct</u>	<u>NHS</u>			
2.90	6,791	6.7	Y			
ILL 68 DUNDEE RD	NEW SUTTON RD TO 0.2 MI W OF QUENTIN RD	CRACK & JOINT SEALING	\$300,000	INVERNESS PALATINE BARRINGTON BARRINGTON HILLS	2	2023
		PRESERVATION - PAVEMENTS				
ILL 68 DUNDEE RD	E BRANCH SALT CREEK 0.6 MI E OF QUENTIN RD	LEFT TURN LANES DRAINAGE CULVERT REPLACEMENT	\$1,300,000	PALATINE	7	2024-2028
		MISCELLANEOUS IMPROVEMENTS				

**FY 2023-2028 Rebuild Illinois
Highway Improvement Program
District 1
State Highways
COOK COUNTY**

Route / Street	Location	Improvements	Est. Cost	City	MYP Years	
		TAMP Category			Past	Current
ILL 68 DUNDEE RD	E BRANCH SALT CREEK 0.6 MI E OF QUENTIN RD	LAND ACQUISITION	\$70,000	PALATINE	2	2023
		MISCELLANEOUS IMPROVEMENTS				
ILL 72 HIGGINS RD	AUDUBON ST TO MEACHAM RD Miles = 0.95	SMART OVERLAY	\$2,200,000	SCHAUMBURG HOFFMAN ESTATES	1	2024-2028
		PRESERVATION - PAVEMENTS				
Roadway Information						
<u>Miles</u>	<u>AADT</u>	<u>Truck Pct</u>	<u>NHS</u>			
0.95	43,171	3.8	Y			
ILL 72 ILL 83 HIGGINS RD	I-290 (EISENHOWER EXPWY) RAMPS (NB) TO 0.1 MI NW OF LANDMEIER RD Miles = 4.90	SMART OVERLAY	\$8,200,000	ELK GROVE VILLAGE SCHAUMBURG DES PLAINES	1	2024-2028
		PRESERVATION - PAVEMENTS				
Roadway Information						
<u>Miles</u>	<u>AADT</u>	<u>Truck Pct</u>	<u>NHS</u>			
4.90	27,985	7.8	Y			
ILL 72 HIGGINS RD	AT WILLOW CREEK	BRIDGE DECK OVERLAY BRIDGE JOINT REPLACE/REPAIR	\$189,000	ROSEMONT DES PLAINES	1	2024-2028
		PRESERVATION - BRIDGES				
ILL 72 HIGGINS RD	E OF FAIRVIEW AVE TO I-90 RAMP (WB) Miles = 0.63	STANDARD OVERLAY	\$3,105,000	CHICAGO PARK RIDGE	1	2024-2028
		REHABILITATION - PAVEMENTS				

**FY 2023-2028 Rebuild Illinois
Highway Improvement Program
District 1
State Highways
COOK COUNTY**

Route / Street	Location	Improvements	Est. Cost	City	MYP Years		
		TAMP Category			Past	Current	
ILL 83 OAKTON ST	W OF ELMHURST RD TO ILL 72 (HIGGINS RD) Miles = 0.74	SMART OVERLAY	\$700,000	MOUNT PROSPECT ELK GROVE VILLAGE DES PLAINES	1	2024-2028	
Roadway Information		PRESERVATION - PAVEMENTS					
<u>Miles</u>	<u>AADT</u>	<u>Truck Pct</u>	<u>NHS</u>				
0.74	20,500	12.9	Y				
ILL 83 111TH ST	0.3 MI E OF ILL 171 TO 0.3 MI W OF 127TH ST	CRACK & JOINT SEALING	\$500,000	ALSIP PALOS PARK PALOS HEIGHTS	2	2023	
		PRESERVATION - PAVEMENTS					
ILL 83 COLLEGE DR	AT NAVAJO CREEK W OF S NAGLE AVE	CULVERT REPLACEMENT	\$1,000,000	PALOS HEIGHTS	6	2024-2028	
		RECONSTRUCTION - BRIDGES					
		Structure Information		<u>Str Number</u>	<u>AADT</u>	<u>Truck Pct</u>	<u>NHS</u>
				0161027	15,600	6	Y
ILL 83 COLLEGE DR	AT NAVAJO CREEK W OF SORRENTO DR	LAND ACQUISITION	\$20,000	PALOS HEIGHTS	5	2023	
		RECONSTRUCTION - BRIDGES					
ILL 83 127TH ST	AT CAL SAG CHANNEL	BRIDGE NEW DECK BRIDGE SUPERSTRUCTURE	\$11,000,000	ALSIP	7	2023	
		REHABILITATION - BRIDGES					
		Structure Information		<u>Str Number</u>	<u>AADT</u>	<u>Truck Pct</u>	<u>NHS</u>
				0160570	19,100	8	Y

**FY 2023-2028 Rebuild Illinois
Highway Improvement Program
District 1
State Highways
COOK COUNTY**

Route / Street	Location	Improvements	Est. Cost	City	MYP Years	
		TAMP Category			Past	Current
ILL 83 127TH ST	AT CAL SAG CHANNEL	CONSTRUCTION ENGINEERING	\$1,650,000	ALSIP	1	2023
		REHABILITATION - BRIDGES				
ILL 83 SIBLEY BLVD	OAKLEY AVE TO ILL 83 (TORRENCE AVE) Miles = 5.94	SMART OVERLAY	\$6,600,000	CALUMET CITY DOLTON HARVEY DIXMOOR	1	2024-2028
Roadway Information		PRESERVATION - PAVEMENTS				
<u>Miles</u>	<u>AADT</u>	<u>Truck Pct</u>	<u>NHS</u>			
5.94	25,821	5.8	Y			
ILL 83 SIBLEY BLVD	AT UP RR	BRIDGE DECK OVERLAY BRIDGE JOINT REPLACE/REPAIR BRIDGE REPAIR	\$1,750,000	DOLTON	4	2024-2028
		PRESERVATION - BRIDGES				
ILL 171 ARCHER AVE	AT IHB RR	BRIDGE DECK OVERLAY BRIDGE JOINT REPLACE/REPAIR	\$589,000	SUMMIT	1	2024-2028
		PRESERVATION - BRIDGES				
ILL 171 FIRST AVE	DES PLAINES RIVER TO FILMORE ST	CRACK & JOINT SEALING	\$320,000	MELROSE PARK MAYWOOD RIVER GROVE	1	2024-2028
		PRESERVATION - PAVEMENTS				

**FY 2023-2028 Rebuild Illinois
Highway Improvement Program
District 1
State Highways
COOK COUNTY**

Route / Street	Location	Improvements	Est. Cost	City	MYP Years	
		TAMP Category			Past	Current
ILL 171 ARCHER AVE	AT 95TH ST	INTERSECTION RECONSTN CULVERT REPLACEMENT	\$6,000,000		19	2024-2028
		MISCELLANEOUS IMPROVEMENTS				
ILL 171 ARCHER AVE	AT 95TH ST	CONSTRUCTION ENGINEERING	\$1,000,000		1	2024-2028
		MISCELLANEOUS IMPROVEMENTS				
ILL 171 ARCHER AVE	AT 95TH ST	LANDSCAPING	\$800,000		11	2024-2028
		MISCELLANEOUS IMPROVEMENTS				
ILL 171 FIRST AVE	ROOSEVELT RD TO 22ND ST (CERMAK RD)	LAND ACQUISITION	\$400,000	MAYWOOD NORTH RIVERSIDE	7	2024-2028
	IDOT PARTICIPATION IN PROJECT.	MAINTENANCE - PAVEMENTS				
ILL 171 FIRST AVE	ROOSEVELT RD TO 43RD ST	CRACK & JOINT SEALING	\$330,000	BROOKFIELD RIVERSIDE MAYWOOD LYONS NORTH RIVERSIDE	1	2024-2028
		PRESERVATION - PAVEMENTS				

**FY 2023-2028 Rebuild Illinois
Highway Improvement Program
District 1
State Highways
COOK COUNTY**

Route / Street		Location		Improvements	Est. Cost	City	MYP Years		
				TAMP Category			Past	Current	
ILL 171 ARCHER AVE		S OF OGDEN AVE TO NOTTINGHAM AVE Miles = 2.67		SMART OVERLAY	\$3,000,000	MC COOK LYONS CHICAGO SUMMIT	1	2024-2028	
Roadway Information				PRESERVATION - PAVEMENTS					
Miles	AADT	Truck Pct	NHS						
2.67	39,081	11.8	Y						
ILL 171		JOLIET RD TO SANITARY SHIP CANAL & AT BN RR		BRIDGE REPAIR	\$500,000	MC COOK SUMMIT	5	2023	
				MAINTENANCE - BRIDGES					
ILL 394 BISHOP FORD EXPWY		I-94 RAMP AT I-80/294 INTCHG TO 0.5 MI S OF THORNTON-LANSING RD (MARGARET ST)		CRACK & JOINT SEALING	\$90,000		1	2024-2028	
				PRESERVATION - PAVEMENTS					
17TH AVE		I-290 (EISENHOWER EXPWY) TO 14TH ST		SIGNAL TIMING/PROGRESSION	\$201,000	BROADVIEW	1	2024-2028	
				MISCELLANEOUS IMPROVEMENTS					
25TH AVE		AT SALT CREEK		BRIDGE REPLACEMENT	\$5,500,000		1	2024-2028	
				RECONSTRUCTION - BRIDGES		Structure Information			
						Str Number	AADT	Truck Pct	NHS
						0160689	9,150	5	N

**FY 2023-2028 Rebuild Illinois
Highway Improvement Program
District 1
State Highways
COOK COUNTY**

Route / Street	Location	Improvements	Est. Cost	City	MYP Years	
		TAMP Category			Past	Current
25TH AVE	AT SALT CREEK	P.E. (PHASE II)	\$715,000		1	2024-2028
		RECONSTRUCTION - BRIDGES				
25TH AVE	AT SALT CREEK	CONSTRUCTION ENGINEERING	\$825,000		1	2024-2028
		RECONSTRUCTION - BRIDGES				
26TH ST	AT RIVERSIDE DR	SIGNAL TIMING/PROGRESSION	\$77,000	BERWYN	1	2024-2028
		MISCELLANEOUS IMPROVEMENTS				
26TH ST	AT DES PLAINES RIVER	BRIDGE DECK OVERLAY BRIDGE JOINT REPLACE/REPAIR	\$1,188,000	NORTH RIVERSIDE	1	2024-2028
		PRESERVATION - BRIDGES				
31ST ST	AT I-90/94 (DAN RYAN EXPWY) & CTA	BRIDGE DECK OVERLAY BRIDGE JOINT REPLACE/REPAIR	\$2,448,000	CHICAGO	1	2024-2028
		PRESERVATION - BRIDGES				

**FY 2023-2028 Rebuild Illinois
Highway Improvement Program
District 1
State Highways
COOK COUNTY**

Route / Street	Location	Improvements	Est. Cost	City	MYP Years	
		TAMP Category			Past	Current
55TH ST	E OF I-294 (TRI-STATE TOLLWAY) TO W OF PLAINFIELD RD Miles = 1.76	STANDARD OVERLAY INTERSECTION IMPROVEMENT NEW MEDIAN ADA IMPROVEMENTS REHABILITATION - PAVEMENTS	\$7,035,000	WESTERN SPRINGS COUNTRYSIDE HINSDALE	6	2024-2028
Roadway Information						
<u>Miles</u>	<u>AADT</u>	<u>Truck Pct</u>	<u>NHS</u>			
1.76	18,976	6.4	N			
55TH ST	E OF I-294 (TRI-STATE TOLLWAY) TO W OF PLAINFIELD RD	CONSTRUCTION ENGINEERING REHABILITATION - PAVEMENTS	\$1,350,000	WESTERN SPRINGS COUNTRYSIDE HINSDALE	3	2024-2028
55TH ST	US 12/20/45 (LA GRANGE RD) TO EAST AVE & AT US 12/20/45 Miles = 0.49	STANDARD OVERLAY WIDENING EXISTING PAVEMENT INTERSECTION IMPROVEMENT ADA IMPROVEMENTS REHABILITATION - PAVEMENTS	\$9,015,000	COUNTRYSIDE	6	2024-2028
Roadway Information						
<u>Miles</u>	<u>AADT</u>	<u>Truck Pct</u>	<u>NHS</u>			
0.49	16,300	6.4	N			
55TH ST	US 12/20/45 (LA GRANGE RD) TO EAST AVE & AT US 12/20/45	LAND ACQUISITION REHABILITATION - PAVEMENTS	\$750,000	COUNTRYSIDE	4	2023
55TH ST	US 12/20/45 (LA GRANGE RD) TO EAST AVE & AT US 12/20/45	CONSTRUCTION ENGINEERING REHABILITATION - PAVEMENTS	\$1,175,000	COUNTRYSIDE	2	2024-2028

**FY 2023-2028 Rebuild Illinois
Highway Improvement Program
District 1
State Highways
COOK COUNTY**

Route / Street	Location	Improvements	Est. Cost	City	MYP Years	
		TAMP Category			Past	Current
79TH ST	88TH AVE TO ILL 50 (CICERO AVE)	SIGNAL TIMING/PROGRESSION	\$1,150,000	JUSTICE BRIDGEVIEW BURBANK	1	2024-2028
		MISCELLANEOUS IMPROVEMENTS				
107TH ST	AT CREEK 2.4 MI W OF 104TH ST	CULVERT REPLACEMENT	\$425,000		1	2024-2028
		RECONSTRUCTION - BRIDGES				
111TH ST	PULASKI RD TO SACRAMENTO AVE Miles = 1.25	DESIGNED OVERLAY	\$800,000	CHICAGO	1	2024-2028
		REHABILITATION - PAVEMENTS				
Roadway Information						
<u>Miles</u>	<u>AADT</u>	<u>Truck Pct</u>	<u>NHS</u>			
1.25	14,831	1.8	N			
111TH ST	ILL 7 (SOUTHWEST HWY) TO OKETO AVE	SIGNAL TIMING/PROGRESSION	\$164,000	WORTH PALOS HILLS	1	2024-2028
		MISCELLANEOUS IMPROVEMENTS				
111TH ST	OAK PARK AVE TO RIDGELAND AVE	SIGNAL TIMING/PROGRESSION	\$170,000	WORTH	1	2024-2028
		MISCELLANEOUS IMPROVEMENTS				

**FY 2023-2028 Rebuild Illinois
Highway Improvement Program
District 1
State Highways
COOK COUNTY**

Route / Street	Location	Improvements	Est. Cost	City	MYP Years	
		TAMP Category			Past	Current
123RD ST	AT CREEK 0.3 MI E OF US 45 & AT MILL CREEK W OF 90TH AVE	CULVERT REPLACEMENT	\$890,000	PALOS PARK	6	2024-2028
		RECONSTRUCTION - BRIDGES				
123RD ST	AT MILL CREEK W OF 90TH AVE	CULVERT REPLACEMENT	\$250,000	PALOS PARK	6	2024-2028
		RECONSTRUCTION - BRIDGES				
127TH ST	WIRETON RD TO SACRAMENTO AVE	SIGNAL TIMING/PROGRESSION	\$560,000	BLUE ISLAND	1	2024-2028
		MISCELLANEOUS IMPROVEMENTS				
127TH ST	W OF KOSTNER AVE TO ARTESIAN AVE	CRACK & JOINT SEALING	\$240,000	ALSIP BLUE ISLAND	1	2024-2028
		PRESERVATION - PAVEMENTS				
131ST ST	AT METRA RR	BRIDGE DECK OVERLAY BRIDGE JOINT REPLACE/REPAIR	\$545,000		1	2024-2028
		PRESERVATION - BRIDGES				

**FY 2023-2028 Rebuild Illinois
Highway Improvement Program
District 1
State Highways
COOK COUNTY**

Route / Street	Location	Improvements	Est. Cost	City	MYP Years	
		TAMP Category			Past	Current
143RD ST	AT CREEK CROSSING DR	INTERSECTION IMPROVEMENT TRAF SIGNAL INSTALLATION SIGNAL TIMING/PROGRESSION MISCELLANEOUS IMPROVEMENTS	\$1,050,000	ORLAND PARK	15	2024-2028
ADDISON ST	AT I-90/94 (KENNEDY EXPWY)	BRIDGE DECK OVERLAY BRIDGE JOINT REPLACE/REPAIR PRESERVATION - BRIDGES	\$1,381,000	CHICAGO	1	2024-2028
ADDISON ST	ILL 171 (CUMBERLAND AVE) TO FOREST PRESERVE DR Miles = 0.56	STANDARD OVERLAY ADA IMPROVEMENTS REHABILITATION - PAVEMENTS	\$715,000	CHICAGO	16	2024-2028
Roadway Information Miles AADT Truck Pct NHS 0.56 10,250 2.9 N						
ALGONQUIN RD	ILL 83 (ELMHURST RD) TO WOLF RD & I-294 (TRI-STATE TOLLWAY) TO SIBLEY ST Miles = 2.26	STANDARD OVERLAY NEW SHOULDERS ADA IMPROVEMENTS REHABILITATION - PAVEMENTS	\$1,745,000	DES PLAINES PARK RIDGE	7	2023
Roadway Information Miles AADT Truck Pct NHS 1.63 13,100 2.8 N 0.63 5,587 1.8 N						

**FY 2023-2028 Rebuild Illinois
Highway Improvement Program
District 1
State Highways
COOK COUNTY**

Route / Street	Location	Improvements	Est. Cost	City	MYP Years	
		TAMP Category			Past	Current
AUSTIN AVE	GUNNISON ST TO N OF ILL 19 (IRVING PARK RD) Miles = 1.08	STANDARD OVERLAY ADA IMPROVEMENTS	\$1,495,000	CHICAGO	6	2024-2028
Roadway Information		REHABILITATION - PAVEMENTS				
<u>Miles</u>	<u>AADT</u>	<u>Truck Pct</u>	<u>NHS</u>			
1.08	12,012	4.9	N			
BARRINGTON RD LAKE COOK RD	BARRINGTON RD: N OF W STONE CANYON CIRCLE TO S OF FARMINGTON DR; LAKE-COOK RD: 0.1 MI E OF WALLINGFORD LN Miles = 1.79	DESIGNED OVERLAY DRAINAGE	\$1,400,000	INVERNESS BARRINGTON HILLS DEER PARK	5	2023
Roadway Information		REHABILITATION - PAVEMENTS				
<u>Miles</u>	<u>AADT</u>	<u>Truck Pct</u>	<u>NHS</u>			
1.78	16,389	4.0	N			
0.01	13,800	3.8	N			
BARRINGTON RD	S OF ILL 62 (ALGONQUIN RD) TO CENTRAL RD Miles = 0.01	ADDITIONAL LANES	\$9,225,000	SOUTH BARRINGTON	7	2024-2028
		INITIAL CONSTRUCTION - PAVEMENTS				
BARRINGTON RD	S OF ILL 62 (ALGONQUIN RD) TO CENTRAL RD Miles = 1.53	RECONSTRUCTION CULVERT REPLACEMENT TRAF SIGNAL MODERNIZATION TRAF SIGNAL REPLACEMENT	\$6,150,000	SOUTH BARRINGTON	5	2024-2028
Roadway Information		RECONSTRUCTION - PAVEMENTS				
<u>Miles</u>	<u>AADT</u>	<u>Truck Pct</u>	<u>NHS</u>			
1.53	19,025	4.3	Y			

**FY 2023-2028 Rebuild Illinois
Highway Improvement Program
District 1
State Highways
COOK COUNTY**

Route / Street	Location	Improvements	Est. Cost	City	MYP Years	
		TAMP Category			Past	Current
BARRINGTON RD	S OF ILL 62 (ALGONQUIN RD) TO CENTRAL RD	UTILITY ADJUSTMENT	\$500,000	SOUTH BARRINGTON	7	2024-2028
		INITIAL CONSTRUCTION - PAVEMENTS				
BARRINGTON RD	S OF ILL 62 (ALGONQUIN RD) TO CENTRAL RD	CONSTRUCTION ENGINEERING	\$2,000,000	SOUTH BARRINGTON	7	2024-2028
		INITIAL CONSTRUCTION - PAVEMENTS				
BELMONT AVE	25TH AVE TO W OF ELM ST Miles = 0.68	DESIGNED OVERLAY ADA IMPROVEMENTS	\$735,000	FRANKLIN PARK	7	2023
		REHABILITATION - PAVEMENTS				
Roadway Information						
Miles	AADT	Truck Pct	NHS			
0.68	13,541	6.8	N			
BUSSE HWY	US 14 (MINER ST) TO DEE RD Miles = 1.71	STANDARD OVERLAY ADA IMPROVEMENTS	\$2,900,000	DES PLAINES PARK RIDGE	6	2024-2028
		REHABILITATION - PAVEMENTS				
Roadway Information						
Miles	AADT	Truck Pct	NHS			
1.71	4,921	4.5	N			

**FY 2023-2028 Rebuild Illinois
Highway Improvement Program
District 1
State Highways
COOK COUNTY**

Route / Street	Location	Improvements	Est. Cost	City	MYP Years	
		TAMP Category			Past	Current
CERMAK RD 1ST AVENUE CUTOFF	CERMAK RD: DUPAGE CO LINE TO ILL 43 (HARLEM AVE); S FR RD - CERMAK RD TO GARDNER RD & 1ST AVE CUTOFF: FIRST AVE TO CERMAK RD Miles = 6.57	DESIGNED OVERLAY ADA IMPROVEMENTS SIDEWALKS REHABILITATION - PAVEMENTS	\$4,732,000	WESTCHESTER NORTH RIVERSIDE BROADVIEW	2	2024-2028
Roadway Information						
<u>Miles</u>	<u>AADT</u>	<u>Truck Pct</u>	<u>NHS</u>			
2.71	21,669	2.7	N			
0.23	23,500	3.3	N			
0.33	32,100	3.5	N			
2.66	30,862	3.2	N			
0.21	1,225	0.0	N			
0.21		0.0	N			
DES PLAINES AVE	MADISON ST TO ROOSEVELT RD Miles = 1.07	STANDARD OVERLAY ADA IMPROVEMENTS REHABILITATION - PAVEMENTS	\$585,000	FOREST PARK	1	2023
Roadway Information						
<u>Miles</u>	<u>AADT</u>	<u>Truck Pct</u>	<u>NHS</u>			
1.07	16,800	5.1	N			
DES PLAINES RIVER RD	N OF WINONA AVE	DRAINAGE EROSION CONTROL MAINTENANCE - PAVEMENTS	\$465,000	SCHILLER PARK	6	2024-2028
DES PLAINES RIVER RD	N OF WINONA AVE	LANDSCAPING MAINTENANCE - PAVEMENTS	\$15,000	SCHILLER PARK	4	2024-2028

**FY 2023-2028 Rebuild Illinois
Highway Improvement Program
District 1
State Highways
COOK COUNTY**

Route / Street	Location	Improvements	Est. Cost	City	MYP Years	
		TAMP Category			Past	Current
DEVON AVE	AT DES PLAINES RIVER	BRIDGE REPLACEMENT	\$3,000,000	PARK RIDGE	6	2024-2028
		RECONSTRUCTION - BRIDGES	Structure Information <div><div>Str Number</div><div>AADT</div><div>Truck Pct</div><div>NHS</div><div>0160832</div><div>9,450</div><div>2</div><div>N</div></div>			
DEVON AVE	AT DES PLAINES RIVER	LAND ACQUISITION	\$100,000	PARK RIDGE	2	2023
		RECONSTRUCTION - BRIDGES				
DEVON AVE	ILL 50 (CICERO AVE) TO KENTON AVE/LEMONT AVE	SIGNAL TIMING/PROGRESSION	\$363,000	LINCOLNWOOD	1	2024-2028
		MISCELLANEOUS IMPROVEMENTS				
DEVON AVE	AT N BRANCH CHICAGO RIVER	BRIDGE DECK OVERLAY BRIDGE JOINT REPLACE/REPAIR	\$509,000	CHICAGO	1	2024-2028
		PRESERVATION - BRIDGES				
DIXIE HWY	149TH ST TO 159TH ST Miles = 1.28	SMART OVERLAY	\$2,000,000	MARKHAM HARVEY	2	2023
		PRESERVATION - PAVEMENTS				
Roadway Information						
Miles	AADT	Truck Pct	NHS			
1.28	18,800	8.5	Y			

**FY 2023-2028 Rebuild Illinois
Highway Improvement Program
District 1
State Highways
COOK COUNTY**

Route / Street	Location	Improvements	Est. Cost	City	MYP Years	
		TAMP Category			Past	Current
DIXIE HWY	167TH ST TO I-80	SIGNAL TIMING/PROGRESSION	\$418,000	HAZEL CREST EAST HAZEL CREST	1	2024-2028
		MISCELLANEOUS IMPROVEMENTS				
DIXIE HWY	SYCAMORE DR TO HARWOOD AVE Miles = 0.42	STANDARD OVERLAY DRAINAGE ADA IMPROVEMENTS RR FLAGGER	\$2,000,000	HOMEWOOD	7	2024-2028
		REHABILITATION - PAVEMENTS				
Roadway Information						
<u>Miles</u>	<u>AADT</u>	<u>Truck Pct</u>	<u>NHS</u>			
0.42	13,900	3.2	N			
DIXIE HWY	THORN CREEK TRIB 0.4 MI N OF ILL 1	CULVERT REPLACEMENT	\$940,000	CHICAGO HEIGHTS	6	2024-2028
		RECONSTRUCTION - BRIDGES				
DOTY AVE	110TH ST TO S OF KENSINGTON AVE (PS #27)	DREDGING	\$1,000,000	CHICAGO	7	2024-2028
		MISCELLANEOUS IMPROVEMENTS				
DUNDEE RD	I-94 (EDENS EXPWY) TO FOREST WAY DR Miles = 0.69	STANDARD OVERLAY ADA IMPROVEMENTS	\$484,000	GLENCOE NORTHBROOK	1	2024-2028
		REHABILITATION - PAVEMENTS				
Roadway Information						
<u>Miles</u>	<u>AADT</u>	<u>Truck Pct</u>	<u>NHS</u>			
0.69	12,200	3.5	N			

**FY 2023-2028 Rebuild Illinois
Highway Improvement Program
District 1
State Highways
COOK COUNTY**

Route / Street		Location	Improvements	Est. Cost	City	MYP Years	
			TAMP Category			Past	Current
EAST AVE	AT 47TH ST		TRAF SIGNAL INSTALLATION ADA IMPROVEMENTS LIGHTING DRAINAGE RR CROSSING IMPROVEMENT MISCELLANEOUS IMPROVEMENTS	\$10,900,000	MC COOK COUNTRYSIDE	7	2024-2028
EAST AVE	AT 47TH ST		RR INTERCONNECT RR FLAGGER MISCELLANEOUS IMPROVEMENTS	\$700,000	MC COOK COUNTRYSIDE	4	2024-2028
EAST AVE	AT 47TH ST		CONSTRUCTION ENGINEERING MISCELLANEOUS IMPROVEMENTS	\$1,650,000	MC COOK COUNTRYSIDE	1	2024-2028
EAST AVE	47TH ST TO JOLIET RD Miles = 1.56		STANDARD OVERLAY ADA IMPROVEMENTS REHABILITATION - PAVEMENTS	\$1,638,000	MC COOK COUNTRYSIDE	5	2024-2028
Roadway Information							
Miles	AADT	Truck Pct	NHS				
1.56	19,835	10.3	N				
EAST AVE	55TH ST TO JOLIET RD		CONSTRUCTION ENGINEERING MISCELLANEOUS IMPROVEMENTS	\$850,000	MC COOK COUNTRYSIDE	2	2023

**FY 2023-2028 Rebuild Illinois
Highway Improvement Program
District 1
State Highways
COOK COUNTY**

Route / Street	Location	Improvements	Est. Cost	City	MYP Years	
		TAMP Category			Past	Current
ELK BLVD	US 12/45 (LEE ST / MANNHEIM RD) TO US 12 (RAND RD) Miles = 0.20	STANDARD OVERLAY ADA IMPROVEMENTS	\$170,000	DES PLAINES	6	2024-2028
Roadway Information		REHABILITATION - PAVEMENTS				
<u>Miles</u>	<u>AADT</u>	<u>Truck Pct</u>	<u>NHS</u>			
0.18		0.0	N			
0.02	5,950	0.0	N			
FOREST AVE	AT DES PLAINES RIVER	BRIDGE DECK OVERLAY BRIDGE JOINT REPLACE/REPAIR	\$400,000	RIVERSIDE	5	2024-2028
		PRESERVATION - BRIDGES				
FOREST WAY DR	AT DITCH N OF WILLOW RD	CULVERT REPLACEMENT	\$1,000,000		5	2024-2028
ILLINOIS SPECIAL BRIDGE PROGRAM PROJECT.		RECONSTRUCTION - BRIDGES				
				Structure Information		
				<u>Str Number</u>	<u>AADT</u>	<u>Truck Pct</u> <u>NHS</u>
				0162309	2,250	3 N
FOREST WAY DR	AT DITCH N OF WILLOW RD	LAND ACQUISITION	\$100,000		2	2023
ILLINOIS SPECIAL BRIDGE PROGRAM PROJECT.		RECONSTRUCTION - BRIDGES				
GLENWOOD RD	BUTTERFIELD CREEK 1.3 MI N OF ILL 1 (N HALSTED ST)	BRIDGE REPLACEMENT	\$1,700,000	GLENWOOD	14	2024-2028
		RECONSTRUCTION - BRIDGES				
				Structure Information		
				<u>Str Number</u>	<u>AADT</u>	<u>Truck Pct</u> <u>NHS</u>
				0160793	7,350	5 N

**FY 2023-2028 Rebuild Illinois
Highway Improvement Program
District 1
State Highways
COOK COUNTY**

Route / Street	Location	Improvements	Est. Cost	City	MYP Years	
		TAMP Category			Past	Current
GREEN BAY RD	S OF SCOTT AVE TO S OF KENILWORTH AVE Miles = 2.80	STANDARD OVERLAY ADA IMPROVEMENTS	\$2,030,000	GLENCOE WINNETKA KENILWORTH	7	2024-2028
Roadway Information		REHABILITATION - PAVEMENTS				
<u>Miles</u>	<u>AADT</u>	<u>Truck Pct</u>	<u>NHS</u>			
2.80	9,916	4.2	N			
IDA B WELLS DR	AT OLD POST OFFICE	BRIDGE SUPERSTRUCTURE REPLACE BRIDGE SUPERSTRUCTURE REHAB BRIDGE NEW DECK	\$20,000,000	CHICAGO	6	2024-2028
ILLINOIS SPECIAL BRIDGE PROGRAM PROJECT.		REHABILITATION - BRIDGES				
				Structure Information		
				<u>Str Number</u>	<u>AADT</u>	<u>Truck Pct</u> <u>NHS</u>
				0160460	74,700	1 Y
				0160461	74,700	1 Y
				0160462	74,700	1 Y
IDA B WELLS DR	AT OLD POST OFFICE	P.E. (PHASE II)	\$2,000,000	CHICAGO	6	2023
ILLINOIS SPECIAL BRIDGE PROGRAM PROJECT.		REHABILITATION - BRIDGES				
IDA B WELLS DR	AT OLD POST OFFICE	LAND ACQUISITION	\$100,000	CHICAGO	1	2023
ILLINOIS SPECIAL BRIDGE PROGRAM PROJECT.		REHABILITATION - BRIDGES				

**FY 2023-2028 Rebuild Illinois
Highway Improvement Program
District 1
State Highways
COOK COUNTY**

Route / Street	Location	Improvements	Est. Cost	City	MYP Years	
		TAMP Category			Past	Current
IDA B WELLS DR	AT OLD POST OFFICE	CONSTRUCTION ENGINEERING	\$2,800,000	CHICAGO	6	2024-2028
ILLINOIS SPECIAL BRIDGE PROGRAM PROJECT.		REHABILITATION - BRIDGES				
JOLIET RD	AT BRAINARD RD	INTERSECTION IMPROVEMENT	\$1,130,000	COUNTRYSIDE	6	2024-2028
		MISCELLANEOUS IMPROVEMENTS				
KEAN AVE	S OF US 12/20 (95TH ST) TO 111TH ST Miles = 1.78	STANDARD OVERLAY ADA IMPROVEMENTS MILLED RUMBLE STRIP	\$784,000	PALOS HILLS	3	2024-2028
Roadway Information <u>Miles</u> <u>AADT</u> <u>Truck Pct</u> <u>NHS</u> 1.78 1,868 0.0 N		REHABILITATION - PAVEMENTS				
KEDZIE AVE	AT CAL SAG CHANNEL	BRIDGE SUPERSTRUCTURE REHAB BRIDGE PAINTING	\$10,560,000	ROBBINS	5	2024-2028
ILLINOIS SPECIAL BRIDGE PROGRAM PROJECT.		REHABILITATION - BRIDGES				
				Structure Information <u>Str Number</u> <u>AADT</u> <u>Truck Pct</u> <u>NHS</u> 0160762 13,100 5 N		
KEDZIE AVE	AT CAL SAG CHANNEL	P.E. (PHASE II)	\$1,100,000	ROBBINS	5	2023
ILLINOIS SPECIAL BRIDGE PROGRAM PROJECT.		REHABILITATION - BRIDGES				

**FY 2023-2028 Rebuild Illinois
Highway Improvement Program
District 1
State Highways
COOK COUNTY**

Route / Street	Location	Improvements	Est. Cost	City	MYP Years	
		TAMP Category			Past	Current
KEDZIE AVE	AT CAL SAG CHANNEL	LAND ACQUISITION	\$100,000	ROBBINS	1	2023
	ILLINOIS SPECIAL BRIDGE PROGRAM PROJECT.	REHABILITATION - BRIDGES				
KEDZIE AVE	AT CAL SAG CHANNEL	CONSTRUCTION ENGINEERING	\$1,590,000	ROBBINS	1	2024-2028
		REHABILITATION - BRIDGES				
KEDZIE AVE	OVER CSXT RR & WIRETON RD	BRIDGE SUPERSTRUCTURE REPLACE	\$30,000,000	BLUE ISLAND	1	2024-2028
		REHABILITATION - BRIDGES		Structure Information <u>Str Number</u> <u>AADT</u> <u>Truck Pct</u> <u>NHS</u> 0162430 13,100 5 N		
KEDZIE AVE	OVER CSXT RR & WIRETON RD	P.E. (PHASE I)	\$1,800,000	BLUE ISLAND	1	2024-2028
		REHABILITATION - BRIDGES				
KEDZIE AVE	OVER CSXT RR & WIRETON RD	P.E. (PHASE II)	\$3,900,000	BLUE ISLAND	1	2024-2028
		REHABILITATION - BRIDGES				

**FY 2023-2028 Rebuild Illinois
Highway Improvement Program
District 1
State Highways
COOK COUNTY**

Route / Street		Location		Improvements	Est. Cost	City	MYP Years	
				TAMP Category			Past	Current
KEDZIE AVE	OVER CSXT RR & WIRETON RD			CONSTRUCTION ENGINEERING	\$4,500,000	BLUE ISLAND	1	2024-2028
				REHABILITATION - BRIDGES				
LAWRENCE AVE	AT DES PLAINES RIVER			BRIDGE DECK OVERLAY BRIDGE JOINT REPLACE/REPAIR	\$1,319,000	CHICAGO	1	2024-2028
				PRESERVATION - BRIDGES				
MAIN ST	WHEELER DR TO ILL 83/171 (ARCHER AVE)			BRIDGE REPLACEMENT CULVERT REPLACEMENT DRAINAGE	\$5,775,000	LEMONT	6	2024-2028
				RECONSTRUCTION - BRIDGES				
MAIN ST	WHEELER DR TO ILL 83/171 (ARCHER AVE)			CONSTRUCTION ENGINEERING	\$865,000	LEMONT	1	2024-2028
				RECONSTRUCTION - BRIDGES				
MCCARTHY RD	MAIN ST TO BARTON DR Miles = 1.35			DESIGNED OVERLAY	\$550,000	LEMONT	2	2024-2028
				REHABILITATION - PAVEMENTS				
Roadway Information								
Miles	AADT	Truck Pct	NHS					
1.35	4,950	2.2	N					

**FY 2023-2028 Rebuild Illinois
Highway Improvement Program
District 1
State Highways
COOK COUNTY**

Route / Street	Location	Improvements	Est. Cost	City	MYP Years	
		TAMP Category			Past	Current
MICHIGAN AVE	AT I-55 (STEVENSON EXPWY)	BRIDGE DECK OVERLAY BRIDGE JOINT REPLACE/REPAIR	\$1,205,000	CHICAGO	1	2024-2028
		PRESERVATION - BRIDGES				
OAKTON ST	AT DES PLAINES RIVER	BRIDGE DECK OVERLAY BRIDGE JOINT REPLACE/REPAIR	\$1,128,000	DES PLAINES	1	2024-2028
		PRESERVATION - BRIDGES				
OHIO ST	AT N BRANCH CHICAGO RIVER, KINGSBURY ST & UP RR <i>ILLINOIS SPECIAL BRIDGE PROGRAM PROJECT.</i>	BRIDGE REPAIR BRIDGE JOINT REPLACE/REPAIR BRIDGE DECK OVERLAY	\$10,700,000	CHICAGO	6	2023
		MAINTENANCE - BRIDGES				
OHIO ST	AT N BRANCH CHICAGO RIVER, KINGSBURY ST & UP RR <i>ILLINOIS SPECIAL BRIDGE PROGRAM PROJECT.</i>	CONSTRUCTION ENGINEERING	\$400,000	CHICAGO	5	2023
		PRESERVATION - BRIDGES				

**FY 2023-2028 Rebuild Illinois
Highway Improvement Program
District 1
State Highways
COOK COUNTY**

Route / Street		Location	Improvements	Est. Cost	City	MYP Years	
			TAMP Category			Past	Current
OHIO ST	AT N BRANCH CHICAGO RIVER, KINGSBURY ST & UP RR	CONSTRUCTION ENGINEERING	\$1,000,000	CHICAGO	1	2024-2028	
ILLINOIS SPECIAL BRIDGE PROGRAM PROJECT.			PRESERVATION - BRIDGES				
OLD ARLINGTON HTS RD	ILL 68 (DUNDEE RD) TO ARLINGTON HEIGHTS RD Miles = 0.45	STANDARD OVERLAY ADA IMPROVEMENTS	\$345,000	ARLINGTON HEIGHTS	7	2023	
Roadway Information			REHABILITATION - PAVEMENTS				
Miles	AADT	Truck Pct	NHS				
0.45	4,650	0.0	N				
PALATINE RD	AT SALT CREEK	CULVERT REPLACEMENT	\$250,000	PALATINE	1	2024-2028	
			RECONSTRUCTION - BRIDGES				
PALATINE RD	AT SALT CREEK 0.2 MI W OF WINSTON DR (W OF ILL 53)	CULVERT REPLACEMENT	\$1,700,000	PALATINE	5	2024-2028	
			RECONSTRUCTION - BRIDGES	Structure Information			
			Str Number AADT Truck Pct NHS				
			0162653 15,700 2 Y				
PALATINE RD	AT SALT CREEK 0.2 MI W OF WINSTON DR (W OF ILL 53)	LAND ACQUISITION	\$100,000	PALATINE	4	2024-2028	
			RECONSTRUCTION - BRIDGES				

**FY 2023-2028 Rebuild Illinois
Highway Improvement Program
District 1
State Highways
COOK COUNTY**

Route / Street	Location	Improvements	Est. Cost	City	MYP Years	
		TAMP Category			Past	Current
PALATINE RD N FR RD N WILKE RD	WILLIAMS DR TO ALISON DR Miles = 0.79	STANDARD OVERLAY ADA IMPROVEMENTS	\$800,000	PALATINE	7	2024-2028

REHABILITATION - PAVEMENTS

PALATINE RD S FR RD	E OF US 12 (RAND RD) TO E OF PINECREST DR Miles = 3.61	STANDARD OVERLAY ADA IMPROVEMENTS	\$1,283,000	ARLINGTON HEIGHTS PROSPECT HEIGHTS WHEELING	6	2024-2028
------------------------	---	--------------------------------------	-------------	---	---	-----------

Roadway Information

Miles	AADT	Truck Pct	NHS
0.32		0.0	N
0.99		0.0	N
0.49		0.0	N
0.49		0.0	N
0.59		0.0	N
0.34		0.0	N
0.39		0.0	N

REHABILITATION - PAVEMENTS

PAULINA ST	12TH ST TO VERMONT AVE Miles = 0.34	STANDARD OVERLAY	\$146,000	CALUMET PARK	1	2024-2028
------------	--	------------------	-----------	--------------	---	-----------

Roadway Information

Miles	AADT	Truck Pct	NHS
0.34		0.0	N

REHABILITATION - PAVEMENTS

**FY 2023-2028 Rebuild Illinois
Highway Improvement Program
District 1
State Highways
COOK COUNTY**

Route / Street	Location	Improvements	Est. Cost	City	MYP Years	
		TAMP Category			Past	Current
PERSHING RD	0.1 MI E OF ASHLAND AVE TO W OF WELLS ST Miles = 1.53	STANDARD OVERLAY ADA IMPROVEMENTS	\$1,860,000	CHICAGO	5	2024-2028
Roadway Information		REHABILITATION - PAVEMENTS				
<u>Miles</u>	<u>AADT</u>	<u>Truck Pct</u>	<u>NHS</u>			
1.53	15,729	17.5	Y			
PERSHING RD	RACINE AVE & CN RR 1.3 MI W OF I-94	BRIDGE REPLACEMENT RR FLAGGER	\$38,400,000	CHICAGO	13	2024-2028
<i>ILLINOIS SPECIAL BRIDGE PROGRAM PROJECT.</i>		RECONSTRUCTION - BRIDGES				
				Structure Information		
				<u>Str Number</u>	<u>AADT</u>	<u>Truck Pct</u>
				0160396	16,500	17
PERSHING RD	RACINE AVE & CN RR 1.3 MI W OF I-94	CONSTRUCTION ENGINEERING	\$5,750,000	CHICAGO	6	2024-2028
<i>ILLINOIS SPECIAL BRIDGE PROGRAM PROJECT.</i>		RECONSTRUCTION - BRIDGES				
PULASKI RD	COLUMBUS AVE TO US 12 (95TH ST) Miles = 1.05	SMART OVERLAY	\$1,000,000	CHICAGO HOMETOWN OAK LAWN	1	2024-2028
Roadway Information		PRESERVATION - PAVEMENTS				
<u>Miles</u>	<u>AADT</u>	<u>Truck Pct</u>	<u>NHS</u>			
1.05	22,440	3.6	Y			

**FY 2023-2028 Rebuild Illinois
Highway Improvement Program
District 1
State Highways
COOK COUNTY**

Route / Street		Location		Improvements	Est. Cost	City	MYP Years	
				TAMP Category			Past	Current
PULASKI RD		AT NORTH BRANCH CHICAGO RIVER		BRIDGE DECK OVERLAY BRIDGE JOINT REPLACE/REPAIR	\$554,000	CHICAGO	1	2023
				PRESERVATION - BRIDGES				
PULASKI RD		I-290 (EISENHOWER EXPY) TO CERMAK RD (22ND ST) Miles = 1.60		SMART OVERLAY	\$1,500,000	CHICAGO	4	2023
				PRESERVATION - PAVEMENTS				

**FY 2023-2028 Rebuild Illinois
Highway Improvement Program
District 1
State Highways
COOK COUNTY**

Route / Street		Location	Improvements	Est. Cost	City	MYP Years	
			TAMP Category			Past	Current
RIDGE BLVD	HOWARD ST TO 0.3 MI S OF PRATT BLVD (PEDESTRIAN IMPROVEMENTS)		MISCELLANEOUS	\$2,000,000	CHICAGO	4	2024-2028
			MISCELLANEOUS IMPROVEMENTS				
RIDGE BLVD	HOWARD ST TO 0.3 MI S OF PRATT BLVD (PEDESTRIAN IMPROVEMENTS)		LAND ACQUISITION	\$1,000	CHICAGO	1	2024-2028
			MISCELLANEOUS IMPROVEMENTS				
ROOSEVELT RD	DES PLAINES AVE TO BELT RAILWAY Miles = 4.08		SMART OVERLAY	\$5,000,000	CHICAGO BERWYN OAK PARK FOREST PARK	2	2023
			PRESERVATION - PAVEMENTS				
Roadway Information							
Miles	AADT	Truck Pct	NHS				
4.08	23,026	6.6	Y				
ROOSEVELT RD	AT IHB RR & GARDNER RD		BRIDGE DECK OVERLAY BRIDGE JOINT REPLACE/REPAIR	\$3,423,000	WESTCHESTER	1	2024-2028
			PRESERVATION - BRIDGES				

**FY 2023-2028 Rebuild Illinois
Highway Improvement Program
District 1
State Highways
COOK COUNTY**

Route / Street		Location	Improvements	Est. Cost	City	MYP Years	
			TAMP Category			Past	Current
SACRAMENTO BLVD	N OF CARROLL AVE TO ROOSEVELT RD Miles = 1.52		STANDARD OVERLAY ADA IMPROVEMENTS	\$1,100,000	CHICAGO	5	2024-2028
Roadway Information			REHABILITATION - PAVEMENTS				
<u>Miles</u>	<u>AADT</u>	<u>Truck Pct</u>	<u>NHS</u>				
1.52	15,399	2.3	N				
SERVICE ROAD	(WEST-ELE) OVER 26TH ST CONNECTION		BRIDGE NEW DECK	\$300,000	CICERO	2	2024-2028
			REHABILITATION - BRIDGES				
			Structure Information				
			<u>Str Number</u>	<u>AADT</u>	<u>Truck Pct</u>	<u>NHS</u>	
			0162465	100	N/A	N	
SERVICE ROAD	(WEST-ELE) OVER 26TH ST CONNECTION		LAND ACQUISITION	\$250,000	CICERO	1	2024-2028
			REHABILITATION - BRIDGES				
TOUHY AVE	AT DES PLAINES RIVER		BRIDGE REPAIR	\$750,000	DES PLAINES	2	2023
			MAINTENANCE - BRIDGES				
TOUHY AVE	AT N BRANCH CHICAGO RIVER 0.6 MI E OF ILL 43		BRIDGE REPLACEMENT TRAF SIGNAL MODERNIZATION ADA IMPROVEMENTS	\$3,000,000	NILES	14	2024-2028
			RECONSTRUCTION - BRIDGES				
			Structure Information				
			<u>Str Number</u>	<u>AADT</u>	<u>Truck Pct</u>	<u>NHS</u>	
			0160363	25,600	4	Y	

**FY 2023-2028 Rebuild Illinois
Highway Improvement Program
District 1
State Highways
COOK COUNTY**

Route / Street	Location	Improvements	Est. Cost	City	MYP Years	
		TAMP Category			Past	Current
TOUHY AVE	AT KOSTNER AVE	TRAF SIGNAL MODERNIZATION ADA IMPROVEMENTS	\$720,000	LINCOLNWOOD	3	2024-2028
		MISCELLANEOUS IMPROVEMENTS				
TOUHY AVE	AT HAMLIN AVE	CHANNELIZATION TRAF SIGNAL INSTALLATION	\$750,000	LINCOLNWOOD	15	2024-2028
		MISCELLANEOUS IMPROVEMENTS				
TOUHY AVE	AT HAMLIN AVE	LAND ACQUISITION	\$85,000	LINCOLNWOOD	9	2024-2028
		MISCELLANEOUS IMPROVEMENTS				
TOWER RD	AT I-94/US 41 (EDENS EXPWY)	BRIDGE DECK OVERLAY BRIDGE JOINT REPLACE/REPAIR	\$650,000	NORTHFIELD	1	2024-2028
		PRESERVATION - BRIDGES				
VARIOUS	VARIOUS LOCATIONS (ADA RAMPS - HANOVER, PALATINE & SCHAUMBURG TOWNSHIPS)	ADA IMPROVEMENTS	\$640,000		3	2024-2028
		MISCELLANEOUS IMPROVEMENTS				

**FY 2023-2028 Rebuild Illinois
Highway Improvement Program
District 1
State Highways
COOK COUNTY**

Route / Street	Location	Improvements	Est. Cost	City	MYP Years	
		TAMP Category			Past	Current
VARIOUS	VARIOUS LOCATIONS (ADA RAMPS - ELK GROVE & WHEELING TOWNSHIPS)	ADA IMPROVEMENTS	\$675,000		1	2024-2028
		MISCELLANEOUS IMPROVEMENTS				
VARIOUS	VARIOUS LOCATIONS (ADA RAMPS - NORTHWOOD PARK TOWNSHIP)	ADA IMPROVEMENTS	\$317,000		1	2024-2028
		MISCELLANEOUS IMPROVEMENTS				
VARIOUS	VARIOUS LOCATIONS (ADA RAMPS - NEW TRIER TOWNSHIP #1)	ADA IMPROVEMENTS	\$706,000		1	2024-2028
		MISCELLANEOUS IMPROVEMENTS				
VARIOUS	VARIOUS LOCATIONS (ADA RAMPS - NEW TRIER TOWNSHIP #2)	ADA IMPROVEMENTS	\$706,000		1	2024-2028
		MISCELLANEOUS IMPROVEMENTS				
VARIOUS	VARIOUS LOCATIONS (ADA RAMPS - EVANSTON TOWNSHIP)	ADA IMPROVEMENTS	\$1,026,000		1	2024-2028
		MISCELLANEOUS IMPROVEMENTS				
VARIOUS	VARIOUS LOCATIONS (ADA RAMPS - NORTHFIELD TOWNSHIP)	ADA IMPROVEMENTS	\$1,265,000		1	2024-2028
		MISCELLANEOUS IMPROVEMENTS				

**FY 2023-2028 Rebuild Illinois
Highway Improvement Program
District 1
State Highways
COOK COUNTY**

Route / Street	Location	Improvements	Est. Cost	City	MYP Years	
		TAMP Category			Past	Current
VARIOUS	VARIOUS LOCATIONS (ADA RAMPS - LEYDEN TOWNSHIP #1)	ADA IMPROVEMENTS	\$1,174,000		1	2024-2028
		MISCELLANEOUS IMPROVEMENTS				
VARIOUS	VARIOUS LOCATIONS (ADA RAMPS - LEYDEN TOWNSHIP #2)	ADA IMPROVEMENTS	\$1,174,000		1	2024-2028
		MISCELLANEOUS IMPROVEMENTS				
VARIOUS	VARIOUS LOCATIONS (ADA RAMPS - MAINE TOWNSHIP #1)	ADA IMPROVEMENTS	\$1,131,000		1	2024-2028
		MISCELLANEOUS IMPROVEMENTS				
VARIOUS	VARIOUS LOCATIONS (ADA RAMPS - MAINE TOWNSHIP #2)	ADA IMPROVEMENTS	\$1,131,000		1	2024-2028
		MISCELLANEOUS IMPROVEMENTS				
VARIOUS	VARIOUS LOCATIONS (ADA RAMPS - NILES TOWNSHIP #1)	ADA IMPROVEMENTS	\$915,000		1	2024-2028
		MISCELLANEOUS IMPROVEMENTS				
VARIOUS	VARIOUS LOCATIONS (ADA RAMPS - NILES TOWNSHIP #2)	ADA IMPROVEMENTS	\$915,000		1	2024-2028
		MISCELLANEOUS IMPROVEMENTS				

**FY 2023-2028 Rebuild Illinois
Highway Improvement Program
District 1
State Highways
COOK COUNTY**

Route / Street	Location	Improvements	Est. Cost	City	MYP Years	
		TAMP Category			Past	Current
VARIOUS	VARIOUS LOCATIONS (ADA RAMPS - NILES TOWNSHIP #3)	ADA IMPROVEMENTS	\$915,000		1	2024-2028
		MISCELLANEOUS IMPROVEMENTS				
VARIOUS	VARIOUS LOCATIONS (ADA RAMPS - NILES TOWNSHIP #4)	ADA IMPROVEMENTS	\$915,000		1	2024-2028
		MISCELLANEOUS IMPROVEMENTS				
VARIOUS	VARIOUS LOCATIONS (ADA RAMPS) (CHICAGO)	ADA IMPROVEMENTS	\$10,000,000		3	2024-2028
		MISCELLANEOUS IMPROVEMENTS				
VARIOUS	VARIOUS LOCATIONS (ADA RAMPS - N COOK)	ADA IMPROVEMENTS	\$350,000		3	2024-2028
		MISCELLANEOUS IMPROVEMENTS				
VARIOUS	VARIOUS LOCATIONS (S COOK - WORTH TOWNSHIP)	LAND ACQUISITION	\$250,000		1	2023
		MISCELLANEOUS IMPROVEMENTS				
VARIOUS	VARIOUS LOCATIONS (S COOK - ROW CATEGORY 3)	LAND ACQUISITION	\$250,000		1	2023
		MISCELLANEOUS IMPROVEMENTS				

**FY 2023-2028 Rebuild Illinois
Highway Improvement Program
District 1
State Highways
COOK COUNTY**

Route / Street	Location	Improvements	Est. Cost	City	MYP Years	
		TAMP Category			Past	Current
VARIOUS	VARIOUS LOCATIONS (ADA RAMPS - S COOK - LYONS & THORNTON TWP)	LAND ACQUISITION	\$100,000		1	2023
		MISCELLANEOUS IMPROVEMENTS				
VARIOUS	VARIOUS LOCATIONS (ADA RAMPS - N COOK)	LAND ACQUISITION	\$100,000		3	2023
		MISCELLANEOUS IMPROVEMENTS				
VARIOUS	CENTRAL TRAFFIC MANAGEMENT SYSTEM - CONTRACT #1	MISCELLANEOUS	\$1,550,000		5	2023
		MISCELLANEOUS IMPROVEMENTS				
VARIOUS	CENTRAL TRAFFIC MANAGEMENT SYSTEM - CONTRACT #2	MISCELLANEOUS	\$4,433,000		1	2023
		MISCELLANEOUS IMPROVEMENTS				
VARIOUS	CENTRAL TRAFFIC MANAGEMENT SYSTEM - CONTRACT #3	MISCELLANEOUS	\$2,000,000		1	2023
		MISCELLANEOUS IMPROVEMENTS				

**FY 2023-2028 Rebuild Illinois
Highway Improvement Program
District 1
State Highways
COOK COUNTY**

Route / Street	Location	Improvements	Est. Cost	City	MYP Years	
		TAMP Category			Past	Current
WASHINGTON BLVD	AT DES PLAINES RIVER	BRIDGE REPLACEMENT	\$3,500,000	RIVER FOREST	6	2024-2028
		RECONSTRUCTION - BRIDGES		Structure Information <u>Str Number</u> <u>AADT</u> <u>Truck Pct</u> <u>NHS</u> 0160950 6,400 5 N		
WASHINGTON BLVD	AT DES PLAINES RIVER	LAND ACQUISITION	\$50,000	RIVER FOREST	4	2023
		RECONSTRUCTION - BRIDGES				
WESTERN AVE	87TH ST TO 91ST ST Miles = 0.50	SMART OVERLAY	\$600,000	EVERGREEN PARK	1	2024-2028
		PRESERVATION - PAVEMENTS				
Roadway Information <u>Miles</u> <u>AADT</u> <u>Truck Pct</u> <u>NHS</u> 0.50 29,000 3.6 Y						
WESTERN AVE	115TH ST TO 127TH ST Miles = 1.50	SMART OVERLAY	\$1,700,000	CHICAGO BLUE ISLAND	1	2024-2028
		PRESERVATION - PAVEMENTS				
Roadway Information <u>Miles</u> <u>AADT</u> <u>Truck Pct</u> <u>NHS</u> 1.50 7,200 3.4 Y						
WESTERN AVE	0.1 MI S OF BROADWAY ST TO I-57 Miles = 1.51	SMART OVERLAY	\$1,200,000	BLUE ISLAND DIXMOOR	1	2024-2028
		PRESERVATION - PAVEMENTS				
Roadway Information <u>Miles</u> <u>AADT</u> <u>Truck Pct</u> <u>NHS</u> 1.51 8,331 11.6 Y						

**FY 2023-2028 Rebuild Illinois
Highway Improvement Program
District 1
State Highways
COOK COUNTY**

Route / Street	Location	Improvements	Est. Cost	City	MYP Years	
		TAMP Category			Past	Current
WESTERN AVE	AT THORN CREEK	BRIDGE DECK OVERLAY BRIDGE JOINT REPLACE/REPAIR	\$202,000	PARK FOREST	1	2024-2028

PRESERVATION - BRIDGES

WILLOW RD	E OF DES PLAINES RIVER TO WATERVIEW DR / PROTECTION PKWY Miles = 0.94	RECONSTRUCTION INTERSECTION IMPROVEMENT LIGHTING NOISE BARRIERS BRIDGE REPAIR WING WALL REPAIR	\$9,011,000	PROSPECT HEIGHTS GLENVIEW	24	2024-2028
-----------	---	---	-------------	------------------------------	----	-----------

Roadway Information

Miles	AADT	Truck Pct	NHS
0.94	43,146	7.0	Y

RECONSTRUCTION - PAVEMENTS

WILLOW RD	E OF DES PLAINES RIVER TO WATERVIEW DR / PROTECTION PKWY Miles = 0.01	ADDITIONAL LANES	\$9,989,000	PROSPECT HEIGHTS GLENVIEW	5	2024-2028
-----------	---	------------------	-------------	------------------------------	---	-----------

INITIAL CONSTRUCTION - PAVEMENTS

WILLOW RD	E OF DES PLAINES RIVER TO WATERVIEW DR / PROTECTION PKWY	UTILITY ADJUSTMENT	\$500,000	PROSPECT HEIGHTS GLENVIEW	8	2024-2028
-----------	---	--------------------	-----------	------------------------------	---	-----------

INITIAL CONSTRUCTION - PAVEMENTS

**FY 2023-2028 Rebuild Illinois
Highway Improvement Program
District 1
State Highways
COOK COUNTY**

Route / Street	Location	Improvements	Est. Cost	City	MYP Years	
		TAMP Category			Past	Current
WILLOW RD	E OF DES PLAINES RIVER TO WATERVIEW DR / PROTECTION PKWY	CONSTRUCTION ENGINEERING	\$2,500,000	PROSPECT HEIGHTS GLENVIEW	19	2024-2028
		INITIAL CONSTRUCTION - PAVEMENTS				
WILLOW RD	AT W FORK N BRANCH CHICAGO RIVER	BRIDGE REPLACEMENT SIDEWALKS	\$9,400,000	NORTHBROOK GLENVIEW	6	2024-2028
		RECONSTRUCTION - BRIDGES		<div>Structure Information</div> <div><div>Str Number</div><div>AADT</div><div>Truck Pct</div><div>NHS</div><div>0160534</div><div>35,600</div><div>6</div><div>Y</div></div>		
WILLOW RD	AT W FORK N BRANCH CHICAGO RIVER	P.E. (PHASE II)	\$1,000,000	NORTHBROOK GLENVIEW	2	2023
		RECONSTRUCTION - BRIDGES				
WILLOW RD	AT W FORK N BRANCH CHICAGO RIVER	CONSTRUCTION ENGINEERING	\$1,450,000	NORTHBROOK GLENVIEW	1	2024-2028
		RECONSTRUCTION - BRIDGES				
WILLOW RD	LANDWEHR RD TO 0.2 MI W OF ILL 43 (WAUKEGAN RD) Miles = 2.87	SMART OVERLAY	\$3,500,000	GLENVIEW NORTHBROOK	2	2023
		PRESERVATION - PAVEMENTS				
Roadway Information						
Miles	AADT	Truck Pct	NHS			
2.87	34,845	7.0	Y			

**FY 2023-2028 Rebuild Illinois
Highway Improvement Program
District 1
State Highways
COOK COUNTY**

Route / Street		Location	Improvements	Est. Cost	City	MYP Years	
			TAMP Category			Past	Current
WILLOW SPRINGS RD	AT DES PLAINES RIVER & CANAL		BRIDGE SUPERSTRUCTURE REPLACE	\$30,000,000	WILLOW SPRINGS	1	2024-2028
			REHABILITATION - BRIDGES		Structure Information		
					Str Number	AADT	Truck Pct NHS
					0160540	16,100	6 N
WILLOW SPRINGS RD	AT DES PLAINES RIVER & CANAL		P.E. (PHASE I)	\$1,800,000	WILLOW SPRINGS	2	2024-2028
			REHABILITATION - BRIDGES				
WILLOW SPRINGS RD	AT DES PLAINES RIVER & CANAL		P.E. (PHASE II) CONSTRUCTION ENGINEERING	\$8,400,000	WILLOW SPRINGS	1	2024-2028
			REHABILITATION - BRIDGES				
WILSON AVE	OVER I-94 (EDENS EXPWY)		BRIDGE DECK OVERLAY BRIDGE JOINT REPLACE/REPAIR	\$1,318,000	CHICAGO	1	2024-2028
			PRESERVATION - BRIDGES				
WOLF RD	US 6 (SOUTHWEST HWY) TO 187TH ST Miles = 1.62		DESIGNED OVERLAY ADA IMPROVEMENTS	\$2,800,000	ORLAND PARK	6	2023
			REHABILITATION - PAVEMENTS				
Roadway Information							
Miles	AADT	Truck Pct	NHS				
1.12	13,244	3.9	N				
0.50	15,800	6.5	N				

**FY 2023-2028 Rebuild Illinois
Highway Improvement Program
District 1
State Highways
COOK COUNTY**

Route / Street	Location	Improvements	Est. Cost	City	MYP Years	
		TAMP Category			Past	Current
WOLF RD	AT MARLEY CREEK 0.1 MI S OF JCT US 6 (SOUTHWEST HWY)	CULVERT REPAIR	\$250,000	ORLAND PARK	6	2023
		MAINTENANCE - BRIDGES				
WOOD ST	S OF LITTLE CALUMET RIVER TO 0.3 MI S OF US 6 (159TH ST) Miles = 3.70	RECONSTRUCTION BRIDGE REPAIR WATER MAIN	\$13,000,000	BLUE ISLAND RIVERDALE DIXMOOR HARVEY	1	2023
Roadway Information		RECONSTRUCTION - PAVEMENTS				
<u>Miles</u>	<u>AADT</u>	<u>Truck Pct</u>	<u>NHS</u>			
3.70	8,583	4.6	N			
WOOD ST	S OF LITTLE CALUMET RIVER TO 0.3 MI S OF US 6 (159TH ST)	CONSTRUCTION ENGINEERING	\$4,225,000	BLUE ISLAND RIVERDALE DIXMOOR HARVEY	5	2024-2028
		INITIAL CONSTRUCTION - PAVEMENTS				

DUPAGE COUNTY

FY 2023-2028

PROPOSED HIGHWAY IMPROVEMENT PROGRAM

**FY 2023-2028 Rebuild Illinois
Highway Improvement Program
District 1
State Highways
DUPAGE COUNTY**

Route / Street	Location	Improvements	Est. Cost	City	MYP Years	
		TAMP Category			Past	Current
I 55 NORTH FRONTAGE RD	AT CASS AVE (N FR RD)	CURVE CORRECTIONS	\$200,000	DARIEN	1	2023
		MISCELLANEOUS IMPROVEMENTS				
I 55	AT CASS AVE	BRIDGE REPAIR	\$2,000,000	DARIEN	1	2024-2028
		MAINTENANCE - BRIDGES				
I 55	STREAM 0.9 MI E OF CASS AVE	CULVERT REPAIR	\$465,000		7	2024-2028
		MISCELLANEOUS IMPROVEMENTS				
I 290	AT I-355 (VETERANS MEMORIAL TOLLWAY) & AT SPRING BROOK	BRIDGE REPLACEMENT CULVERT REPLACEMENT	\$32,420,000	ITASCA	1	2024-2028
		RECONSTRUCTION - BRIDGES		Structure Information		
				Str Number	AADT	Truck Pct NHS
				0220092	40,600	23 Y
				0220093	81,200	23 Y
				0220094	22,400	10 Y
I 290	AT I-355 (VETERANS MEMORIAL TOLLWAY) & AT SPRING BROOK	P.E. (PHASE I)	\$1,950,000		1	2024-2028
		RECONSTRUCTION - BRIDGES				

**FY 2023-2028 Rebuild Illinois
Highway Improvement Program
District 1
State Highways
DUPAGE COUNTY**

Route / Street	Location	Improvements	Est. Cost	City	MYP Years	
		TAMP Category			Past	Current
I 290	AT I-355 (VETERANS MEMORIAL TOLLWAY) & AT SPRING BROOK	P.E. (PHASE II)	\$4,220,000		1	2024-2028
		RECONSTRUCTION - BRIDGES				
I 290	AT I-355 (VETERANS MEMORIAL TOLLWAY) & AT SPRING BROOK	CONSTRUCTION ENGINEERING	\$4,870,000		1	2024-2028
		RECONSTRUCTION - BRIDGES				
US 20 LAKE ST	AT ILL 390 (ELGIN-O'HARE EXPWY)	BRIDGE DECK OVERLAY BRIDGE JOINT REPLACE/REPAIR	\$2,322,000	HANOVER PARK	1	2024-2028
		PRESERVATION - BRIDGES				
US 20 LAKE ST	AT GARY AVE	TRAF SIGNAL MODERNIZATION CHANNELIZATION SIGNING (NEW)	\$2,930,000	HANOVER PARK	7	2023
		MISCELLANEOUS IMPROVEMENTS				
US 34 OGDEN AVE	BEAUMONT DR / SHANDREW DR TO SW OF AURORA RD / OGDEN AVE Miles = 2.09	SMART OVERLAY	\$2,600,000	NAPERVILLE	1	2024-2028
		PRESERVATION - PAVEMENTS				
Roadway Information						
<u>Miles</u>	<u>AADT</u>	<u>Truck Pct</u>	<u>NHS</u>			
2.09	26,477	3.8	Y			

**FY 2023-2028 Rebuild Illinois
Highway Improvement Program
District 1
State Highways
DUPAGE COUNTY**

Route / Street		Location		Improvements	Est. Cost	City	MYP Years	
				TAMP Category			Past	Current
US 34 OGDEN AVE		RICKERT DR TO FELDOTT LN		INTERSECTION IMPROVEMENT	\$1,500,000	NAPERVILLE	5	2024-2028
				MISCELLANEOUS IMPROVEMENTS				
US 34 OGDEN AVE		AT CRESS CREEK W OF BENEDETTI DR		CULVERT REPLACEMENT RIP RAP	\$550,000	NAPERVILLE	1	2024-2028
				RECONSTRUCTION - BRIDGES				
US 34 OGDEN AVE		SW OF AUTHORITY DR TO W OF ILL 83 (KINGERY HWY)		CRACK & JOINT SEALING	\$490,000	DOWNERS GROVE WESTMONT CLARENDON HILLS	1	2024-2028
				PRESERVATION - PAVEMENTS				
ILL 19 IRVING PARK RD		0.3 MI W OF MITCHELL BLVD TO ROSELLE RD Miles = 2.66		DESIGNED OVERLAY NEW SHOULDERS ADA IMPROVEMENTS	\$2,167,000	SCHAUMBURG ROSELLE	2	2024-2028
				REHABILITATION - PAVEMENTS				
Roadway Information								
Miles	AADT	Truck Pct	NHS					
0.45	22,800	8.2	N					
0.29	22,800	8.2	Y					
0.97	22,800	8.2	N					
0.95	13,100	6.3	N					

**FY 2023-2028 Rebuild Illinois
Highway Improvement Program
District 1
State Highways
DUPAGE COUNTY**

Route / Street	Location	Improvements	Est. Cost	City	MYP Years	
		TAMP Category			Past	Current
ILL 19 IRVING PARK RD	ROSELLE RD TO BAKER DR Miles = 2.44	DESIGNED OVERLAY NEW SHOULDERS ADA IMPROVEMENTS REHABILITATION - PAVEMENTS	\$2,890,000	ROSELLE ITASCA	6	2024-2028
Roadway Information						
<u>Miles</u>	<u>AADT</u>	<u>Truck Pct</u>	<u>NHS</u>			
0.68	17,300	4.8	Y			
1.76	16,043	3.9	N			
ILL 38 ROOSEVELT RD	W OF TECHNOLOGY BLVD TO W OF KRESS RD	CRACK & JOINT SEALING PRESERVATION - PAVEMENTS	\$60,000	WEST CHICAGO	1	2024-2028
ILL 38 ROOSEVELT RD	E OF TECHNOLOGY BLVD TO WINFIELD RD Miles = 4.97	STANDARD OVERLAY ADA IMPROVEMENTS RR FLAGGER REHABILITATION - PAVEMENTS	\$4,266,000	WEST CHICAGO WINFIELD	6	2024-2028
Roadway Information						
<u>Miles</u>	<u>AADT</u>	<u>Truck Pct</u>	<u>NHS</u>			
4.97	24,477	11.7	Y			
ILL 38 ROOSEVELT RD	W OF ILL 59 TO COUNTY FARM RD Miles = 2.79	DESIGNED OVERLAY WIDENING EXISTING PAVEMENT REHABILITATION - PAVEMENTS	\$3,545,000	WINFIELD WHEATON WEST CHICAGO	6	2024-2028
Roadway Information						
<u>Miles</u>	<u>AADT</u>	<u>Truck Pct</u>	<u>NHS</u>			
2.79	18,922	9.6	Y			
ILL 38 ROOSEVELT RD	AT WINFIELD RD	INTERSECTION RECONSTN MISCELLANEOUS IMPROVEMENTS	\$7,500,000	WINFIELD	22	2024-2028

**FY 2023-2028 Rebuild Illinois
Highway Improvement Program
District 1
State Highways
DUPAGE COUNTY**

Route / Street	Location	Improvements	Est. Cost	City	MYP Years	
		TAMP Category			Past	Current
ILL 38 ROOSEVELT RD	AT WINFIELD RD	P.E. (PHASE II)	\$250,000	WINFIELD	1	2023
		MISCELLANEOUS IMPROVEMENTS				
ILL 38 ROOSEVELT RD	AT WINFIELD RD	P.E. (PHASE II)	\$2,350,000	WINFIELD	1	2024-2028
		MISCELLANEOUS IMPROVEMENTS				
ILL 38 ROOSEVELT RD	AT WINFIELD RD	LAND ACQUISITION	\$1,340,000	WINFIELD	13	2024-2028
		MISCELLANEOUS IMPROVEMENTS				
ILL 38 ROOSEVELT RD	WINFIELD RD TO COUNTY FARM RD	LAND ACQUISITION	\$893,000	WINFIELD WHEATON	1	2024-2028
		REHABILITATION - PAVEMENTS				
ILL 38 ROOSEVELT RD	WINFIELD RD TO COUNTY FARM RD & AT COUNTY FARM RD	CONSTRUCTION ENGINEERING	\$3,246,000	WHEATON WINFIELD	6	2024-2028
		MISCELLANEOUS IMPROVEMENTS				

**FY 2023-2028 Rebuild Illinois
Highway Improvement Program
District 1
State Highways
DUPAGE COUNTY**

Route / Street	Location	Improvements	Est. Cost	City	MYP Years	
		TAMP Category			Past	Current
ILL 38 ROOSEVELT RD	AT COUNTY FARM RD	INTERSECTION IMPROVEMENT BRIDGE REPLACEMENT	\$8,973,000	WHEATON	7	2024-2028
		MISCELLANEOUS IMPROVEMENTS				
		Structure Information <div><div>Str Number</div><div>AADT</div><div>Truck Pct</div><div>NHS</div></div> <div><div>0220145</div><div>21,200</div><div>10</div><div>Y</div></div>				
ILL 38 ROOSEVELT RD	COUNTY FARM RD TO E OF PIERCE AVE Miles = 0.73	STANDARD OVERLAY	\$700,000	WHEATON	4	2024-2028
		REHABILITATION - PAVEMENTS				
		Roadway Information <div><div>Miles</div><div>AADT</div><div>Truck Pct</div><div>NHS</div></div> <div><div>0.73</div><div>24,900</div><div>5.0</div><div>Y</div></div>				
ILL 38 ROOSEVELT RD	AT COUNTY FARM RD	LAND ACQUISITION	\$2,600,000	WHEATON WINFIELD	7	2024-2028
		MISCELLANEOUS IMPROVEMENTS				
ILL 38 ROOSEVELT RD	AT WINFIELD CREEK	BRIDGE DECK OVERLAY BRIDGE JOINT REPLACE/REPAIR	\$183,000	WHEATON	1	2023
		PRESERVATION - BRIDGES				
ILL 38 ROOSEVELT RD	WESTHAVEN DR TO E OF NICOLL AVE	CRACK & JOINT SEALING	\$330,000	WHEATON GLEN ELLYN	1	2024-2028
		PRESERVATION - PAVEMENTS				

**FY 2023-2028 Rebuild Illinois
Highway Improvement Program
District 1
State Highways
DUPAGE COUNTY**

Route / Street	Location	Improvements	Est. Cost	City	MYP Years	
		TAMP Category			Past	Current
ILL 38 ROOSEVELT RD	AT ILL 53	BRIDGE DECK OVERLAY BRIDGE JOINT REPLACE/REPAIR	\$424,000	GLEN ELLYN	1	2024-2028
		PRESERVATION - BRIDGES				
ILL 38 ROOSEVELT RD	E OF EDSON ST TO 0.1 MI W OF ARDMORE AVE	CRACK & JOINT SEALING	\$240,000	VILLA PARK LOMBARD	1	2024-2028
		PRESERVATION - PAVEMENTS				
ILL 38 ROOSEVELT RD	W OF ILL 83 RAMPS (SB) TO 0.2 MI E OF VILLA AVE	CRACK & JOINT SEALING	\$150,000	ELMHURST VILLA PARK OAKBROOK TERRACE	1	2024-2028
		PRESERVATION - PAVEMENTS				
ILL 53 ROHLWING RD	AT CN RR	BRIDGE DECK OVERLAY BRIDGE JOINT REPLACE/REPAIR	\$910,000	ADDISON	1	2024-2028
		PRESERVATION - BRIDGES				

**FY 2023-2028 Rebuild Illinois
Highway Improvement Program
District 1
State Highways
DUPAGE COUNTY**

Route / Street	Location	Improvements	Est. Cost	City	MYP Years	
		TAMP Category			Past	Current
ILL 53 COLUMBINE AVE	AT GREAT WESTERN TRAIL 0.8 MI S OF ILL 64 (NORTH AVE)	BRIDGE NEW DECK BRIDGE BEAM REPLACEMENT BRIDGE REPAIR	\$2,735,000	LOMBARD	6	2023
	ILLINOIS SPECIAL BRIDGE PROGRAM PROJECT.					
	REHABILITATION - BRIDGES	Structure Information Str Number AADT Truck Pct NHS 0220076 16,300 5 Y				
ILL 53 COLUMBINE AVE	AT PARKVIEW BLVD / SURREY DR	CHANNELIZATION TRAF SIGNAL INSTALLATION	\$525,000	GLEN ELLYN	14	2024-2028
	MISCELLANEOUS IMPROVEMENTS					
ILL 53	HARDING AVE/NICOLL WAY TO S OF BEMIS RD Miles = 0.73	SMART OVERLAY	\$400,000	GLEN ELLYN	1	2024-2028
	Roadway Information Miles AADT Truck Pct NHS 0.73 15,000 3.2 Y					
	PRESERVATION - PAVEMENTS					
ILL 53 (SOUTHBOUND)	AT E BRANCH DUPAGE RIVER	BRIDGE DECK OVERLAY BRIDGE JOINT REPLACE/REPAIR	\$279,000		1	2024-2028
	PRESERVATION - BRIDGES					

**FY 2023-2028 Rebuild Illinois
Highway Improvement Program
District 1
State Highways
DUPAGE COUNTY**

Route / Street	Location	Improvements	Est. Cost	City	MYP Years	
		TAMP Category			Past	Current
ILL 53 (NORTHBOUND)	AT E BRANCH DUPAGE RIVER	BRIDGE DECK OVERLAY BRIDGE JOINT REPLACE/REPAIR	\$287,000		1	2024-2028
		PRESERVATION - BRIDGES				
ILL 53 LINCOLN AVE	N OF 61ST ST TO 75TH ST Miles = 1.86	SMART OVERLAY	\$2,500,000	LISLE WOODRIDGE	1	2024-2028
		PRESERVATION - PAVEMENTS				
Roadway Information						
<u>Miles</u>	<u>AADT</u>	<u>Truck Pct</u>	<u>NHS</u>			
1.86	23,308	6.4	Y			
ILL 53	AT MORTON ARBORETUM DR (NB & SB)	BRIDGE SUBSTRUCTURE REHAB	\$1,000,000		1	2024-2028
		REHABILITATION - BRIDGES				
				Structure Information		
				<u>Str Number</u>	<u>AADT</u>	<u>Truck Pct</u>
				0220080	10,150	4
				0220081	10,150	4
ILL 56 BUTTERFIELD RD	0.4 MI W OF ILL 59 TO NAPERVILLE RD Miles = 5.89	SMART OVERLAY	\$5,800,000	AURORA WHEATON WARRENVILLE	1	2024-2028
		PRESERVATION - PAVEMENTS				
Roadway Information						
<u>Miles</u>	<u>AADT</u>	<u>Truck Pct</u>	<u>NHS</u>			
5.89	18,485	5.8	Y			

**FY 2023-2028 Rebuild Illinois
Highway Improvement Program
District 1
State Highways
DUPAGE COUNTY**

Route / Street	Location	Improvements	Est. Cost	City	MYP Years	
		TAMP Category			Past	Current
ILL 56 22ND ST	ILL 59 TO YORK RD	TRAF SIGNAL MODERNIZATION SIGNAL TIMING/PROGRESSION CHANGEABLE MESSAGE SIGNS SIGNING (NEW) SURVEILLANCE MISCELLANEOUS ADA IMPROVEMENTS	\$8,103,000	OAK BROOK DOWNERS GROVE WHEATON WARRENVILLE LOMBARD OAKBROOK TERRACE	4	2024-2028
		MISCELLANEOUS IMPROVEMENTS				
ILL 56 22ND ST CERMAK RD BUTTERFIELD RD	ILL 59 TO YORK RD	RR FLAGGER	\$10,000	OAK BROOK WESTCHESTER BROADVIEW NORTH RIVERSIDE BERWYN CICERO OAKBROOK TERRACE DOWNERS GROVE WHEATON WARRENVILLE LOMBARD	4	2024-2028
		MISCELLANEOUS IMPROVEMENTS				

**FY 2023-2028 Rebuild Illinois
Highway Improvement Program
District 1
State Highways
DUPAGE COUNTY**

Route / Street	Location	Improvements	Est. Cost	City	MYP Years	
		TAMP Category			Past	Current
ILL 56 22ND ST CERMAK RD BUTTERFIELD RD	ILL 59 TO YORK RD	P.E. (PHASE II)	\$1,150,000	OAK BROOK WESTCHESTER BROADVIEW NORTH RIVERSIDE BERWYN CICERO LOMBARD OAKBROOK TERRACE AURORA DOWNERS GROVE WHEATON WARRENVILLE	1	2023

MISCELLANEOUS IMPROVEMENTS

ILL 56 22ND ST CERMAK RD BUTTERFIELD RD	ILL 59 TO YORK RD	UTILITY ADJUSTMENT	\$100,000	OAK BROOK WESTCHESTER BROADVIEW NORTH RIVERSIDE BERWYN CICERO LOMBARD OAKBROOK TERRACE DOWNERS GROVE WHEATON WARRENVILLE	4	2024-2028
--	-------------------	--------------------	-----------	--	---	-----------

MISCELLANEOUS IMPROVEMENTS

**FY 2023-2028 Rebuild Illinois
Highway Improvement Program
District 1
State Highways
DUPAGE COUNTY**

Route / Street	Location	Improvements	Est. Cost	City	MYP Years	
		TAMP Category			Past	Current
ILL 56 22ND ST	ILL 59 TO YORK RD	CONSTRUCTION ENGINEERING	\$900,000	OAK BROOK LOMBARD OAKBROOK TERRACE DOWNERS GROVE WHEATON WARRENVILLE	4	2024-2028
		MISCELLANEOUS IMPROVEMENTS				
ILL 56 BUTTERFIELD RD	0.3 MI W OF ILL 53 TO I-355 RAMP (SB) & AT ILL 53 Miles = 2.11	RECONSTRUCTION INTERSECTION RECONSTN ADA IMPROVEMENTS BRIDGE REPAIR BRIDGE NEW DECK BRIDGE BEAM REPLACEMENT NOISE BARRIERS RETAINING WALL BRIDGE (NEW)	\$17,400,000	DOWNERS GROVE	21	2024-2028
		RECONSTRUCTION - PAVEMENTS				
Roadway Information				Structure Information		
<u>Miles</u>	<u>AADT</u>	<u>Truck Pct</u>	<u>NHS</u>	<u>Str Number</u>	<u>AADT</u>	<u>Truck Pct NHS</u>
1.61	29,433	1.9	Y	0220057	15,350	1 Y
0.50	15,546	3.2	Y			
ILL 56 BUTTERFIELD RD	0.3 MI W OF ILL 53 TO I-355 RAMP (SB) & AT ILL 53 Miles = 0.01	ADDITIONAL LANES	\$11,600,000	DOWNERS GROVE	5	2024-2028
		INITIAL CONSTRUCTION - PAVEMENTS				
ILL 56 BUTTERFIELD RD	0.3 MI W OF ILL 53 TO I-355 RAMP (SB) & AT ILL 53	UTILITY ADJUSTMENT	\$500,000	DOWNERS GROVE	10	2024-2028
		RECONSTRUCTION - PAVEMENTS				

**FY 2023-2028 Rebuild Illinois
Highway Improvement Program
District 1
State Highways
DUPAGE COUNTY**

Route / Street	Location	Improvements	Est. Cost	City	MYP Years	
		TAMP Category			Past	Current
ILL 56 BUTTERFIELD RD	0.3 MI W OF ILL 53 TO I-355 RAMP (SB) & AT ILL 53	CONSTRUCTION ENGINEERING	\$4,350,000	DOWNERS GROVE	7	2024-2028
		RECONSTRUCTION - PAVEMENTS				
ILL 56 BUTTERFIELD RD	TECHNOLOGY DR TO FOUNTAIN SQUARE DR	DRAINAGE EROSION CONTROL	\$2,000,000	LOMBARD OAK BROOK	1	2024-2028
		MAINTENANCE - PAVEMENTS				
ILL 56 BUTTERFIELD RD	TECHNOLOGY DR TO FOUNTAIN SQUARE DR	LAND ACQUISITION	\$50,000	LOMBARD OAK BROOK	1	2023
		MAINTENANCE - PAVEMENTS				
ILL 56 BUTTERFIELD RD	TECHNOLOGY DR TO FOUNTAIN SQUARE DR	LAND ACQUISITION	\$450,000	LOMBARD OAK BROOK	1	2024-2028
		MAINTENANCE - PAVEMENTS				
ILL 59 NELTNOR BLVD	S OF HERITAGE WOODS DR TO N OF BATAVIA RD Miles = 5.76	SMART OVERLAY	\$7,500,000	WEST CHICAGO WARRENVILLE	1	2024-2028
		PRESERVATION - PAVEMENTS				
Roadway Information						
Miles	AADT	Truck Pct	NHS			
5.76	31,288	10.7	Y			

**FY 2023-2028 Rebuild Illinois
Highway Improvement Program
District 1
State Highways
DUPAGE COUNTY**

Route / Street	Location	Improvements	Est. Cost	City	MYP Years	
		TAMP Category			Past	Current
ILL 59 NELTNOR BLVD	AT JAMES AVE & AT JOLIET ST	TRAF SIGNAL MODERNIZATION INTERSECTION IMPROVEMENT	\$1,713,000	WEST CHICAGO	5	2023
		MISCELLANEOUS IMPROVEMENTS				
ILL 59 NELTNOR BLVD	AT UP & CN RR	BRIDGE REPLACEMENT RR FLAGGER	\$7,582,000	WEST CHICAGO	1	2024-2028
		RECONSTRUCTION - BRIDGES				
ILL 59 NELTNOR BLVD	AT UP & CN RR	P.E. (PHASE I)	\$607,000	WEST CHICAGO	1	2024-2028
		RECONSTRUCTION - BRIDGES				
ILL 59 NELTNOR BLVD	AT UP & CN RR	P.E. (PHASE II)	\$910,000	WEST CHICAGO	1	2024-2028
		RECONSTRUCTION - BRIDGES				
ILL 59 NELTNOR BLVD	AT UP & CN RR	LAND ACQUISITION	\$100,000	WEST CHICAGO	1	2024-2028
		RECONSTRUCTION - BRIDGES				

**FY 2023-2028 Rebuild Illinois
Highway Improvement Program
District 1
State Highways
DUPAGE COUNTY**

Route / Street	Location	Improvements	Est. Cost	City	MYP Years		
		TAMP Category			Past	Current	
ILL 59 NELTNOR BLVD	AT UP & CN RR	CONSTRUCTION ENGINEERING	\$1,140,000	WEST CHICAGO	1	2024-2028	
		RECONSTRUCTION - BRIDGES					
ILL 59 NELTNOR BLVD	AT ILL 38 (ROOSEVELT RD)	BRIDGE REPLACEMENT	\$1,740,000	WEST CHICAGO	1	2024-2028	
		RECONSTRUCTION - BRIDGES					Structure Information
				Str Number	AADT	Truck Pct	NHS
				0220036	30,200	10	Y
ILL 59	N OF COUNTRYRIDGE DR TO 0.1 MI N OF FERRY RD	CRACK & JOINT SEALING	\$130,000	WARRENVILLE	1	2024-2028	
		PRESERVATION - PAVEMENTS					
ILL 59	AT BNSF RR	BRIDGE REPLACEMENT RR FLAGGER	\$1,958,000	NAPERVILLE	1	2024-2028	
		RECONSTRUCTION - BRIDGES					
ILL 64 NORTH AVE	SMITH / KAUTZ RD TO YORK RD	TRAF SIGNAL MODERNIZATION CHANGEABLE MESSAGE SIGNS SIGNAL TIMING/PROGRESSION SIGNING (NEW) SURVEILLANCE ADA IMPROVEMENTS	\$11,207,000	ST. CHARLES WEST CHICAGO CAROL STREAM GLENDALE HEIGHTS LOMBARD VILLA PARK ELMHURST	4	2024-2028	
		MISCELLANEOUS IMPROVEMENTS					

**FY 2023-2028 Rebuild Illinois
Highway Improvement Program
District 1
State Highways
DUPAGE COUNTY**

Route / Street	Location	Improvements	Est. Cost	City	MYP Years	
		TAMP Category			Past	Current
ILL 64 NORTH AVE	SMITH / KAUTZ RD TO ILL 50 (CICERO AVE)	RR FLAGGER	\$10,000	ST. CHARLES WEST CHICAGO CAROL STREAM GLENDALE HEIGHTS LOMBARD VILLA PARK ELMHURST CHICAGO OAK PARK MELROSE PARK ELMWOOD PARK NORTHLAKE RIVER FOREST RIVER GROVE	4	2023

MISCELLANEOUS IMPROVEMENTS

ILL 64 NORTH AVE	SMITH / KAUTZ RD TO YORK RD	P.E. (PHASE II)	\$1,100,000	ST. CHARLES WEST CHICAGO CAROL STREAM GLENDALE HEIGHTS LOMBARD VILLA PARK ELMHURST CHICAGO OAK PARK MELROSE PARK ELMWOOD PARK NORTHLAKE RIVER FOREST RIVER GROVE	1	2023
---------------------	-----------------------------	-----------------	-------------	---	---	------

MISCELLANEOUS IMPROVEMENTS

**FY 2023-2028 Rebuild Illinois
Highway Improvement Program
District 1
State Highways
DUPAGE COUNTY**

Route / Street	Location	Improvements	Est. Cost	City	MYP Years						
		TAMP Category			Past	Current					
ILL 64 NORTH AVE	SMITH / KAUTZ RD TO YORK RD	UTILITY ADJUSTMENT	\$100,000	ST. CHARLES	4	2023					
				WEST CHICAGO							
				CAROL STREAM							
				GLENDALE HEIGHTS							
				LOMBARD							
				VILLA PARK							
				ELMHURST							
				CHICAGO							
				OAK PARK							
				MELROSE PARK							
				ELMWOOD PARK							
				NORTHLAKE							
				RIVER FOREST							
				RIVER GROVE							
		MISCELLANEOUS IMPROVEMENTS									
ILL 64 NORTH AVE	SMITH / KAUTZ RD TO YORK RD	CONSTRUCTION ENGINEERING	\$900,000	ST. CHARLES	4	2023					
				WEST CHICAGO							
				CAROL STREAM							
				GLENDALE HEIGHTS							
				LOMBARD							
				VILLA PARK							
				ELMHURST							
				MISCELLANEOUS IMPROVEMENTS							
		ILL 64 NORTH AVE		YORK RD TO ILL 50 (CICERO AVE)			TRAF SIGNAL MODERNIZATION	\$2,800,000	ELMHURST	2	2024-2028
							CHANGEABLE MESSAGE SIGNS		CHICAGO		
							SIGNAL TIMING/PROGRESSION		OAK PARK		
							SIGNING (NEW)		MELROSE PARK		
							SURVEILLANCE		ELMWOOD PARK		
							ADA IMPROVEMENTS		NORTHLAKE		
	RIVER FOREST										
	RIVER GROVE										
			MISCELLANEOUS IMPROVEMENTS								

**FY 2023-2028 Rebuild Illinois
Highway Improvement Program
District 1
State Highways
DUPAGE COUNTY**

Route / Street	Location	Improvements	Est. Cost	City	MYP Years		
		TAMP Category			Past	Current	
ILL 64 NORTH AVE	YORK RD RD TO ILL 50 (CICERO AVE)	CONSTRUCTION ENGINEERING	\$900,000	ELMHURST CHICAGO OAK PARK MELROSE PARK ELMWOOD PARK NORTHLAKE RIVER FOREST RIVER GROVE	2	2023	
		MISCELLANEOUS IMPROVEMENTS					
ILL 83 KINGERY HWY	ILL 64 (NORTH AVE) TO ST CHARLES RD	P.E. (PHASE I)	\$2,000,000	ELMHURST	1	2024-2028	
		MISCELLANEOUS IMPROVEMENTS					
ILL 83 KINGERY HWY	AT ILL 56 (BUTTERFIELD RD)	BRIDGE REPLACEMENT	\$12,875,000	OAKBROOK TERRACE	1	2024-2028	
		RECONSTRUCTION - BRIDGES					Structure Information
				Str Number	AADT	Truck Pct	NHS
				0220117	31,950	7	Y
				0220118	13,900	2	Y
ILL 83 KINGERY HWY	AT ILL 56 (BUTTERFIELD RD)	P.E. (PHASE I)	\$775,000	OAKBROOK TERRACE	1	2024-2028	
		RECONSTRUCTION - BRIDGES					
ILL 83 KINGERY HWY	AT ILL 56 (BUTTERFIELD RD)	P.E. (PHASE II)	\$1,675,000	OAKBROOK TERRACE	1	2024-2028	
		RECONSTRUCTION - BRIDGES					

**FY 2023-2028 Rebuild Illinois
Highway Improvement Program
District 1
State Highways
DUPAGE COUNTY**

Route / Street	Location	Improvements	Est. Cost	City	MYP Years	
		TAMP Category			Past	Current
ILL 83 KINGERY HWY	AT ILL 56 (BUTTERFIELD RD)	LAND ACQUISITION	\$10,000	OAKBROOK TERRACE	1	2024-2028
		RECONSTRUCTION - BRIDGES				
ILL 83 KINGERY HWY	AT ILL 56 (BUTTERFIELD RD)	CONSTRUCTION ENGINEERING	\$1,935,000	OAKBROOK TERRACE	1	2024-2028
		RECONSTRUCTION - BRIDGES				
ILL 83 KINGERY HWY	AT I-88	BRIDGE DECK OVERLAY BRIDGE JOINT REPLACE/REPAIR	\$2,100,000	OAK BROOK	5	2024-2028
		PRESERVATION - BRIDGES				
ILL 83 KINGERY HWY	0.1 MI N OF RIDGEMOOR DR TO COOK / DUPAGE CO LINE	CRACK & JOINT SEALING	\$470,000	WILLOWBROOK BURR RIDGE	1	2024-2028
		PRESERVATION - PAVEMENTS				
ILL 83 KINGERY HWY	DITCH 0.6 MI S OF 91ST ST	CULVERT REPLACEMENT	\$250,000		7	2024-2028
		RECONSTRUCTION - BRIDGES				

**FY 2023-2028 Rebuild Illinois
Highway Improvement Program
District 1
State Highways
DUPAGE COUNTY**

Route / Street	Location	Improvements	Est. Cost	City	MYP Years	
		TAMP Category			Past	Current
ILL 83 KINGERY HWY	AT BLUFF RD	TRAF SIGNAL MODERNIZATION MEDIAN BARRIER	\$600,000		5	2024-2028
		MISCELLANEOUS IMPROVEMENTS				
ILL 83 KINGERY HWY	AT BNSF RR S OF BLUFF RD	BRIDGE DECK OVERLAY BRIDGE JOINT REPLACE/REPAIR	\$2,648,000		1	2024-2028
		PRESERVATION - BRIDGES				
22ND ST	YORK RD TO ILL 50 (CICERO AVE)	TRAF SIGNAL MODERNIZATION SIGNAL TIMING/PROGRESSION CHANGEABLE MESSAGE SIGNS SIGNING (NEW) SURVEILLANCE MISCELLANEOUS ADA IMPROVEMENTS	\$5,402,000	OAK BROOK BERWYN BROADVIEW CICERO WESTCHESTER NORTH RIVERSIDE	2	2024-2028
		MISCELLANEOUS IMPROVEMENTS				
22ND ST	YORK RD TO ILL 50 (CICERO AVE)	CONSTRUCTION ENGINEERING	\$900,000	OAK BROOK WESTCHESTER BROADVIEW NORTH RIVERSIDE BERWYN CICERO	2	2024-2028
		MISCELLANEOUS IMPROVEMENTS				

**FY 2023-2028 Rebuild Illinois
Highway Improvement Program
District 1
State Highways
DUPAGE COUNTY**

Route / Street	Location	Improvements	Est. Cost	City	MYP Years	
		TAMP Category			Past	Current
VARIOUS	VARIOUS LOCATIONS (ADA RAMPS)	ADA IMPROVEMENTS	\$1,000,000		3	2024-2028

MISCELLANEOUS IMPROVEMENTS

KANE COUNTY

FY 2023-2028

PROPOSED HIGHWAY IMPROVEMENT PROGRAM

**FY 2023-2028 Rebuild Illinois
Highway Improvement Program
District 1
State Highways
KANE COUNTY**

Route / Street	Location	Improvements	Est. Cost	City	MYP Years	
		TAMP Category			Past	Current
US 20	AT BIG TIMBER RD	INTERSECTION RECONSTN TRAF SIGNAL REPLACEMENT	\$4,693,000		6	2024-2028
		MISCELLANEOUS IMPROVEMENTS				
US 20	AT BIG TIMBER RD	LAND ACQUISITION	\$100,000		5	2023
		MISCELLANEOUS IMPROVEMENTS				
US 20	AT BIG TIMBER RD	LAND ACQUISITION	\$100,000		3	2024-2028
		MISCELLANEOUS IMPROVEMENTS				
US 20 LAKE ST	0.8 MI W OF RANDALL RD TO 0.3 MI E OF SHALES PKWY	CHANNELIZATION SAFETY IMPROVEMENTS ADD AUXILIARY LANES NOISE BARRIERS	\$35,200,000	ELGIN	4	2024-2028
		MISCELLANEOUS IMPROVEMENTS				

**FY 2023-2028 Rebuild Illinois
Highway Improvement Program
District 1
State Highways
KANE COUNTY**

Route / Street	Location	Improvements	Est. Cost	City	MYP Years																									
		TAMP Category			Past	Current																								
US 20 LAKE ST	0.8 MI W OF RANDALL RD TO 0.3 MI E OF SHALES PKWY <i>ILLINOIS SPECIAL BRIDGE PROGRAM PROJECT.</i>	BRIDGE REPLACEMENT	\$44,200,000	ELGIN	4	2024-2028																								
		BRIDGE NEW DECK																												
		BRIDGE REPAIR																												
		BRIDGE WIDENING																												
		BRIDGE SUPERSTRUCTURE REPLACE																												
		RECONSTRUCTION - BRIDGES	<div>Structure Information</div> <table><tr><th>Str Number</th><th>AADT</th><th>Truck Pct</th><th>NHS</th></tr><tr><td>0450004</td><td>38,100</td><td>16</td><td>Y</td></tr><tr><td>0450005</td><td>38,100</td><td>16</td><td>Y</td></tr><tr><td>0450006</td><td>38,100</td><td>16</td><td>Y</td></tr><tr><td>0450007</td><td>38,100</td><td>16</td><td>Y</td></tr><tr><td>0160217</td><td>43,700</td><td>6</td><td>Y</td></tr></table>				Str Number	AADT	Truck Pct	NHS	0450004	38,100	16	Y	0450005	38,100	16	Y	0450006	38,100	16	Y	0450007	38,100	16	Y	0160217	43,700	6	Y
Str Number	AADT	Truck Pct	NHS																											
0450004	38,100	16	Y																											
0450005	38,100	16	Y																											
0450006	38,100	16	Y																											
0450007	38,100	16	Y																											
0160217	43,700	6	Y																											
US 20 LAKE ST	0.8 MI W OF RANDALL RD TO 0.3 MI E OF SHALES PKWY <i>ILLINOIS SPECIAL BRIDGE PROGRAM PROJECT.</i>	RR FLAGGER	\$1,000,000	ELGIN	4	2024-2028																								
		RECONSTRUCTION - BRIDGES																												
US 20 LAKE ST	0.8 MI W OF RANDALL RD TO 0.3 MI E OF SHALES PKWY <i>ILLINOIS SPECIAL BRIDGE PROGRAM PROJECT.</i>	UTILITY ADJUSTMENT	\$2,000,000	ELGIN	4	2024-2028																								
		RECONSTRUCTION - BRIDGES																												

**FY 2023-2028 Rebuild Illinois
Highway Improvement Program
District 1
State Highways
KANE COUNTY**

Route / Street	Location	Improvements	Est. Cost	City	MYP Years		
		TAMP Category			Past	Current	
US 20 LAKE ST	0.8 MI W OF RANDALL RD TO 0.3 MI E OF SHALES PKWY ILLINOIS SPECIAL BRIDGE PROGRAM PROJECT.	CONSTRUCTION ENGINEERING	\$12,275,000	ELGIN	4	2024-2028	
		RECONSTRUCTION - BRIDGES					
US 20	AT ILL 31 ILLINOIS SPECIAL BRIDGE PROGRAM PROJECT.	BRIDGE REPLACEMENT CHANNELIZATION ADA IMPROVEMENTS	\$13,000,000	ELGIN	14	2023	
		RECONSTRUCTION - BRIDGES					
				Structure Information			
				Str Number	AADT	Truck Pct	NHS
				0450017	10,400	9	N
US 20	AT ILL 31 ILLINOIS SPECIAL BRIDGE PROGRAM PROJECT.	CONSTRUCTION ENGINEERING	\$500,000	ELGIN	6	2023	
		RECONSTRUCTION - BRIDGES					
US 20	AT ILL 31 ILLINOIS SPECIAL BRIDGE PROGRAM PROJECT.	CONSTRUCTION ENGINEERING	\$1,200,000	ELGIN	3	2024-2028	
		RECONSTRUCTION - BRIDGES					

**FY 2023-2028 Rebuild Illinois
Highway Improvement Program
District 1
State Highways
KANE COUNTY**

Route / Street	Location	Improvements	Est. Cost	City	MYP Years									
		TAMP Category			Past	Current								
US 30	AT ORCHARD RD	P.E. (PHASE I)	\$5,850,000	MONTGOMERY	1	2024-2028								
		MISCELLANEOUS IMPROVEMENTS												
US 30	AT ORCHARD RD	LAND ACQUISITION	\$1,000,000	MONTGOMERY	1	2024-2028								
		MISCELLANEOUS IMPROVEMENTS												
ILL 25 DUNDEE AVE	0.1 MI S OF ILL 72 (HIGGINS RD) TO I-90 (JANE ADDAMS MEMORIAL TOLLWAY) Miles = 1.78	SMART OVERLAY	\$2,000,000	ELGIN EAST DUNDEE	2	2023								
		PRESERVATION - PAVEMENTS												
ILL 25 ST CHARLES ST	BLUFF CITY BLVD TO 0.4 MI N OF STEARNS RD Miles = 2.62	STANDARD OVERLAY ADA IMPROVEMENTS MILLED RUMBLE STRIP RR FLAGGER	\$2,300,000	ELGIN	2	2024-2028								
Roadway Information <table><tr><td>Miles</td><td>AADT</td><td>Truck Pct</td><td>NHS</td></tr><tr><td>2.62</td><td>13,973</td><td>15.0</td><td>Y</td></tr></table>		Miles	AADT	Truck Pct	NHS	2.62	13,973	15.0	Y	REHABILITATION - PAVEMENTS				
Miles	AADT	Truck Pct	NHS											
2.62	13,973	15.0	Y											
ILL 25	AT MAY LN, COURIER AVE & SEMINARY RD	CHANNELIZATION CULVERT REPLACEMENT	\$1,800,000		6	2024-2028								
		MISCELLANEOUS IMPROVEMENTS												

**FY 2023-2028 Rebuild Illinois
Highway Improvement Program
District 1
State Highways
KANE COUNTY**

Route / Street		Location	Improvements	Est. Cost	City	MYP Years	
			TAMP Category			Past	Current
ILL 31 BATAVIA AVE	S OF FARGO BLVD		CULVERT REPLACEMENT	\$1,500,000	GENEVA	5	2024-2028
			RECONSTRUCTION - BRIDGES				
ILL 31 BATAVIA AVE	S OF FARGO BLVD		LAND ACQUISITION	\$100,000	GENEVA	4	2023
			RECONSTRUCTION - BRIDGES				
ILL 31 LAKE ST	AT I-88 RAMPS		CHANNELIZATION TRAF SIGNAL MODERNIZATION ADA IMPROVEMENTS	\$1,000,000	NORTH AURORA	4	2024-2028
			MISCELLANEOUS IMPROVEMENTS				
ILL 38	ILL 47 TO ILL 31 (FIRST ST)		CRACK & JOINT SEALING	\$400,000	GENEVA ST. CHARLES	2	2023
			PRESERVATION - PAVEMENTS				
ILL 47	N OF PRINCETON DR TO N OF JIM DHAMER DR Miles = 1.38		STANDARD OVERLAY ADA IMPROVEMENTS	\$2,600,000	HUNTLEY	3	2024-2028
			REHABILITATION - PAVEMENTS				
Roadway Information							
Miles	AADT	Truck Pct	NHS				
1.38	27,500	7.6	Y				

**FY 2023-2028 Rebuild Illinois
Highway Improvement Program
District 1
State Highways
KANE COUNTY**

Route / Street	Location	Improvements	Est. Cost	City	MYP Years	
		TAMP Category			Past	Current
ILL 47	0.6 MI S OF I -90 TO S OF PLANK RD	P.E. (PHASE I)	\$5,820,000	PINGREE GROVE	1	2024-2028
DATA DRIVEN DECISIONS PROJECT		INITIAL CONSTRUCTION - PAVEMENTS				
ILL 47 MAIN ST	0.2 MI N OF WELTER RD TO N OF SEAVEY RD	CRACK & JOINT SEALING	\$380,000	ELBURN	1	2024-2028
		PRESERVATION - PAVEMENTS				
ILL 47 US 30	CROSS ST TO JERICHO RD Miles = 0.01	ADDITIONAL LANES	\$19,224,000	SUGAR GROVE	5	2024-2028
SAFETEA-LU NATIONAL CORRIDOR INFRASTRUCTURE IMPROVEMENT PROJECT. STATE MATCH REQUIRED.		INITIAL CONSTRUCTION - PAVEMENTS				
ILL 47 US 30	CROSS ST TO JERICHO RD Miles = 2.40	RECONSTRUCTION CULVERT REPLACEMENT BRIDGE REPLACEMENT	\$12,816,000	SUGAR GROVE	5	2024-2028
SAFETEA-LU NATIONAL CORRIDOR INFRASTRUCTURE IMPROVEMENT PROJECT. STATE MATCH REQUIRED.		RECONSTRUCTION - PAVEMENTS				
Roadway Information				Structure Information		
Miles	AADT	Truck Pct	NHS	Str Number	AADT	Truck Pct NHS
2.40	17,700	17.0	Y	0452011	19,100	14 Y
				0453044	1,300	3 N
ILL 47 US 30	CROSS ST TO 0.4 MI S OF GALENA RD	RR RELOCATION RR ENGINEERING RR FLAGGER	\$3,556,000	SUGAR GROVE YORKVILLE	1	2024-2028
		INITIAL CONSTRUCTION - PAVEMENTS				

**FY 2023-2028 Rebuild Illinois
Highway Improvement Program
District 1
State Highways
KANE COUNTY**

Route / Street	Location	Improvements	Est. Cost	City	MYP Years	
		TAMP Category			Past	Current
ILL 47 US 30	CROSS ST TO 0.4 MI S OF GALENA RD	P.E. (PHASE II)	\$573,000	SUGAR GROVE YORKVILLE	6	2023
SAFETEA-LU NATIONAL CORRIDOR INFRASTRUCTURE IMPROVEMENT PROJECT. STATE MATCH REQUIRED.						
INITIAL CONSTRUCTION - PAVEMENTS						
ILL 47 US 30	CROSS ST TO 0.4 MI S OF GALENA RD	P.E. (PHASE II)	\$1,263,000	SUGAR GROVE YORKVILLE	1	2024-2028
INITIAL CONSTRUCTION - PAVEMENTS						
ILL 47 US 30	CROSS ST TO 0.4 MI S OF GALENA RD	CONSTRUCTION ENGINEERING	\$8,450,000	SUGAR GROVE YORKVILLE	5	2024-2028
SAFETEA-LU NATIONAL CORRIDOR INFRASTRUCTURE IMPROVEMENT PROJECT. STATE MATCH REQUIRED.						
INITIAL CONSTRUCTION - PAVEMENTS						
ILL 47 US 30	JERICO RD TO 0.4 MI S OF GALENA RD Miles = 0.01	ADDITIONAL LANES	\$12,816,000	YORKVILLE	2	2024-2028
INITIAL CONSTRUCTION - PAVEMENTS						
ILL 47 US 30	JERICO RD TO 0.4 MI S OF GALENA RD Miles = 1.87	RECONSTRUCTION CULVERT REPLACEMENT	\$8,544,000	YORKVILLE	2	2024-2028
RECONSTRUCTION - PAVEMENTS						
Roadway Information				Structure Information		
Miles	AADT	Truck Pct	NHS	Str Number	AADT	Truck Pct NHS
0.37	19,100	14.1	Y	0452011	19,100	14 Y
1.50	18,727	10.0	Y			

**FY 2023-2028 Rebuild Illinois
Highway Improvement Program
District 1
State Highways
KANE COUNTY**

Route / Street	Location	Improvements	Est. Cost	City	MYP Years	
		TAMP Category			Past	Current
ILL 56	AT HANKES RD	BRIDGE NEW DECK BRIDGE SUBSTRUCTURE REHAB	\$2,540,000		1	2024-2028
		REHABILITATION - BRIDGES		Structure Information <u>Str Number</u> <u>AADT</u> <u>Truck Pct</u> <u>NHS</u> 0450081 2,600 11 N		
ILL 56 BUTTERFIELD RD	0.1 MI W OF CHURCH RD TO DUPAGE CO LINE Miles = 1.22	SMART OVERLAY	\$1,500,000	AURORA	2	2023
		PRESERVATION - PAVEMENTS				
ILL 64 NORTH AVE	RENAUX BLVD TO BONNIE DR & AT BROWN RD	CHANNELIZATION WIDENING EXISTING PAVEMENT	\$4,900,000	CAMPTON HILLS	4	2024-2028
		MISCELLANEOUS IMPROVEMENTS				
ILL 64 NORTH AVE	RENAUX BLVD TO BONNIE DR & AT BROWN RD	LAND ACQUISITION	\$450,000	CAMPTON HILLS	2	2023
		MISCELLANEOUS IMPROVEMENTS				
ILL 64 MAIN ST	W OF S 13TH AVE TO KAUTZ RD/SMITH RD Miles = 2.10	SMART OVERLAY	\$3,300,000	ST. CHARLES	1	2024-2028
		PRESERVATION - PAVEMENTS				

**FY 2023-2028 Rebuild Illinois
Highway Improvement Program
District 1
State Highways
KANE COUNTY**

Route / Street	Location	Improvements	Est. Cost	City	MYP Years	
		TAMP Category			Past	Current
ILL 72 OAK KNOLL DR	DEKALB CO LINE TO AURORA DR Miles = 6.77	STANDARD OVERLAY ADA IMPROVEMENTS MILLED RUMBLE STRIP NEW SHOULDERS	\$2,500,000	HAMPSHIRE PINGREE GROVE	6	2024-2028
Roadway Information		REHABILITATION - PAVEMENTS				
Miles	AADT	Truck Pct	NHS			
6.77	9,125	6.5	Y			
ILL 72	US 20/ILL 47 TO REINKING RD Miles = 1.46	SMART OVERLAY	\$1,100,000	PINGREE GROVE	1	2024-2028
		PRESERVATION - PAVEMENTS				
ILL 72	INDUSTRIAL DR TO 0.2 MI W OF HIGHLAND DR	CRACK & JOINT SEALING	\$80,000	GILBERTS	1	2024-2028
		PRESERVATION - PAVEMENTS				
ILL 72 MAIN ST	0.1 MI W OF RICHMOND RD TO 0.1 MI W OF ILL 31 (8TH ST)	CRACK & JOINT SEALING	\$210,000	WEST DUNDEE SLEEPY HOLLOW	1	2024-2028
		PRESERVATION - PAVEMENTS				

**FY 2023-2028 Rebuild Illinois
Highway Improvement Program
District 1
State Highways
KANE COUNTY**

Route / Street		Location	Improvements	Est. Cost	City	MYP Years	
			TAMP Category			Past	Current
GALENA BLVD	AT BLACKBERRY CREEK		BRIDGE DECK OVERLAY BRIDGE JOINT REPLACE/REPAIR	\$413,000	AURORA	1	2024-2028
			PRESERVATION - BRIDGES				
HILL AVE	MONTGOMERY RD TO KENDALL CO LINE Miles = 0.56		SMART OVERLAY	\$400,000		1	2024-2028
			PRESERVATION - PAVEMENTS				
Roadway Information							
Miles	AADT	Truck Pct	NHS				
0.56	14,000	4.8	Y				
MCLEAN BLVD CH 18	SPRING ST TO N OF STEARNS RD		UTILITY ADJUSTMENT	\$500,000	SOUTH ELGIN	4	2023
			INITIAL CONSTRUCTION - PAVEMENTS				
VARIOUS	VARIOUS LOCATIONS (ADA RAMPS -MCHENRY / KANE)		ADA IMPROVEMENTS	\$540,000		3	2024-2028
			MISCELLANEOUS IMPROVEMENTS				

**FY 2023-2028 Rebuild Illinois
Highway Improvement Program
District 1
State Highways
KANE COUNTY**

Route / Street	Location	Improvements	Est. Cost	City	MYP Years	
		TAMP Category			Past	Current
VARIOUS	VARIOUS LOCATIONS (ADA RAMPS - KANE)	ADA IMPROVEMENTS	\$600,000		1	2024-2028

MISCELLANEOUS IMPROVEMENTS

LAKE COUNTY

FY 2023-2028

PROPOSED HIGHWAY IMPROVEMENT PROGRAM

**FY 2023-2028 Rebuild Illinois
Highway Improvement Program
District 1
State Highways
LAKE COUNTY**

Route / Street		Location	Improvements	Est. Cost	City	MYP Years	
			TAMP Category			Past	Current
US 12 ILL 59 RAND RD	STATE PARK RD/EAST ST TO 0.1 MI S OF FOX LAKE RD Miles = 6.03		SMART OVERLAY	\$7,000,000	VOLO FOX LAKE	1	2024-2028
			PRESERVATION - PAVEMENTS				
US 12 ILL 59 RAND RD	ILL 59 TO S OF OLD RAND RD & AT CASE RD		CHANNELIZATION NEW SHOULDERS MILLED RUMBLE STRIP	\$5,228,000	FOX LAKE VOLO	1	2024-2028
			MISCELLANEOUS IMPROVEMENTS				
US 12 RAND RD	ILL 59 TO S OF OLD RAND RD		LAND ACQUISITION	\$500,000	VOLO FOX LAKE	1	2024-2028
			MISCELLANEOUS IMPROVEMENTS				
US 14 NORTHWEST HWY	MCHENRY CO LINE TO HART RD Miles = 2.81		STANDARD OVERLAY ADA IMPROVEMENTS NEW SHOULDERS MILLED RUMBLE STRIP	\$1,970,000	LAKE BARRINGTON BARRINGTON	4	2024-2028
			REHABILITATION - PAVEMENTS				
Roadway Information							
Miles	AADT	Truck Pct	NHS				
2.81	21,187	4.8	Y				
US 14 NORTHWEST HWY	AT CUBA RD		TRAF SIGNAL INSTALLATION RR INTERCONNECT	\$1,000,000	LAKE BARRINGTON	2	2024-2028
			MISCELLANEOUS IMPROVEMENTS				

**FY 2023-2028 Rebuild Illinois
Highway Improvement Program
District 1
State Highways
LAKE COUNTY**

Route / Street		Location		Improvements	Est. Cost	City	MYP Years	
				TAMP Category			Past	Current
US 41 SKOKIE HWY		AT STEARNS SCHOOL RD		TURNING LANES	\$2,800,000	GURNEE	4	2023
				MISCELLANEOUS IMPROVEMENTS				
US 41 SKOKIE HWY		0.5 MI N OF ILL 176 (ROCKLAND RD)		STORM SEWER (NEW) DRAINAGE GRADING	\$1,500,000	NORTH CHICAGO	7	2024-2028
				MISCELLANEOUS IMPROVEMENTS				
US 41 SKOKIE HWY		AT ILL 176 (ROCKLAND RD) Miles = 0.01		ADDITIONAL LANES INTERCHANGE CONSTRUCTION	\$22,320,000	LAKE BLUFF	4	2024-2028
				INITIAL CONSTRUCTION - PAVEMENTS				
US 41 SKOKIE HWY		AT ILL 176 (ROCKLAND RD) Miles = 0.90		RECONSTRUCTION INTERCHANGE RECONSTRUCTION ADD AUXILIARY LANES BRIDGE REPLACEMENT	\$14,880,000	LAKE BLUFF	4	2024-2028
				RECONSTRUCTION - PAVEMENTS				
Roadway Information				Structure Information				
Miles	AADT	Truck Pct	NHS	Str Number		AADT	Truck Pct	NHS
0.33	37,055	10.1	Y	0490131		15,700	3	N
0.57	15,489	3.4	N					

**FY 2023-2028 Rebuild Illinois
Highway Improvement Program
District 1
State Highways
LAKE COUNTY**

Route / Street	Location	Improvements	Est. Cost	City	MYP Years	
		TAMP Category			Past	Current
US 41 SKOKIE HWY	AT ILL 176 (ROCKLAND RD)	LAND ACQUISITION	\$6,400,000	LAKE BLUFF NORTH CHICAGO	1	2024-2028
		INITIAL CONSTRUCTION - PAVEMENTS				
US 41 SKOKIE HWY	AT ILL 176 (ROCKLAND RD)	UTILITY ADJUSTMENT	\$1,000,000	LAKE BLUFF NORTH CHICAGO	4	2024-2028
		INITIAL CONSTRUCTION - PAVEMENTS				
US 41 SKOKIE HWY	AT ILL 176 (ROCKLAND RD)	CONSTRUCTION ENGINEERING	\$5,000,000	LAKE BLUFF NORTH CHICAGO	4	2024-2028
		INITIAL CONSTRUCTION - PAVEMENTS				
US 41 SKOKIE HWY	AT ILL 176 (ROCKLAND RD) (PS #37)	CONSTRUCTION ENGINEERING	\$550,000	LAKE BLUFF	4	2023
		MISCELLANEOUS IMPROVEMENTS				
US 41 SKOKIE HWY	AT ILL 176 (ROCKLAND RD) (PS #37)	CONSTRUCTION ENGINEERING	\$550,000	LAKE BLUFF	2	2024-2028
		MISCELLANEOUS IMPROVEMENTS				

**FY 2023-2028 Rebuild Illinois
Highway Improvement Program
District 1
State Highways
LAKE COUNTY**

Route / Street	Location	Improvements	Est. Cost	City	MYP Years		
		TAMP Category			Past	Current	
US 41 SKOKIE HWY	AT UP RR S OF ILL 60 (TOWNLINE RD)	STORM SEWER (NEW) DRAINAGE STORM SEWER INSPECTION	\$5,000,000	LAKE FOREST	6	2024-2028	
		MISCELLANEOUS IMPROVEMENTS					
US 41 SKOKIE HWY	AT UP RR S OF ILL 60 (TOWNLINE RD)	LAND ACQUISITION	\$100,000	LAKE FOREST	1	2024-2028	
		MISCELLANEOUS IMPROVEMENTS					
US 41 SKOKIE HWY	AT DEERFIELD RD	BRIDGE NEW DECK	\$2,820,000	HIGHLAND PARK	6	2024-2028	
		REHABILITATION - BRIDGES					
		Structure Information					
		Str Number					AADT
US 41 SKOKIE HWY DEERFIELD RD	US 41 AT DEERFIELD RD & DEERFIELD RD AT UP RR & OLD SKOKIE RD	CONSTRUCTION ENGINEERING	\$1,170,000	HIGHLAND PARK	4	2024-2028	
		REHABILITATION - BRIDGES					
US 45	WISCONSIN STATE LINE TO ILL 173 (ROSECRANS RD) Miles = 2.11	SMART OVERLAY	\$1,200,000		1	2024-2028	
		PRESERVATION - PAVEMENTS					

**FY 2023-2028 Rebuild Illinois
Highway Improvement Program
District 1
State Highways
LAKE COUNTY**

Route / Street	Location	Improvements	Est. Cost	City	MYP Years	
		TAMP Category			Past	Current
US 45 LAKE ST	ILL 173 (ROSECRANS RD) TO S OF W KELLY RD Miles = 2.27	SMART OVERLAY	\$1,500,000	OLD MILL CREEK	1	2024-2028
		PRESERVATION - PAVEMENTS				
US 45 OLD US 45 MAIN ST	US 45 0.3 MI N OF INDEPENDENCE BLVD TO COUNTRY PL	CRACK & JOINT SEALING	\$80,000	OLD MILL CREEK	1	2024-2028
		PRESERVATION - PAVEMENTS				
US 45 LAKE ST	0.1 MI N OF ILL 132 (GRAND AVE) TO WASHINGTON ST Miles = 0.01 <i>DATA DRIVEN DECISIONS PROJECT</i>	ADDITIONAL LANES	\$14,000,000		1	2024-2028
		INITIAL CONSTRUCTION - PAVEMENTS				
US 45 LAKE ST	0.1 MI N OF ILL 132 (GRAND AVE) TO WASHINGTON ST Miles = 2.03 <i>DATA DRIVEN DECISIONS PROJECT</i>	RECONSTRUCTION	\$6,000,000		1	2024-2028
		RECONSTRUCTION - PAVEMENTS				
Roadway Information						
<u>Miles</u>	<u>AADT</u>	<u>Truck Pct</u>	<u>NHS</u>			
2.03	18,746	5.9	Y			
US 45 LAKE ST	0.1 MI N OF ILL 132 (GRAND AVE) TO WASHINGTON ST <i>DATA DRIVEN DECISIONS PROJECT</i>	P.E. (PHASE II)	\$1,000,000		1	2023
		INITIAL CONSTRUCTION - PAVEMENTS				

**FY 2023-2028 Rebuild Illinois
Highway Improvement Program
District 1
State Highways
LAKE COUNTY**

Route / Street	Location	Improvements	Est. Cost	City	MYP Years	
		TAMP Category			Past	Current
US 45 LAKE ST	0.1 MI N OF ILL 132 (GRAND AVE) TO WASHINGTON ST <i>DATA DRIVEN DECISIONS PROJECT</i>	P.E. (PHASE II)	\$1,000,000		1	2024-2028
		INITIAL CONSTRUCTION - PAVEMENTS				
US 45 LAKE ST	0.1 MI N OF ILL 132 (GRAND AVE) TO WASHINGTON ST <i>DATA DRIVEN DECISIONS PROJECT</i>	LAND ACQUISITION	\$3,000,000		1	2024-2028
		INITIAL CONSTRUCTION - PAVEMENTS				
US 45 LAKE ST	0.1 MI N OF ILL 132 (GRAND AVE) TO WASHINGTON ST <i>DATA DRIVEN DECISIONS PROJECT</i>	UTILITY ADJUSTMENT	\$1,000,000		1	2024-2028
		INITIAL CONSTRUCTION - PAVEMENTS				
US 45 LAKE ST	0.1 MI N OF ILL 132 (GRAND AVE) TO WASHINGTON ST <i>DATA DRIVEN DECISIONS PROJECT</i>	CONSTRUCTION ENGINEERING	\$3,000,000		1	2024-2028
		INITIAL CONSTRUCTION - PAVEMENTS				
US 45	AT DIAMOND LAKE DRAIN 0.7 MI E OF ILL 83	CULVERT REPLACEMENT	\$250,000	MUNDELEIN	1	2024-2028
		RECONSTRUCTION - BRIDGES				

**FY 2023-2028 Rebuild Illinois
Highway Improvement Program
District 1
State Highways
LAKE COUNTY**

Route / Street	Location	Improvements	Est. Cost	City	MYP Years	
		TAMP Category			Past	Current
US 45	AT BUFFALO GROVE RD	INTERSECTION RECONSTN	\$10,000,000	VERNON HILLS	1	2024-2028
		MISCELLANEOUS IMPROVEMENTS				
US 45	AT BUFFALO GROVE RD	P.E. (PHASE II)	\$1,000,000	VERNON HILLS	1	2024-2028
		MISCELLANEOUS IMPROVEMENTS				
US 45	AT BUFFALO GROVE RD	LAND ACQUISITION	\$100,000	VERNON HILLS	1	2024-2028
		MISCELLANEOUS IMPROVEMENTS				
US 45	AT BUFFALO GROVE RD	UTILITY ADJUSTMENT	\$100,000	VERNON HILLS	1	2024-2028
		MISCELLANEOUS IMPROVEMENTS				
US 45	AT BUFFALO GROVE RD	CONSTRUCTION ENGINEERING	\$1,800,000	VERNON HILLS	1	2024-2028
		MISCELLANEOUS IMPROVEMENTS				

**FY 2023-2028 Rebuild Illinois
Highway Improvement Program
District 1
State Highways
LAKE COUNTY**

Route / Street		Location	Improvements	Est. Cost	City	MYP Years	
			TAMP Category			Past	Current
ILL 21 MILWAUKEE AVE		S OF FINSTAD DR TO CHURCH ST Miles = 1.08	DESIGNED OVERLAY ADA IMPROVEMENTS RR FLAGGER <div>REHABILITATION - PAVEMENTS</div>	\$1,250,000	LIBERTYVILLE	6	2023
Roadway Information							
Miles	AADT	Truck Pct	NHS				
1.08	21,800	2.5	Y				
ILL 22		MCHENRY CO LINE TO US 12 Miles = 4.65	SMART OVERLAY <div>PRESERVATION - PAVEMENTS</div>	\$3,000,000	NORTH BARRINGTON LAKE BARRINGTON LAKE ZURICH DEER PARK FOX RIVER GROVE	1	2024-2028
ILL 22 HALF DAY RD		QUENTIN RD TO E OF ILL 83 (MUNDELEIN RD) Miles = 0.01	ADDITIONAL LANES <div>INITIAL CONSTRUCTION - PAVEMENTS</div>	\$31,200,000	KILDEER LONG GROVE LAKE ZURICH	22	2024-2028
ILL 22 HALF DAY RD		QUENTIN RD TO E OF ILL 83 (MUNDELEIN RD) Miles = 3.53	RECONSTRUCTION RETAINING WALL CULVERT (NEW) <div>RECONSTRUCTION - PAVEMENTS</div>	\$19,826,000	KILDEER LONG GROVE LAKE ZURICH	5	2024-2028
Roadway Information							
Miles	AADT	Truck Pct	NHS				
3.53	14,850	6.1	Y				
ILL 22 HALF DAY RD		QUENTIN RD TO E OF ILL 83 (MUNDELEIN RD)	CULVERT (NEW) <div>INITIAL CONSTRUCTION - BRIDGES</div>	\$974,000	KILDEER LONG GROVE LAKE ZURICH	1	2024-2028

**FY 2023-2028 Rebuild Illinois
Highway Improvement Program
District 1
State Highways
LAKE COUNTY**

Route / Street	Location	Improvements	Est. Cost	City	MYP Years	
		TAMP Category			Past	Current
ILL 22 HALF DAY RD	QUENTIN RD TO E OF ILL 83 (MUNDELEIN RD)	P.E. (PHASE II) P.E. (CONSULTANT PLANS)	\$720,000	KILDEER LONG GROVE	1	2023
		INITIAL CONSTRUCTION - PAVEMENTS				
ILL 22 HALF DAY RD	QUENTIN RD TO E OF ILL 83 (MUNDELEIN RD)	UTILITY ADJUSTMENT	\$1,000,000	KILDEER LONG GROVE LAKE ZURICH	11	2024-2028
		INITIAL CONSTRUCTION - PAVEMENTS				
ILL 22 HALF DAY RD	QUENTIN RD TO E OF ILL 83 (MUNDELEIN RD)	CONSTRUCTION ENGINEERING	\$7,800,000	KILDEER LONG GROVE LAKE ZURICH	18	2024-2028
		INITIAL CONSTRUCTION - PAVEMENTS				
ILL 22 HALF DAY RD	AT ILL 83	INTERSECTION IMPROVEMENT	\$5,000,000	LONG GROVE	4	2024-2028
		MISCELLANEOUS IMPROVEMENTS				
ILL 22 HALF DAY RD	AT ILL 83	P.E. (PHASE II)	\$500,000	LONG GROVE	4	2023
		MISCELLANEOUS IMPROVEMENTS				

**FY 2023-2028 Rebuild Illinois
Highway Improvement Program
District 1
State Highways
LAKE COUNTY**

Route / Street	Location	Improvements	Est. Cost	City	MYP Years	
		TAMP Category			Past	Current
ILL 22 HALF DAY RD	AT ILL 83	LAND ACQUISITION	\$500,000	LONG GROVE	4	2024-2028
		MISCELLANEOUS IMPROVEMENTS				
ILL 22 HALF DAY RD	AT ILL 83	CONSTRUCTION ENGINEERING	\$650,000	LONG GROVE	4	2024-2028
		MISCELLANEOUS IMPROVEMENTS				
ILL 43 WAUKEGAN RD	SE OF HALF DAY RD TO LAKE-COOK RD Miles = 3.34	SMART OVERLAY	\$3,500,000	BANNOCKBURN DEERFIELD	1	2024-2028
		PRESERVATION - PAVEMENTS				
ILL 59	ILL 173 TO 0.3 MI N OF W BEACH GROVE RD Miles = 0.93	SMART OVERLAY	\$600,000	ANTIOCH	1	2024-2028
		PRESERVATION - PAVEMENTS				
ILL 59	HIGHWOODS DR TO 0.2 MI S OF SUNSET LN	CRACK & JOINT SEALING	\$90,000		1	2024-2028
		PRESERVATION - PAVEMENTS				

**FY 2023-2028 Rebuild Illinois
Highway Improvement Program
District 1
State Highways
LAKE COUNTY**

Route / Street	Location	Improvements	Est. Cost	City	MYP Years	
		TAMP Category			Past	Current
ILL 59	AT METRA RR & ROLLINS RD	BRIDGE DECK OVERLAY BRIDGE JOINT REPLACE/REPAIR	\$1,543,000	FOX LAKE	1	2024-2028
		PRESERVATION - BRIDGES				
ILL 59 US 12 RAND RD	0.4 MI N OF VOLO VILLAGE RD TO 0.3 MI E OF LAKE SHORE DR Miles = 7.02	SMART OVERLAY	\$8,300,000	VOLO WAUCONDA	1	2024-2028
		PRESERVATION - PAVEMENTS				
ILL 60 ILL 83	ILL 176 (MAPLE AVE) TO CN RR Miles = 0.01	ADDITIONAL LANES	\$56,623,000	MUNDELEIN LONG GROVE	4	2024-2028
		INITIAL CONSTRUCTION - PAVEMENTS				
ILL 60 ILL 83	ILL 176 (MAPLE AVE) TO CN RR Miles = 3.03	RECONSTRUCTION	\$15,190,000	MUNDELEIN LONG GROVE	4	2024-2028
		RECONSTRUCTION - PAVEMENTS				
Roadway Information						
<u>Miles</u>	<u>AADT</u>	<u>Truck Pct</u>	<u>NHS</u>			
3.03	15,995	5.0	Y			

**FY 2023-2028 Rebuild Illinois
Highway Improvement Program
District 1
State Highways
LAKE COUNTY**

Route / Street	Location	Improvements	Est. Cost	City	MYP Years	
		TAMP Category			Past	Current
ILL 60 ILL 83	ILL 176 (MAPLE AVE) TO CN RR	RR GRADE SEPARATION RR FLAGGER	\$22,559,000		4	2024-2028

INITIAL CONSTRUCTION - BRIDGES

ILL 60 ILL 83	ILL 176 (MAPLE AVE) TO CN RR	RR FLAGGER	\$4,350,000	MUNDELEIN LONG GROVE	4	2024-2028
------------------	------------------------------	------------	-------------	-------------------------	---	-----------

INITIAL CONSTRUCTION - PAVEMENTS

ILL 60 ILL 83	ILL 176 (MAPLE AVE) TO CN RR	UTILITY ADJUSTMENT	\$1,000,000	MUNDELEIN LONG GROVE	4	2024-2028
------------------	------------------------------	--------------------	-------------	-------------------------	---	-----------

INITIAL CONSTRUCTION - PAVEMENTS

ILL 60 ILL 83	ILL 176 (MAPLE AVE) TO CN RR	CONSTRUCTION ENGINEERING	\$11,700,000	MUNDELEIN LONG GROVE	4	2024-2028
------------------	------------------------------	--------------------------	--------------	-------------------------	---	-----------

INITIAL CONSTRUCTION - PAVEMENTS

**FY 2023-2028 Rebuild Illinois
Highway Improvement Program
District 1
State Highways
LAKE COUNTY**

Route / Street	Location	Improvements	Est. Cost	City	MYP Years	
		TAMP Category			Past	Current
ILL 60 TOWNLINE RD	AT DES PLAINES RIVER	BRIDGE DECK OVERLAY	\$927,000	VERNON HILLS	1	2023
		BRIDGE JOINT REPLACE/REPAIR				
		PRESERVATION - BRIDGES				
ILL 83	LAKE AVE TO 0.1 MI S OF HOOK DR Miles = 2.63	SMART OVERLAY	\$3,000,000	LAKE VILLA ROUND LAKE BEACH	2	2023
		PRESERVATION - PAVEMENTS				
ILL 83 IVANHOE RD	0.2 MI N OF PETERSON RD TO WINCHESTER RD Miles = 0.66	SMART OVERLAY	\$800,000		1	2024-2028
		PRESERVATION - PAVEMENTS				
ILL 83 IVANHOE RD	AT WINCHESTER RD <i>IDOT PARTICIPATION IN PROJECT.</i>	TRAF SIGNAL INSTALLATION CHANNELIZATION	\$1,600,000		4	2023
		MISCELLANEOUS IMPROVEMENTS				
ILL 83 LAKE ST	0.1 MI N OF BUFFALO GROVE RD TO S OF OLD CHECKER RD Miles = 0.59	SMART OVERLAY ADA IMPROVEMENTS	\$750,000	BUFFALO GROVE	2	2023
		PRESERVATION - PAVEMENTS				

**FY 2023-2028 Rebuild Illinois
Highway Improvement Program
District 1
State Highways
LAKE COUNTY**

Route / Street	Location	Improvements	Est. Cost	City	MYP Years	
		TAMP Category			Past	Current
ILL 120 BELVIDERE RD	0.2 MI E OF ILL 60 TO 0.1 MI E OF ALLEGHENY RD Miles = 5.36	SMART OVERLAY	\$4,000,000	GRAYSLAKE VOLO ROUND LAKE HAINESVILLE ROUND LAKE PARK	2	2023
		PRESERVATION - PAVEMENTS				
ILL 120 BELVIDERE RD	ASHFORD LN TO US 45 Miles = 0.01	ADDITIONAL LANES	\$13,410,000	GRAYSLAKE	4	2024-2028
		INITIAL CONSTRUCTION - PAVEMENTS				
ILL 120 BELVIDERE RD	ASHFORD LN TO US 45 Miles = 0.77	RECONSTRUCTION	\$8,940,000	GRAYSLAKE	4	2024-2028
		RECONSTRUCTION - PAVEMENTS				
Roadway Information						
<u>Miles</u>	<u>AADT</u>	<u>Truck Pct</u>	<u>NHS</u>			
0.77	16,100	6.7	Y			
ILL 120 BELVIDERE RD	ASHFORD LN TO US 45	P.E. (PHASE II)	\$2,235,000	GRAYSLAKE	4	2024-2028
		INITIAL CONSTRUCTION - PAVEMENTS				

**FY 2023-2028 Rebuild Illinois
Highway Improvement Program
District 1
State Highways
LAKE COUNTY**

Route / Street	Location	Improvements	Est. Cost	City	MYP Years	
		TAMP Category			Past	Current
ILL 120 BELVIDERE RD	ASHFORD LN TO US 45	LAND ACQUISITION	\$750,000	GRAYSLAKE	4	2024-2028
		INITIAL CONSTRUCTION - PAVEMENTS				
ILL 120 BELVIDERE RD	ASHFORD LN TO US 45	CONSTRUCTION ENGINEERING	\$2,900,000	GRAYSLAKE	4	2024-2028
		INITIAL CONSTRUCTION - PAVEMENTS				
ILL 120 BELVIDERE RD	W OF SEARS RD TO 0.1 MI E OF HANLON RD	CRACK & JOINT SEALING	\$240,000	WAUKEGAN GRAYSLAKE GURNEE	1	2024-2028
		PRESERVATION - PAVEMENTS				
ILL 120 BELVIDERE RD	AT DES PLAINES RIVER	BRIDGE NEW DECK	\$3,100,000	GURNEE	7	2024-2028
		ILLINOIS SPECIAL BRIDGE PROGRAM PROJECT.				
		REHABILITATION - BRIDGES	Structure Information			
				Str Number	AADT	Truck Pct NHS
				0490044	12,950	5 Y
				0490045	12,950	5 Y
				0490046	14,900	6 Y
				0490047	14,900	6 Y
				0490053	1,800	11 Y

**FY 2023-2028 Rebuild Illinois
Highway Improvement Program
District 1
State Highways
LAKE COUNTY**

Route / Street	Location	Improvements	Est. Cost	City	MYP Years	
		TAMP Category			Past	Current
ILL 120 BELVIDERE RD	AT O'PLAINE RD	TRAF SIGNAL MODERNIZATION CHANNELIZATION	\$1,000,000	GURNEE	8	2024-2028
		MISCELLANEOUS IMPROVEMENTS				
ILL 120 BELVIDERE ST	AT DITCH 0.4 MI W OF ILL 131	CULVERT REPLACEMENT INTERSECTION IMPROVEMENT ADA IMPROVEMENTS	\$500,000	WAUKEGAN	4	2024-2028
		RECONSTRUCTION - BRIDGES				
ILL 131 GREEN BAY RD	RUSSELL RD TO ILL 173 (ROSECRANS RD) Miles = 2.03	SMART OVERLAY	\$2,200,000	ZION	1	2024-2028
		PRESERVATION - PAVEMENTS				
ILL 131 GREEN BAY RD	WADSWORTH RD TO SUNSET AVE Miles = 0.01	ADDITIONAL LANES	\$26,280,000	BEACH PARK WAUKEGAN	4	2024-2028
		INITIAL CONSTRUCTION - PAVEMENTS				
ILL 131 GREEN BAY RD	WADSWORTH RD TO SUNSET AVE Miles = 2.55	RECONSTRUCTION	\$17,520,000	BEACH PARK WAUKEGAN	4	2024-2028
		RECONSTRUCTION - PAVEMENTS				
Roadway Information						
<u>Miles</u>	<u>AADT</u>	<u>Truck Pct</u>	<u>NHS</u>			
2.55	17,587	6.1	N			

**FY 2023-2028 Rebuild Illinois
Highway Improvement Program
District 1
State Highways
LAKE COUNTY**

Route / Street	Location	Improvements	Est. Cost	City	MYP Years	
		TAMP Category			Past	Current
ILL 131 GREEN BAY RD	WADSWORTH RD TO SUNSET AVE	UTILITY ADJUSTMENT	\$2,000,000	BEACH PARK WAUKEGAN	4	2024-2028
		INITIAL CONSTRUCTION - PAVEMENTS				
ILL 131 GREEN BAY RD	WADSWORTH RD TO SUNSET AVE	CONSTRUCTION ENGINEERING	\$5,700,000	BEACH PARK WAUKEGAN	4	2024-2028
		INITIAL CONSTRUCTION - PAVEMENTS				
ILL 131 GREEN BAY RD	AT WASHINGTON ST	TURNING LANES	\$2,500,000	WAUKEGAN	4	2024-2028
		MISCELLANEOUS IMPROVEMENTS				
ILL 131 GREEN BAY RD	AT MARTIN LUTHER KING DR	SIGNAL TIMING/PROGRESSION	\$182,000	NORTH CHICAGO	1	2024-2028
		MISCELLANEOUS IMPROVEMENTS				
ILL 131 GREEN BAY RD	SARATOGA ST TO ILL 137	SIGNAL TIMING/PROGRESSION	\$81,000	NORTH CHICAGO	1	2024-2028
		MISCELLANEOUS IMPROVEMENTS				

**FY 2023-2028 Rebuild Illinois
Highway Improvement Program
District 1
State Highways
LAKE COUNTY**

Route / Street	Location	Improvements	Est. Cost	City	MYP Years	
		TAMP Category			Past	Current
ILL 132 GRAND AVE	ILL 59 TO 0.2 MI W OF FAIRFIELD RD	CRACK & JOINT SEALING	\$40,000	LAKE VILLA	1	2024-2028
		PRESERVATION - PAVEMENTS				
ILL 132 GRAND AVE	DRY LAND BRIDGE E OF CEDAR LAKE RD	BRIDGE REPLACEMENT RR FLAGGER ADA IMPROVEMENTS	\$9,000,000	LAKE VILLA	13	2023
		RECONSTRUCTION - BRIDGES				
ILL 132 GRAND AVE	DRY LAND BRIDGE E OF CEDAR LAKE RD	CONSTRUCTION ENGINEERING	\$500,000	LAKE VILLA	4	2023
		RECONSTRUCTION - BRIDGES				
ILL 132 GRAND AVE	DRY LAND BRIDGE E OF CEDAR LAKE RD	CONSTRUCTION ENGINEERING	\$850,000	LAKE VILLA	4	2024-2028
		RECONSTRUCTION - BRIDGES				
ILL 132 GRAND AVE	W OF SHEEHAN DR TO MUNN RD	CONSTRUCTION ENGINEERING	\$1,500,000	LINDENHURST LAKE VILLA	5	2023
		RECONSTRUCTION - BRIDGES				

**FY 2023-2028 Rebuild Illinois
Highway Improvement Program
District 1
State Highways
LAKE COUNTY**

Route / Street	Location	Improvements	Est. Cost	City	MYP Years	
		TAMP Category			Past	Current
ILL 132 GRAND AVE	0.2 MI E OF HUNT CLUB RD TO FERNDALE ST	CRACK & JOINT SEALING	\$370,000	GURNEE	1	2024-2028
		PRESERVATION - PAVEMENTS				
ILL 137 SHERIDAN RD	BULL CREEK 0.2 MI S OF WADSWORTH RD	CULVERT REPLACEMENT ADA IMPROVEMENTS	\$5,000,000	BEACH PARK	6	2023
		RECONSTRUCTION - BRIDGES				
ILL 137 SHERIDAN RD	BULL CREEK 0.2 MI S OF WADSWORTH RD	CONSTRUCTION ENGINEERING	\$750,000	BEACH PARK	1	2023
		RECONSTRUCTION - BRIDGES				
ILL 137 GREENWOOD AVE	0.1 MI E OF JOE FAVERO DR TO 0.2 MI N OF GENESSE ST	CRACK & JOINT SEALING	\$160,000	WAUKEGAN	1	2024-2028
		PRESERVATION - PAVEMENTS				
ILL 137 SHERIDAN RD	11TH ST TO 16TH ST	LANE REALLOCATION	\$100,000	NORTH CHICAGO	1	2023
		MISCELLANEOUS IMPROVEMENTS				

**FY 2023-2028 Rebuild Illinois
Highway Improvement Program
District 1
State Highways
LAKE COUNTY**

Route / Street	Location	Improvements	Est. Cost	City	MYP Years	
		TAMP Category			Past	Current
ILL 137 BUCKLEY RD	0.1 MI SW OF REIGATE LN TO 0.2 MI E OF ILL 21 (MILWAUKEE AVE)	CRACK & JOINT SEALING	\$200,000	GREEN OAKS	1	2024-2028
		PRESERVATION - PAVEMENTS				
ILL 137 BUCKLEY RD	ILL 120 (BELVIDERE) TO PETERSEN RD	P.E. (PHASE I)	\$408,000	LIBERTYVILLE GRAYSLAKE	1	2023
		RECONSTRUCTION - PAVEMENTS				
ILL 137 BUCKLEY RD	ILL 120 (BELVIDERE RD) TO PETERSEN RD	P.E. (PHASE I)	\$275,000	LIBERTYVILLE GRAYSLAKE	1	2024-2028
		RECONSTRUCTION - PAVEMENTS				
ILL 173 ROSECRANS RD	BROWN AVE TO HUNT CLUB RD Miles = 5.12	DESIGNED OVERLAY ADA IMPROVEMENTS	\$1,560,000	ANTIOCH OLD MILL CREEK	7	2023
		REHABILITATION - PAVEMENTS				
Roadway Information						
<u>Miles</u>	<u>AADT</u>	<u>Truck Pct</u>	<u>NHS</u>			
5.12	14,694	5.3	Y			
ILL 173 ROSECRANS RD	AT KILBOURNE RD	TRAF SIGNAL INSTALLATION CHANNELIZATION	\$1,100,000	WADSWORTH	3	2024-2028
		MISCELLANEOUS IMPROVEMENTS				

**FY 2023-2028 Rebuild Illinois
Highway Improvement Program
District 1
State Highways
LAKE COUNTY**

Route / Street	Location	Improvements	Est. Cost	City	MYP Years						
		TAMP Category			Past	Current					
ILL 173 ROSECRANS RD	AT KILBOURNE RD	LAND ACQUISITION	\$250,000	WADSWORTH	3	2023					
		MISCELLANEOUS IMPROVEMENTS									
ILL 173 ROSECRANS RD	0.5 MI E OF ILL 131 (GREEN BAY RD)	CULVERT REPLACEMENT	\$600,000	ZION	6	2024-2028					
		RECONSTRUCTION - BRIDGES									
ILL 176	0.1 MI W OF WILLIAMS PARK RD TO LARKDALE ROW	CRACK & JOINT SEALING	\$60,000	WAUCONDA ISLAND LAKE	1	2024-2028					
		PRESERVATION - PAVEMENTS									
ILL 176 LIBERTY ST	AT BANGS LAKE OUTLET	CULVERT REPLACEMENT MISCELLANEOUS	\$1,000,000	WAUCONDA	5	2023					
		RECONSTRUCTION - BRIDGES									
		<div>Structure Information</div> <table><tr><td>Str Number</td><td>AADT</td><td>Truck Pct</td><td>NHS</td></tr><tr><td>0490113</td><td>14,700</td><td>3</td><td>Y</td></tr></table>					Str Number	AADT	Truck Pct	NHS	0490113
Str Number	AADT	Truck Pct	NHS								
0490113	14,700	3	Y								
ILL 176 LIBERTY ST	AT BANGS LAKE OUTLET	LAND ACQUISITION	\$150,000	WAUCONDA	4	2024-2028					
		RECONSTRUCTION - BRIDGES									

**FY 2023-2028 Rebuild Illinois
Highway Improvement Program
District 1
State Highways
LAKE COUNTY**

Route / Street	Location	Improvements	Est. Cost	City	MYP Years	
		TAMP Category			Past	Current
DEERFIELD RD	AT UP RR & OLD SKOKIE RD	BRIDGE NEW DECK	\$7,800,000	HIGHLAND PARK	8	2024-2028
		REHABILITATION - BRIDGES		Structure Information <u>Str Number</u> <u>AADT</u> <u>Truck Pct</u> <u>NHS</u> 0490073 23,300 2 N		
PETERSON RD	DITCH 0.4 MI E OF US 45 (LAKE ST)	CULVERT REPAIR	\$250,000	LIBERTYVILLE	6	2023
		MISCELLANEOUS IMPROVEMENTS				
SHERIDAN RD	AT ILL 176 (SCRANTON RD)	BRIDGE NEW DECK BRIDGE SUPERSTRUCTURE REHAB BRIDGE REPAIR	\$3,750,000	LAKE BLUFF	1	2024-2028
		REHABILITATION - BRIDGES		Structure Information <u>Str Number</u> <u>AADT</u> <u>Truck Pct</u> <u>NHS</u> 0490039 4,550 3 N		
SHERIDAN RD	CREEK 1 MI & 1.3 MI N OF LAKE COOK RD	CULVERT REPLACEMENT ADA IMPROVEMENTS	\$7,200,000	HIGHLAND PARK	7	2024-2028
		RECONSTRUCTION - BRIDGES				
SHERIDAN RD	CREEK 1 MI & 1.3 MI N OF LAKE COOK RD	P.E. (PHASE II)	\$660,000	HIGHLAND PARK	1	2023
		RECONSTRUCTION - BRIDGES				

**FY 2023-2028 Rebuild Illinois
Highway Improvement Program
District 1
State Highways
LAKE COUNTY**

Route / Street	Location	Improvements	Est. Cost	City	MYP Years	
		TAMP Category			Past	Current
SHERIDAN RD	CREEK 1 MI & 1.3 MI N OF LAKE COOK RD	LAND ACQUISITION	\$100,000	HIGHLAND PARK	2	2023
		RECONSTRUCTION - BRIDGES				
SHERIDAN RD	CREEK 1 MI & 1.3 MI N OF LAKE COOK RD	LAND ACQUISITION	\$800,000	HIGHLAND PARK	1	2024-2028
		RECONSTRUCTION - BRIDGES				
SHERIDAN RD	CREEK 1 MI & 1.3 MI N OF LAKE COOK RD	CONSTRUCTION ENGINEERING	\$1,080,000	HIGHLAND PARK	1	2024-2028
		RECONSTRUCTION - BRIDGES				
VARIOUS	VARIOUS LOCATIONS (ADA RAMPS - LAKE CO)	ADA IMPROVEMENTS	\$960,000		1	2024-2028
		MISCELLANEOUS IMPROVEMENTS				
VARIOUS	VARIOUS LOCATIONS (ADA RAMPS - SOUTHEAST LAKE)	ADA IMPROVEMENTS	\$550,000		1	2024-2028
		MISCELLANEOUS IMPROVEMENTS				
VARIOUS	VARIOUS LOCATIONS (ADA RAMPS - CENTRAL LAKE)	ADA IMPROVEMENTS	\$690,000		1	2024-2028
		MISCELLANEOUS IMPROVEMENTS				

**FY 2023-2028 Rebuild Illinois
Highway Improvement Program
District 1
State Highways
LAKE COUNTY**

Route / Street	Location	Improvements	Est. Cost	City	MYP Years	
		TAMP Category			Past	Current
VARIOUS	VARIOUS LOCATIONS (ADA RAMPS - NORTHWEST LAKE)	ADA IMPROVEMENTS	\$660,000		1	2024-2028

MISCELLANEOUS IMPROVEMENTS

MCHENRY COUNTY

FY 2023-2028

PROPOSED HIGHWAY IMPROVEMENT PROGRAM

**FY 2023-2028 Rebuild Illinois
Highway Improvement Program
District 1
State Highways
MCHENRY COUNTY**

Route / Street	Location	Improvements	Est. Cost	City	MYP Years	
		TAMP Category			Past	Current
US 12 MAIN ST	AT NORTH BRANCH NIPPERSINK CREEK 0.2 MI S OF ILL 173 (KENOSHA ST)	P.E. (PHASE I)	\$400,000	RICHMOND	1	2023
		RECONSTRUCTION - BRIDGES				
US 12	ILL 31 (TRYON GROVE RD) TO STATE PARK RD/EAST ST Miles = 6.79	SMART OVERLAY	\$5,200,000	SPRING GROVE RICHMOND	1	2024-2028
		PRESERVATION - PAVEMENTS				
US 14	AT DITCH 3 MI S OF STATE LINE	CULVERT REPLACEMENT	\$485,000		4	2023
		RECONSTRUCTION - BRIDGES				
US 14 DIVISION ST	CROWLEY RD TO ILL 173 (DIGGINS RD) Miles = 1.62	SMART OVERLAY	\$1,400,000	HARVARD	1	2024-2028
		PRESERVATION - PAVEMENTS				

**FY 2023-2028 Rebuild Illinois
Highway Improvement Program
District 1
State Highways
MCHENRY COUNTY**

Route / Street	Location	Improvements	Est. Cost	City	MYP Years	
		TAMP Category			Past	Current
US 14 ILL 173 DIVISION ST	DIVISION ST/BRINK ST TO E OF GARFIELD ST Miles = 0.81	SMART OVERLAY	\$500,000	HARVARD	1	2024-2028
		PRESERVATION - PAVEMENTS				
US 14 DIVISION ST	BRINK ST TO ILL 23	CRACK & JOINT SEALING	\$90,000	HARVARD	1	2024-2028
		PRESERVATION - PAVEMENTS				
US 14 DIVISION ST	AT RUSH CREEK	BRIDGE DECK OVERLAY BRIDGE JOINT REPLACE/REPAIR	\$316,000	HARVARD	1	2024-2028
		PRESERVATION - BRIDGES				
US 14	ILL 23 (DIVISION ST) TO E OF PARK LANE DR Miles = 6.49	SMART OVERLAY	\$2,800,000		1	2024-2028
		PRESERVATION - PAVEMENTS				

**FY 2023-2028 Rebuild Illinois
Highway Improvement Program
District 1
State Highways
MCHENRY COUNTY**

Route / Street	Location	Improvements	Est. Cost	City	MYP Years	
		TAMP Category			Past	Current
US 14	AT KISHWAUKEE RIVER	BRIDGE DECK OVERLAY BRIDGE JOINT REPLACE/REPAIR	\$354,000		1	2024-2028
		PRESERVATION - BRIDGES				
US 14	AT HARTLAND RD / HUGHES RD	INTERSECTION RECONSTN	\$2,700,000		3	2024-2028
		MISCELLANEOUS IMPROVEMENTS				
US 14	AT HARTLAND RD / HUGHES RD	P.E. (PHASE II)	\$750,000		1	2024-2028
		MISCELLANEOUS IMPROVEMENTS				
US 14	AT HARTLAND RD / HUGHES RD	LAND ACQUISITION	\$900,000		3	2024-2028
		MISCELLANEOUS IMPROVEMENTS				
US 14 NORTHWEST HWY	0.4 MI SE OF CARY / ALGONQUIN RD TO SE OF SPRING BEACH WAY Miles = 1.05	SMART OVERLAY	\$1,400,000	CARY	1	2024-2028
		PRESERVATION - PAVEMENTS				

**FY 2023-2028 Rebuild Illinois
Highway Improvement Program
District 1
State Highways
MCHENRY COUNTY**

Route / Street	Location	Improvements	Est. Cost	City	MYP Years	
		TAMP Category			Past	Current
US 14 NORTHWEST HWY	SPRING BEACH WAY TO LAKE CO LINE Miles = 1.80	STANDARD OVERLAY ADA IMPROVEMENTS	\$2,275,000	CARY FOX RIVER GROVE	6	2024-2028
Roadway Information		REHABILITATION - PAVEMENTS				
<u>Miles</u>	<u>AADT</u>	<u>Truck Pct</u>	<u>NHS</u>			
1.80	23,120	4.3	Y			
US 20	AT DRAINAGE DITCH E OF THORNE RD	CULVERT REPLACEMENT	\$2,500,000		1	2024-2028
		RECONSTRUCTION - BRIDGES				
US 20 GRANT HWY	PAGE ST TO LOCUST RD Miles = 0.41	STANDARD OVERLAY ADA IMPROVEMENTS	\$500,000	MARENGO	2	2023
Roadway Information		REHABILITATION - PAVEMENTS				
<u>Miles</u>	<u>AADT</u>	<u>Truck Pct</u>	<u>NHS</u>			
0.41	8,700	9.5	Y			
US 20 GRANT HWY	0.2 MI SE OF HARMONY RD TO GETTY RD Miles = 0.50	SMART OVERLAY	\$200,000		1	2024-2028
		PRESERVATION - PAVEMENTS				
ILL 22	US 14 (NORTHWEST HWY) TO PRIMROSE LN/ COUNTY LINE RD Miles = 0.53	SMART OVERLAY	\$400,000	FOX RIVER GROVE	1	2024-2028
		PRESERVATION - PAVEMENTS				

**FY 2023-2028 Rebuild Illinois
Highway Improvement Program
District 1
State Highways
MCHENRY COUNTY**

Route / Street	Location	Improvements	Est. Cost	City	MYP Years	
		TAMP Category			Past	Current
ILL 23 STATE ST	DRAINAGE DITCH 0.1 MI N OF ILL 176	CULVERT REPLACEMENT ADA IMPROVEMENTS	\$820,000	MARENGO	7	2023
		RECONSTRUCTION - BRIDGES				
ILL 23	S OF I-90 (JANE ADDAMS TOLLWAY) TO POPLAR RD Miles = 1.97	ULTRA-THIN BND WR COURSE	\$700,000		1	2024-2028
		PRESERVATION - PAVEMENTS				
ILL 31	AT RINGWOOD ROAD	INTERSECTION RECONSTN	\$2,166,000	RINGWOOD	1	2024-2028
		MISCELLANEOUS IMPROVEMENTS				
ILL 31 FRONT ST	S OF ILL 120 (BELVIDERE RD) TO N OF ILL 176 (TERRA COTTA AVE) & DRAINAGE DITCH 4 MI S OF US 12 Miles = 0.01 <i>SAFETEA-LU HIGH PRIORITY PROJECT. STATE AND/OR LOCAL MATCH REQUIRED.</i>	ADDITIONAL LANES	\$43,890,000	MC HENRY PRAIRIE GROVE CRYSTAL LAKE	4	2024-2028
		INITIAL CONSTRUCTION - PAVEMENTS				

**FY 2023-2028 Rebuild Illinois
Highway Improvement Program
District 1
State Highways
MCHENRY COUNTY**

Route / Street	Location	Improvements	Est. Cost	City	MYP Years	
		TAMP Category			Past	Current
ILL 31 FRONT ST	S OF ILL 120 (BELVIDERE RD) TO N OF ILL 176 (TERRA COTTA AVE) & DRAINAGE DITCH 4 MI S OF US 12 Miles = 6.31	RECONSTRUCTION CULVERT REPLACEMENT WIDENING EXISTING PAVEMENT DRAINAGE TRAF SIGNAL MODERNIZATION ADA IMPROVEMENTS	\$31,360,000	MC HENRY PRAIRIE GROVE CRYSTAL LAKE	4	2024-2028
Roadway Information		RECONSTRUCTION - PAVEMENTS				
<u>Miles</u>	<u>AADT</u>	<u>Truck Pct</u>	<u>NHS</u>			
1.43	17,100	6.4	Y			
4.88	23,425	8.3	Y			
ILL 31 FRONT ST	S OF ILL 120 (BELVIDERE RD) TO N OF ILL 176 (TERRA COTTA AVE) & DRAINAGE DITCH 4 MI S OF US 12	LAND ACQUISITION	\$14,600,000	MC HENRY PRAIRIE GROVE CRYSTAL LAKE RINGWOOD	1	2024-2028
		INITIAL CONSTRUCTION - PAVEMENTS				
ILL 31 FRONT ST	S OF ILL 120 (BELVIDERE RD) TO N OF ILL 176 (TERRA COTTA AVE) & DRAINAGE DITCH 4 MI S OF US 12	UTILITY ADJUSTMENT	\$4,000,000	MC HENRY PRAIRIE GROVE CRYSTAL LAKE RINGWOOD	4	2024-2028
		INITIAL CONSTRUCTION - PAVEMENTS				
ILL 31 FRONT ST	S OF ILL 120 (BELVIDERE RD) TO N OF ILL 176 (TERRA COTTA AVE) & DRAINAGE DITCH 4 MI S OF US 12	CONSTRUCTION ENGINEERING	\$9,750,000	MC HENRY PRAIRIE GROVE CRYSTAL LAKE RINGWOOD	5	2024-2028
		INITIAL CONSTRUCTION - PAVEMENTS				

**FY 2023-2028 Rebuild Illinois
Highway Improvement Program
District 1
State Highways
MCHENRY COUNTY**

Route / Street	Location	Improvements	Est. Cost	City	MYP Years	
		TAMP Category			Past	Current
ILL 47	0.4 MI S OF THAYER RD TO CHARLES RD Miles = 3.35	ULTRA-THIN BND WR COURSE	\$2,500,000		2	2023
		PRESERVATION - PAVEMENTS				
ILL 47	AT NIPPERSINK CREEK	BRIDGE DECK OVERLAY BRIDGE JOINT REPLACE/REPAIR	\$281,000		1	2024-2028
		PRESERVATION - BRIDGES				
ILL 47	AT SMALL STREAM 0.1 MI N OF RAYCRAFT RD	BRIDGE DECK OVERLAY BRIDGE JOINT REPLACE/REPAIR	\$222,000		1	2024-2028
		PRESERVATION - BRIDGES				
ILL 47 SEMINARY ST	0.1 MI N OF ILL 120 (MCHENRY AVE) TO US 14 Miles = 0.01	ADDITIONAL LANES	\$23,160,000	WOODSTOCK	4	2024-2028
		INITIAL CONSTRUCTION - PAVEMENTS				

**FY 2023-2028 Rebuild Illinois
Highway Improvement Program
District 1
State Highways
MCHENRY COUNTY**

Route / Street	Location	Improvements	Est. Cost	City	MYP Years	
		TAMP Category			Past	Current
ILL 47 SEMINARY ST	0.1 MI N OF ILL 120 (MCHENRY AVE) TO US 14 Miles = 1.99	RECONSTRUCTION INTERSECTION IMPROVEMENT CULVERT REPLACEMENT RETAINING WALL ADA IMPROVEMENTS RR FLAGGER	\$15,440,000	WOODSTOCK	4	2024-2028
Roadway Information		RECONSTRUCTION - PAVEMENTS				
<u>Miles</u>	<u>AADT</u>	<u>Truck Pct</u>	<u>NHS</u>			
1.99	13,713	5.3	Y			
ILL 47 SEMINARY ST	0.1 MI N OF ILL 120 (MCHENRY AVE) TO US 14	RR FLAGGER	\$800,000	WOODSTOCK	4	2023
		INITIAL CONSTRUCTION - PAVEMENTS				
ILL 47 SEMINARY ST	0.1 MI N OF ILL 120 (MCHENRY AVE) TO US 14	UTILITY ADJUSTMENT	\$3,600,000	WOODSTOCK	4	2023
		INITIAL CONSTRUCTION - PAVEMENTS				
ILL 47 SEMINARY ST	0.1 MI N OF ILL 120 (MCHENRY AVE) TO US 14	CONSTRUCTION ENGINEERING	\$2,500,000	WOODSTOCK	4	2023
		INITIAL CONSTRUCTION - PAVEMENTS				

**FY 2023-2028 Rebuild Illinois
Highway Improvement Program
District 1
State Highways
MCHENRY COUNTY**

Route / Street	Location	Improvements	Est. Cost	City	MYP Years	
		TAMP Category			Past	Current
ILL 47 SEMINARY ST	0.1 MI N OF ILL 120 (MCHENRY AVE) TO US 14	CONSTRUCTION ENGINEERING	\$2,500,000	WOODSTOCK	3	2024-2028
		INITIAL CONSTRUCTION - PAVEMENTS				
ILL 47 ILL 176 PLEASANT VALLEY RD	AT ILL 176 (N & S JCT) & AT PLEASANT VALLEY RD	INTERSECTION RECONSTN CULVERT REPLACEMENT ADA IMPROVEMENTS	\$35,000,000	LAKEWOOD	4	2024-2028
		MISCELLANEOUS IMPROVEMENTS				
ILL 47 ILL 176 PLEASANT VALLEY RD	AT ILL 176 (N & S JCT) & AT PLEASANT VALLEY RD	CONSTRUCTION ENGINEERING	\$2,325,000	LAKEWOOD	3	2024-2028
		MISCELLANEOUS IMPROVEMENTS				
ILL 62 ALGONQUIN RD	MAIN ST TO NW OF COUNTRYSIDE DR/SANDBLOOM RD	CRACK & JOINT SEALING	\$90,000	ALGONQUIN	1	2024-2028
		PRESERVATION - PAVEMENTS				

**FY 2023-2028 Rebuild Illinois
Highway Improvement Program
District 1
State Highways
MCHENRY COUNTY**

Route / Street	Location	Improvements	Est. Cost	City	MYP Years	
		TAMP Category			Past	Current
ILL 173	BOONE CO LINE TO FLAT IRON RD Miles = 3.47	SMART OVERLAY	\$1,900,000		1	2024-2028
		PRESERVATION - PAVEMENTS				
ILL 173	HARVARD HILLS RD TO SW OF RIGHEIMER RD Miles = 1.38	SMART OVERLAY	\$700,000		1	2024-2028
		PRESERVATION - PAVEMENTS				
ILL 173	NE OF RIGHEIMER RD TO 0.2 MI S OF OAK GROVE RD Miles = 3.16	SMART OVERLAY	\$1,300,000		1	2024-2028
		PRESERVATION - PAVEMENTS				
ILL 173 MAPLE AVE	ALDEN RD TO E OF GREENWOOD RD Miles = 7.64	DESIGNED OVERLAY MILLED RUMBLE STRIP RR FLAGGER	\$6,000,000	HEBRON	6	2024-2028
		REHABILITATION - PAVEMENTS				
Roadway Information						
<u>Miles</u>	<u>AADT</u>	<u>Truck Pct</u>	<u>NHS</u>			
7.64	3,977	11.3	Y			
ILL 173 MAPLE AVE	ALDEN RD TO E OF GREENWOOD RD	DRAINAGE GRADING	\$1,000,000	HEBRON	1	2024-2028
		MAINTENANCE - PAVEMENTS				

**FY 2023-2028 Rebuild Illinois
Highway Improvement Program
District 1
State Highways
MCHENRY COUNTY**

Route / Street	Location	Improvements	Est. Cost	City	MYP Years	
		TAMP Category			Past	Current
ILL 173 MAPLE AVE	ALDEN RD TO MADISON AVE	CONSTRUCTION ENGINEERING	\$2,000,000	HEBRON RICHMOND ANTIOCH	1	2024-2028
		REHABILITATION - PAVEMENTS				
ILL 173 KENOSHA ST	GREENWOOD RD TO LAKE CO LINE Miles = 9.04	DESIGNED OVERLAY MILLED RUMBLE STRIP RR FLAGGER	\$5,300,000	RICHMOND	2	2024-2028
		REHABILITATION - PAVEMENTS				
		<div>Roadway Information</div> <div><div>Miles</div><div>AADT</div><div>Truck Pct</div><div>NHS</div><div>9.04</div><div>7,323</div><div>8.5</div><div>Y</div></div>				
ILL 173 KENOSHA ST	GREENWOOD RD TO MADISON AVE	DRAINAGE GRADING	\$1,500,000	RICHMOND ANTIOCH	1	2024-2028
		MAINTENANCE - PAVEMENTS				
ILL 173	AT KEYSTONE RD	P.E. (PHASE I)	\$500,000		1	2023
		MISCELLANEOUS IMPROVEMENTS				
ILL 173 KENOSHA ST	AT N BRANCH NIPPERSINK 0.3 MI E OF HUNT CLUB RD	CULVERT REPLACEMENT	\$375,000		6	2024-2028
		MISCELLANEOUS IMPROVEMENTS				

**FY 2023-2028 Rebuild Illinois
Highway Improvement Program
District 1
State Highways
MCHENRY COUNTY**

Route / Street	Location	Improvements	Est. Cost	City	MYP Years	
		TAMP Category			Past	Current
ILL 173 KENOSHA ST	AT N BRANCH NIPPERSINK 0.3 MI E OF HUNT CLUB RD	LAND ACQUISITION	\$10,000		5	2023
		INITIAL CONSTRUCTION - BRIDGES				
ILL 173 KENOSHA ST	AT SOLON RD & AT LAKEVIEW RD	CHANNELIZATION	\$1,500,000		6	2024-2028
		MISCELLANEOUS IMPROVEMENTS				
ILL 173 KENOSHA ST	AT SOLON RD & AT LAKEVIEW RD	LAND ACQUISITION	\$100,000		4	2023
		MISCELLANEOUS IMPROVEMENTS				
ILL 173 KENOSHA ST	DRAINAGE DITCH 1.7 MI E OF US 12 / ILL 31	CULVERT REPLACEMENT	\$250,000		6	2024-2028
		RECONSTRUCTION - BRIDGES				
ILL 176 TELEGRAPH ST	DEERPASS RD TO DEAN ST	CONSTRUCTION ENGINEERING	\$604,000		4	2023
		MISCELLANEOUS IMPROVEMENTS				

**FY 2023-2028 Rebuild Illinois
Highway Improvement Program
District 1
State Highways
MCHENRY COUNTY**

Route / Street	Location	Improvements	Est. Cost	City	MYP Years	
		TAMP Category			Past	Current
ILL 176	E OF HALIGUS RD TO W OF US 14 (VIRGINIA ST) Miles = 2.56	SMART OVERLAY	\$1,200,000	CRYSTAL LAKE	1	2024-2028
		PRESERVATION - PAVEMENTS				
ILL 176	AT BUHL RD & AT BAY VIEW BEACH RD	LEFT TURN LANES	\$1,800,000		5	2024-2028
		MISCELLANEOUS IMPROVEMENTS				
ILL 176	0.1 MI NE OF NISH RD TO MIDWAY DR/ROBERTS RD Miles = 1.87	SMART OVERLAY	\$1,400,000	ISLAND LAKE	1	2024-2028
		PRESERVATION - PAVEMENTS				
ILL 176	AT FOX RIVER	BRIDGE DECK OVERLAY BRIDGE JOINT REPLACE/REPAIR	\$1,253,000		1	2024-2028
		PRESERVATION - BRIDGES				

WILL COUNTY

FY 2023-2028

PROPOSED HIGHWAY IMPROVEMENT PROGRAM

**FY 2023-2028 Rebuild Illinois
Highway Improvement Program
District 1
State Highways
WILL COUNTY**

Route / Street	Location	Improvements	Est. Cost	City	MYP Years	
		TAMP Category			Past	Current
I 55	ILL 129 TO LORENZO RD Miles = 2.45	STANDARD OVERLAY WIDENING EXISTING PAVEMENT	\$14,375,000		16	2024-2028

Roadway Information

Miles	AADT	Truck Pct	NHS
2.45	32,918	17.5	Y

REHABILITATION - PAVEMENTS

I 55	ILL 129 TO LORENZO RD	ADD AUXILIARY LANES	\$14,375,000		5	2024-2028
------	-----------------------	---------------------	--------------	--	---	-----------

INITIAL CONSTRUCTION - PAVEMENTS

I 55	ILL 129 TO LORENZO RD	P.E. (PHASE I)	\$1,350,000		16	2023
------	-----------------------	----------------	-------------	--	----	------

REHABILITATION - PAVEMENTS

I 55	ILL 129 TO LORENZO RD	P.E. (PHASE I)	\$3,750,000		2	2024-2028
------	-----------------------	----------------	-------------	--	---	-----------

REHABILITATION - PAVEMENTS

I 55	ILL 129 TO LORENZO RD	LAND ACQUISITION	\$3,500,000		14	2024-2028
------	-----------------------	------------------	-------------	--	----	-----------

INITIAL CONSTRUCTION - PAVEMENTS

**FY 2023-2028 Rebuild Illinois
Highway Improvement Program
District 1
State Highways
WILL COUNTY**

Route / Street	Location	Improvements	Est. Cost	City	MYP Years	
		TAMP Category			Past	Current
I 55	ILL 129 TO LORENZO RD	UTILITY ADJUSTMENT	\$500,000		10	2024-2028
		REHABILITATION - PAVEMENTS				
I 55	ILL 129 TO LORENZO RD	CONSTRUCTION ENGINEERING	\$15,000,000		16	2024-2028
		REHABILITATION - PAVEMENTS				
I 55	AT ILL 129	INTERCHANGE RECONSTRUCTION BRIDGE REPLACEMENT	\$46,000,000		16	2024-2028
		RECONSTRUCTION - PAVEMENTS				
I 55	AT ILL 129	UTILITY ADJUSTMENT	\$2,000,000		8	2024-2028
		RECONSTRUCTION - PAVEMENTS				

**FY 2023-2028 Rebuild Illinois
Highway Improvement Program
District 1
State Highways
WILL COUNTY**

Route / Street	Location	Improvements	Est. Cost	City	MYP Years	
		TAMP Category			Past	Current
I 55	AT LORENZO RD	INTERCHANGE RECONSTRUCTION BRIDGE REPLACEMENT	\$23,000,000		16	2024-2028
		RECONSTRUCTION - PAVEMENTS		Structure Information		
				Str Number	AADT	Truck Pct NHS
				0990193	9,600	27 N
I 55	AT LORENZO RD	UTILITY ADJUSTMENT	\$1,000,000		8	2024-2028
		RECONSTRUCTION - PAVEMENTS				
I 55 (NORTHBOUND)	0.8 MI S OF I-80 TO 0.5 MI S OF WEBER RD	CONSTRUCTION ENGINEERING	\$2,000,000	CHANNAHON SHOREWOOD JOLIET ROMEOVILLE	2	2023
		REHABILITATION - PAVEMENTS				
I 55 (SOUTHBOUND)	0.8 MI S OF I-80 TO 0.5 MI S OF WEBER RD (SB)	CONSTRUCTION ENGINEERING	\$2,000,000	JOLIET CHANNAHON ROMEOVILLE SHOREWOOD	2	2023
		REHABILITATION - PAVEMENTS				

**FY 2023-2028 Rebuild Illinois
Highway Improvement Program
District 1
State Highways
WILL COUNTY**

Route / Street	Location	Improvements	Est. Cost	City	MYP Years	
		TAMP Category			Past	Current
I 55	I-80 TO US 52 (JEFFERSON ST)	CONSTRUCTION ENGINEERING	\$3,965,000	SHOREWOOD	3	2023
		INITIAL CONSTRUCTION - PAVEMENTS				
I 55	AT CATON FARM RD 3 MI N OF US 52	BRIDGE DECK OVERLAY BRIDGE JOINT REPLACE/REPAIR	\$1,000,000	JOLIET	2	2024-2028
		PRESERVATION - BRIDGES				
I 55	AT AIRPORT RD / LOCKPORT RD	INTERCHANGE CONSTRUCTION BRIDGE WIDENING BRIDGE REPLACEMENT	\$70,000,000	ROMEOVILLE	4	2024-2028
		INITIAL CONSTRUCTION - PAVEMENTS				
				Structure Information		
				<u>Str Number</u>	<u>AADT</u>	<u>Truck Pct</u> <u>NHS</u>
				0990176	14,200	5 N
I 55	AT AIRPORT RD / LOCKPORT RD	P.E. (PHASE II)	\$2,850,000	ROMEOVILLE	3	2024-2028
		INITIAL CONSTRUCTION - PAVEMENTS				

**FY 2023-2028 Rebuild Illinois
Highway Improvement Program
District 1
State Highways
WILL COUNTY**

Route / Street	Location	Improvements	Est. Cost	City	MYP Years	
		TAMP Category			Past	Current
I 55	AT AIRPORT RD / LOCKPORT RD	LAND ACQUISITION	\$3,000,000	ROMEDEVILLE	3	2024-2028
		INITIAL CONSTRUCTION - PAVEMENTS				
I 55	AT AIRPORT RD / LOCKPORT RD	UTILITY ADJUSTMENT	\$1,000,000	ROMEDEVILLE	4	2024-2028
		INITIAL CONSTRUCTION - PAVEMENTS				
I 55	AT AIRPORT RD / LOCKPORT RD	CONSTRUCTION ENGINEERING	\$7,410,000	ROMEDEVILLE	4	2024-2028
		INITIAL CONSTRUCTION - PAVEMENTS				
I 55	AT ILL 126 (MAIN ST)	INTERCHANGE CONSTRUCTION BRIDGE REPLACEMENT BRIDGE WIDENING	\$70,000,000	ROMEDEVILLE	4	2024-2028
		INITIAL CONSTRUCTION - PAVEMENTS				
				Structure Information		
				<u>Str Number</u>	<u>AADT</u>	<u>Truck Pct NHS</u>
				0990262	15,500	13 N
				0990031	8,900	10 Y
				0990407	75,400	14 Y

**FY 2023-2028 Rebuild Illinois
Highway Improvement Program
District 1
State Highways
WILL COUNTY**

Route / Street	Location	Improvements	Est. Cost	City	MYP Years	
		TAMP Category			Past	Current
I 55	AT ILL 126 (MAIN ST)	P.E. (PHASE II)	\$2,450,000	ROMEDEVILLE	3	2024-2028
INITIAL CONSTRUCTION - PAVEMENTS						
I 55	AT ILL 126 (MAIN ST)	LAND ACQUISITION	\$3,000,000	ROMEDEVILLE	3	2024-2028
INITIAL CONSTRUCTION - PAVEMENTS						
I 55	AT ILL 126 (MAIN ST)	UTILITY ADJUSTMENT	\$4,000,000	ROMEDEVILLE	4	2024-2028
INITIAL CONSTRUCTION - PAVEMENTS						
I 55	AT ILL 126 (MAIN ST)	CONSTRUCTION ENGINEERING	\$6,370,000	ROMEDEVILLE	4	2024-2028
INITIAL CONSTRUCTION - PAVEMENTS						

**FY 2023-2028 Rebuild Illinois
Highway Improvement Program
District 1
State Highways
WILL COUNTY**

Route / Street	Location	Improvements	Est. Cost	City	MYP Years	
		TAMP Category			Past	Current
I 55	AT JOLIET RD EXIT & AT ILL 53	CONSTRUCTION ENGINEERING	\$1,300,000	BOLINGBROOK	1	2023
		REHABILITATION - BRIDGES				
I 57	AT EAGLE LAKE RD	INTERCHANGE (NEW)	\$150,000,000		4	2024-2028
		INITIAL CONSTRUCTION - PAVEMENTS				
I 57	AT EAGLE LAKE RD	RR CROSSING CONSTRUCTION	\$2,000,000		4	2024-2028
		INITIAL CONSTRUCTION - PAVEMENTS				
I 57	AT EAGLE LAKE RD	P.E. (PHASE II)	\$15,000,000		4	2024-2028
		INITIAL CONSTRUCTION - PAVEMENTS				

**FY 2023-2028 Rebuild Illinois
Highway Improvement Program
District 1
State Highways
WILL COUNTY**

Route / Street		Location	Improvements	Est. Cost	City	MYP Years		
			TAMP Category				Past	Current
I	57	AT EAGLE LAKE RD	LAND ACQUISITION	\$10,000,000		4	2024-2028	
			INITIAL CONSTRUCTION - PAVEMENTS					
I	57	AT EAGLE LAKE RD	UTILITY ADJUSTMENT	\$2,000,000		4	2024-2028	
			INITIAL CONSTRUCTION - PAVEMENTS					
I	57	AT EAGLE LAKE RD	CONSTRUCTION ENGINEERING	\$19,500,000		4	2024-2028	
			INITIAL CONSTRUCTION - PAVEMENTS					
I	57	AT PAULING RD	BRIDGE NEW DECK	\$5,870,000		6	2024-2028	
			REHABILITATION - BRIDGES					
					Structure Information			
					Str Number	AADT	Truck Pct	NHS
					0990204	1,800	12	N
I	57	AT PAULING RD	P.E. (PHASE II)	\$775,000		1	2023	
			REHABILITATION - BRIDGES					

**FY 2023-2028 Rebuild Illinois
Highway Improvement Program
District 1
State Highways
WILL COUNTY**

Route / Street	Location	Improvements	Est. Cost	City	MYP Years	
		TAMP Category			Past	Current
I 57	AT PAULING RD	CONSTRUCTION ENGINEERING	\$880,000		1	2024-2028

REHABILITATION - BRIDGES

I 80	RIDGE RD TO US 30 (LINCOLN HWY)	MISCELLANEOUS PROJECTS	\$9,486,000	JOLIET NEW LENOX MINOOKA	4	2024-2028
------	---------------------------------	------------------------	-------------	--------------------------------	---	-----------

MISCELLANEOUS IMPROVEMENTS

I 80	RIDGE RD TO RIVER RD Miles = 3.57	RECONSTRUCTION CULVERT (NEW)	\$53,619,000	MINOOKA	1	2023
------	--------------------------------------	---------------------------------	--------------	---------	---	-------------

Roadway Information

Miles	AADT	Truck Pct	NHS
1.01	50,300	26.0	Y
2.56	57,400	24.5	Y

RECONSTRUCTION - PAVEMENTS

I 80	RIDGE RD TO US 30 (LINCOLN HWY)	RR FLAGGER	\$1,700,000	JOLIET NEW LENOX MINOOKA	4	2024-2028
------	---------------------------------	------------	-------------	--------------------------------	---	-----------

MAINTENANCE - PAVEMENTS

**FY 2023-2028 Rebuild Illinois
Highway Improvement Program
District 1
State Highways
WILL COUNTY**

Route / Street	Location	Improvements	Est. Cost	City	MYP Years	
		TAMP Category			Past	Current
I 80	RIDGE RD TO US 30 (LINCOLN HWY)	UTILITY ADJUSTMENT	\$500,000	JOLIET NEW LENOX MINOOKA	4	2023
		RECONSTRUCTION - PAVEMENTS				
I 80	RIDGE RD TO US 30 (LINCOLN HWY)	UTILITY ADJUSTMENT	\$2,200,000	JOLIET NEW LENOX MINOOKA	4	2024-2028
		RECONSTRUCTION - PAVEMENTS				
I 80	RIDGE RD TO US 30 (LINCOLN HIGHWAY) (CORRIDOR MANAGER)	CONSTRUCTION ENGINEERING	\$2,000,000	JOLIET NEW LENOX MINOOKA	4	2023
		RECONSTRUCTION - PAVEMENTS				
I 80	RIDGE RD TO US 30 (LINCOLN HIGHWAY) (CORRIDOR MANAGER)	CONSTRUCTION ENGINEERING	\$28,000,000	JOLIET NEW LENOX MINOOKA	4	2024-2028
		RECONSTRUCTION - PAVEMENTS				

**FY 2023-2028 Rebuild Illinois
Highway Improvement Program
District 1
State Highways
WILL COUNTY**

Route / Street	Location	Improvements	Est. Cost	City	MYP Years	
		TAMP Category			Past	Current
I 80	RIDGE RD TO US 30 (LINCOLN HWY)	BIKEWAY LIGHTING LANDSCAPING	\$3,500,000	JOLIET NEW LENOX MINOOKA	1	2024-2028
		MISCELLANEOUS IMPROVEMENTS				
I 80	AT RIVER RD	BRIDGE REPLACEMENT	\$5,281,000		20	2023
	ILLINOIS SPECIAL BRIDGE PROGRAM PROJECT.	RECONSTRUCTION - BRIDGES		Structure Information		
				Str Number	AADT	Truck Pct NHS
				0990177	1,750	9 N
I 80	RIVER RD TO HOUBOLT RD Miles = 2.57	BRIDGE REPLACEMENT RECONSTRUCTION ADD AUXILIARY LANES SHOULDER RECONSTRUCTION	\$94,148,000	JOLIET	1	2024-2028
		RECONSTRUCTION - BRIDGES		Structure Information		
				Str Number	AADT	Truck Pct NHS
				0990040	28,700	24 Y
				0990041	28,700	24 Y
				0990042	28,700	24 Y
				0990043	28,700	24 Y
				0990044	28,700	24 Y
Roadway Information						
Miles	AADT	Truck Pct	NHS			
2.57	60,546	25.1	Y			

**FY 2023-2028 Rebuild Illinois
Highway Improvement Program
District 1
State Highways
WILL COUNTY**

Route / Street	Location	Improvements	Est. Cost	City	MYP Years	
		TAMP Category			Past	Current
I 80	RIVER RD TO HOUBOLT RD	BRIDGE (NEW)	\$2,914,000	JOLIET	1	2024-2028
		INITIAL CONSTRUCTION - BRIDGES				
I 80	RIVER RD TO HOUBOLT RD	CONSTRUCTION ENGINEERING	\$3,150,000	JOLIET	1	2024-2028
		INITIAL CONSTRUCTION - BRIDGES				
I 80	AT I-55	INTERCHANGE RECONSTRUCTION BRIDGE (NEW) RETAINING WALL	\$31,657,000	JOLIET	1	2024-2028
		RECONSTRUCTION - PAVEMENTS				
I 80	AT I-55	CONSTRUCTION ENGINEERING	\$4,500,000	JOLIET	1	2024-2028
		RECONSTRUCTION - PAVEMENTS				

**FY 2023-2028 Rebuild Illinois
Highway Improvement Program
District 1
State Highways
WILL COUNTY**

Route / Street		Location	Improvements	Est. Cost	City	MYP Years	
			TAMP Category			Past	Current
I	80	HOUBOLT RD TO JOLIET JUNCTION TRAIL	SHOULDER RECONSTRUCTION RAMP MODIFICATIONS BRIDGE WIDENING BRIDGE REPLACEMENT BRIDGE SUPERSTRUCTURE REPLACE CULVERT (NEW)	\$119,579,000	JOLIET	1	2024-2028
			MAINTENANCE - PAVEMENTS	Structure Information			
					Str Number	AADT	Truck Pct NHS
					0990050	38,300	21 Y
					0990051	38,300	21 Y
					0990301	26,500	27 Y
					0990302	26,500	27 Y
I	80	HOUBOLT RD TO JOLIET JUNCTION TRAIL	CONSTRUCTION ENGINEERING	\$20,000,000	JOLIET	1	2024-2028
			MAINTENANCE - PAVEMENTS				
I	80	AT JOLIET JUNCTION TRAIL (ABANDONED RR)	BRIDGE REPLACEMENT	\$15,595,000	JOLIET	6	2024-2028
			ILLINOIS SPECIAL BRIDGE PROGRAM PROJECT.				
			RECONSTRUCTION - BRIDGES	Structure Information			
					Str Number	AADT	Truck Pct NHS
					0990048	26,500	27 Y
					0990049	26,500	27 Y

**FY 2023-2028 Rebuild Illinois
Highway Improvement Program
District 1
State Highways
WILL COUNTY**

Route / Street	Location	Improvements	Est. Cost	City	MYP Years	
		TAMP Category			Past	Current
I 80	AT ILL 7 (LARKIN AVE)	INTERCHANGE RECONSTRUCTION BRIDGE REPAIR BRIDGE PAINTING RETAINING WALL	\$14,861,000	JOLIET	1	2024-2028
		RECONSTRUCTION - PAVEMENTS				
I 80	AT ILL 7 (LARKIN AVE)	CONSTRUCTION ENGINEERING	\$2,000,000	JOLIET	1	2024-2028
		RECONSTRUCTION - PAVEMENTS				
I 80	AT WHEELER RD	BRIDGE REPLACEMENT ADA IMPROVEMENTS	\$7,247,000	JOLIET	1	2023
		RECONSTRUCTION - BRIDGES				
				Structure Information <u>Str Number</u> <u>AADT</u> <u>Truck Pct</u> <u>NHS</u> 0990175 1,950 7 N		
I 80	AT CENTER ST	DEMOLITION	\$454,000	JOLIET	1	2024-2028
		MISCELLANEOUS IMPROVEMENTS				

**FY 2023-2028 Rebuild Illinois
Highway Improvement Program
District 1
State Highways
WILL COUNTY**

Route / Street		Location	Improvements	Est. Cost	City	MYP Years	
			TAMP Category			Past	Current
I	80	AT VARIOUS LOCATIONS	DEMOLITION	\$2,820,000	JOLIET	1	2024-2028
			MISCELLANEOUS IMPROVEMENTS				
I	80	AT DES PLAINES RIVER Miles = 0.24	BRIDGE REPLACEMENT RECONSTRUCTION	\$210,957,000	JOLIET	1	2024-2028
			RECONSTRUCTION - BRIDGES	Structure Information			
						Str Number	AADT
						Truck Pct	NHS
						0990056	38,600
						0990057	38,600
I	80	AT US 6 & DES PLAINES RIVER	RR FLAGGER	\$200,000	JOLIET	1	2024-2028
			RECONSTRUCTION - BRIDGES				
I	80	AT DES PLAINES RIVER	CONSTRUCTION ENGINEERING	\$31,000,000	JOLIET	1	2024-2028
			RECONSTRUCTION - BRIDGES				

**FY 2023-2028 Rebuild Illinois
Highway Improvement Program
District 1
State Highways
WILL COUNTY**

Route / Street		Location	Improvements	Est. Cost	City	MYP Years	
			TAMP Category			Past	Current
I 80	AT CENTER ST INTCHG		INTERCHANGE RECONSTRUCTION BRIDGE SUPERSTRUCTURE REPLACE RETAINING WALL BRIDGE REPLACEMENT	\$85,355,000	JOLIET	1	2024-2028
			RECONSTRUCTION - PAVEMENTS	Structure Information			
					Str Number	AADT	Truck Pct NHS
					0990188	4,000	5 N
					0990186	9,550	5 N
I 80	AT CENTER ST INTCHG		CONSTRUCTION ENGINEERING	\$12,000,000	JOLIET	1	2024-2028
			RECONSTRUCTION - PAVEMENTS				
I 80	AT ILL 53 (CHICAGO ST) INTCHG		INTERCHANGE RECONSTRUCTION BRIDGE (NEW) RETAINING WALL BRIDGE REPLACEMENT	\$90,662,000	JOLIET	1	2024-2028
			RECONSTRUCTION - PAVEMENTS	Structure Information			
					Str Number	AADT	Truck Pct NHS
					0990059	38,600	20 Y
					0990058	45,600	21 Y
					0990083	24,800	26 Y

**FY 2023-2028 Rebuild Illinois
Highway Improvement Program
District 1
State Highways
WILL COUNTY**

Route / Street		Location	Improvements	Est. Cost	City	MYP Years	
			TAMP Category			Past	Current
I 80		AT ILL 53 (CHICAGO ST) INTCHG	CONSTRUCTION ENGINEERING	\$15,000,000	JOLIET	1	2024-2028
			RECONSTRUCTION - PAVEMENTS				
I 80		AT ILL 53 (CHICAGO ST) & UP RR	BRIDGE SUPERSTRUCTURE REHAB	\$700,000	JOLIET	1	2023
			REHABILITATION - BRIDGES				
					Structure Information		
					Str Number	AADT	Truck Pct NHS
					0990058	45,600	21 Y
					0990059	38,600	20 Y
I 80		VARIOUS LOCATIONS (ITS & LANDSCAPING)	LANDSCAPING MISCELLANEOUS	\$17,000,000	JOLIET	1	2024-2028
			MISCELLANEOUS IMPROVEMENTS				
I 80		VARIOUS LOCATIONS (ITS & LANDSCAPING)	CONSTRUCTION ENGINEERING	\$2,500,000	JOLIET	1	2024-2028
			MAINTENANCE - PAVEMENTS				

**FY 2023-2028 Rebuild Illinois
Highway Improvement Program
District 1
State Highways
WILL COUNTY**

Route / Street	Location	Improvements	Est. Cost	City	MYP Years	
		TAMP Category			Past	Current
I 80	ILL 53 (CHICAGO ST) TO ROWELL AVE (GROUP A STRUCTURES EB)	CONSTRUCTION ENGINEERING	\$441,000	JOLIET	2	2023
		RECONSTRUCTION - PAVEMENTS				
I 80 (WESTBOUND)	GARDNER ST TO ROWELL AVE (GROUP A STRUCTURES WB) Miles = 1.05	RECONSTRUCTION BRIDGE REPLACEMENT BRIDGE WIDENING BRIDGE REPAIR RR FLAGGER RETAINING WALL BRIDGE SUPERSTRUCTURE REPLACE	\$35,130,000	JOLIET	10	2023
	ILLINOIS SPECIAL BRIDGE PROGRAM PROJECT.	RECONSTRUCTION - PAVEMENTS				
Roadway Information				Structure Information		
<u>Miles</u>	<u>AADT</u>	<u>Truck Pct</u>	<u>NHS</u>	<u>Str Number</u>	<u>AADT</u>	<u>Truck Pct NHS</u>
1.05	84,957	23.1	Y	0990063	45,600	21 Y
				0990067	39,850	24 Y
I 80	ILL 53 (CHICAGO ST) TO ROWELL AVE (GROUP A STRUCTURES WB)	CONSTRUCTION ENGINEERING	\$1,200,000	JOLIET	5	2023
	ILLINOIS SPECIAL BRIDGE PROGRAM PROJECT.	RECONSTRUCTION - PAVEMENTS				
I 80	ILL 53 (CHICAGO ST) TO ROWELL AVE (GROUP A STRUCTURES WB)	CONSTRUCTION ENGINEERING	\$4,100,000	JOLIET	5	2024-2028
	ILLINOIS SPECIAL BRIDGE PROGRAM PROJECT.	RECONSTRUCTION - PAVEMENTS				

**FY 2023-2028 Rebuild Illinois
Highway Improvement Program
District 1
State Highways
WILL COUNTY**

Route / Street	Location	Improvements	Est. Cost	City	MYP Years		
		TAMP Category			Past	Current	
I 80	ILL 53 (CHICAGO ST) TO GARDNER ST (EB)	BRIDGE REPLACEMENT	\$11,785,000	JOLIET	4	2024-2028	
		BRIDGE REPAIR					
		RECONSTRUCTION - BRIDGES					
		Structure Information					
		Str Number					AADT
	0990060	45,600	21	Y			
	0990061	45,600	21	Y			
I 80	ROWELL AVE TO GOUGAR RD	BRIDGE REPLACEMENT	\$96,295,000	NEW LENOX	1	2024-2028	
		CULVERT (NEW)					
		RETAINING WALL					
		BRIDGE WIDENING					
		BRIDGE SUPERSTRUCTURE REPLACE					
		RECONSTRUCTION - BRIDGES					
		Structure Information					
Str Number	AADT	Truck Pct	NHS				
	0990216	12,700	12	N			
	0990123	7,950	8	N			
	0990203	10,900	10	N			
I 80	ROWELL AVE TO GOUGAR RD	CONSTRUCTION ENGINEERING	\$3,150,000	NEW LENOX	1	2024-2028	
		RECONSTRUCTION - BRIDGES					
I 80	AT BRIGGS ST	BRIDGE REPLACEMENT	\$9,218,000		6	2024-2028	
		BRIDGE WIDENING					
		RECONSTRUCTION - BRIDGES					
		Structure Information					
		Str Number					AADT
	0990216	12,700	12	N			

**FY 2023-2028 Rebuild Illinois
Highway Improvement Program
District 1
State Highways
WILL COUNTY**

Route / Street	Location	Improvements	Est. Cost	City	MYP Years	
		TAMP Category			Past	Current
I 80	AT FRANCIS RD	BRIDGE REPLACEMENT	\$3,500,000		6	2024-2028
	ILLINOIS SPECIAL BRIDGE PROGRAM PROJECT.					
		RECONSTRUCTION - BRIDGES		Structure Information <u>Str Number</u> <u>AADT</u> <u>Truck Pct</u> <u>NHS</u> 0990205 3,950 1 N		
US 6 US 30 COLLINS ST	MAYOR ART SCHULTZ DR/ MICHIGAN ST TO US 6/30 (LINCOLN HWY) (CASS ST) Miles = 0.53	SMART OVERLAY	\$500,000	JOLIET	1	2024-2028
		PRESERVATION - PAVEMENTS				
US 6 EAMES ST	0.2 MI S OF MCCLINTOCK RD TO 0.5 MI NE OF I-55 Miles = 1.13	SMART OVERLAY	\$500,000	JOLIET CHANNAHON	1	2024-2028
		PRESERVATION - PAVEMENTS				
US 6 CHANNAHON RD	SW OF TERRY DR TO NE OF HOLLYWOOD RD Miles = 0.96	SMART OVERLAY	\$900,000	JOLIET	1	2024-2028
		PRESERVATION - PAVEMENTS				

**FY 2023-2028 Rebuild Illinois
Highway Improvement Program
District 1
State Highways
WILL COUNTY**

Route / Street	Location	Improvements	Est. Cost	City	MYP Years	
		TAMP Category			Past	Current
US 6 US 52 MCDONOUGH ST	AT DES PLAINES RIVER	BRIDGE SUPERSTRUCTURE REPLACE	\$3,500,000	JOLIET	1	2024-2028
		REHABILITATION - BRIDGES	Structure Information <div><div>Str Number</div><div>AADT</div><div>Truck Pct</div><div>NHS</div><div>0999904</div><div>10,300</div><div>4</div><div>N</div></div>			
US 6 MAPLE RD	AT EJ&E RR	BRIDGE DECK OVERLAY BRIDGE JOINT REPLACE/REPAIR	\$1,525,000	JOLIET	1	2024-2028
		PRESERVATION - BRIDGES				
US 6 ILL 53 WASHINGTON ST	E OF S CHICAGO ST TO CHICAGO ST Miles = 0.99	SMART OVERLAY	\$800,000	JOLIET	1	2024-2028
		PRESERVATION - PAVEMENTS				
US 6 C US 30 US 30 A CASS ST	US 6 (COLLINS ST)/ US 30 TO US 30 (JEFFERSON ST/CENTER ST) Miles = 1.18	SMART OVERLAY	\$1,000,000	JOLIET	1	2024-2028
		PRESERVATION - PAVEMENTS				

**FY 2023-2028 Rebuild Illinois
Highway Improvement Program
District 1
State Highways
WILL COUNTY**

Route / Street	Location	Improvements	Est. Cost	City	MYP Years	
		TAMP Category			Past	Current
US 30 JEFFERSON ST	AT DES PLAINES RIVER	BRIDGE SUPERSTRUCTURE REPLACE	\$12,000,000	JOLIET	5	2024-2028
	ILLINOIS SPECIAL BRIDGE PROGRAM PROJECT.	REHABILITATION - BRIDGES		Structure Information		
				Str Number	AADT	Truck Pct
			0990166	1,510	6	Y
US 30 JEFFERSON ST	AT DES PLAINES RIVER	P.E. (PHASE II)	\$1,000,000	JOLIET	2	2023
	ILLINOIS SPECIAL BRIDGE PROGRAM PROJECT.	REHABILITATION - BRIDGES				
US 30 JEFFERSON ST	AT DES PLAINES RIVER	CONSTRUCTION ENGINEERING	\$1,800,000	JOLIET	3	2024-2028
	ILLINOIS SPECIAL BRIDGE PROGRAM PROJECT.	REHABILITATION - BRIDGES				
US 30 CASS ST	US 6/30 (COLLINS ST) TO 0.1 MI E OF MAPLE ST	CRACK & JOINT SEALING	\$60,000	JOLIET	1	2024-2028
		PRESERVATION - PAVEMENTS				
US 30 LINCOLN HWY	I-80 TO E OF CHURCH ST Miles = 1.51	SMART OVERLAY ADA IMPROVEMENTS RR FLAGGER	\$2,000,000	NEW LENOX	2	2023
		PRESERVATION - PAVEMENTS				

**FY 2023-2028 Rebuild Illinois
Highway Improvement Program
District 1
State Highways
WILL COUNTY**

Route / Street	Location	Improvements	Est. Cost	City	MYP Years	
		TAMP Category			Past	Current
US 30 A CASS ST	AT DES PLAINES RIVER	BRIDGE SUPERSTRUCTURE REPLACE ADA IMPROVEMENTS	\$12,000,000	JOLIET	6	2024-2028
	ILLINOIS SPECIAL BRIDGE PROGRAM PROJECT.	REHABILITATION - BRIDGES		Structure Information Str Number AADT Truck Pct NHS 0990101 11,910 2 Y		
US 30 A CASS ST	AT DES PLAINES RIVER	P.E. (PHASE II)	\$1,000,000	JOLIET	4	2023
	ILLINOIS SPECIAL BRIDGE PROGRAM PROJECT.	REHABILITATION - BRIDGES				
US 30 A CASS ST	AT DES PLAINES RIVER	CONSTRUCTION ENGINEERING	\$1,500,000	JOLIET	6	2024-2028
	ILLINOIS SPECIAL BRIDGE PROGRAM PROJECT.	REHABILITATION - BRIDGES				
US 45 96TH AVE/LAGRANGE	N OF BIRCH AVE TO N OF COLORADO AVE	CRACK & JOINT SEALING	\$210,000	MOKENA FRANKFORT	1	2024-2028
		PRESERVATION - PAVEMENTS				
US 45 96TH AVE/LAGRANGE	AT HICKORY CREEK	BRIDGE DECK OVERLAY BRIDGE JOINT REPLACE/REPAIR	\$647,000	FRANKFORT	1	2024-2028
		PRESERVATION - BRIDGES				

**FY 2023-2028 Rebuild Illinois
Highway Improvement Program
District 1
State Highways
WILL COUNTY**

Route / Street		Location		Improvements	Est. Cost	City	MYP Years		
				TAMP Category			Past	Current	
US 52 JEFFERSON ST		RIVER RD TO HOUBOLT RD Miles = 2.50		RECONSTRUCTION WIDENING EXISTING PAVEMENT BRIDGE WIDENING CULVERT EXTENSION TURNING LANES BRIDGE REPAIR	\$30,400,000	SHOREWOOD JOLIET	4	2024-2028	
Roadway Information				REHABILITATION - BRIDGES		Structure Information			
Miles	AADT	Truck Pct	NHS			Str Number	AADT	Truck Pct	NHS
1.00	19,247	6.3	N			0990276	12,450	4	Y
1.50	25,035	5.7	Y			0990294	23,000	4	Y
						0990139	25,100	6	Y
US 52 JEFFERSON ST		RIVER RD TO HOUBOLT RD Miles = 0.01		ADDITIONAL LANES	\$45,600,000	SHOREWOOD JOLIET	3	2024-2028	
				INITIAL CONSTRUCTION - PAVEMENTS					
US 52 JEFFERSON ST		RIVER RD TO HOUBOLT RD		UTILITY ADJUSTMENT	\$1,000,000	SHOREWOOD JOLIET	4	2024-2028	
				INITIAL CONSTRUCTION - PAVEMENTS					

**FY 2023-2028 Rebuild Illinois
Highway Improvement Program
District 1
State Highways
WILL COUNTY**

Route / Street	Location	Improvements	Est. Cost	City	MYP Years	
		TAMP Category			Past	Current
US 52 JEFFERSON ST	RIVER RD TO HOUBOLT RD	CONSTRUCTION ENGINEERING	\$9,880,000	SHOREWOOD JOLIET	4	2024-2028
		INITIAL CONSTRUCTION - PAVEMENTS				
US 52 JEFFERSON ST	AT I-55 & AT NE/SE FR RD	TRAF SIGNAL REPLACEMENT CHANNELIZATION BRIDGE REPAIR	\$4,343,000	SHOREWOOD	4	2023
		MISCELLANEOUS IMPROVEMENTS				
US 52 JEFFERSON ST	AT I-55 & AT NE/SE FR RD	CONSTRUCTION ENGINEERING	\$550,000	SHOREWOOD	2	2023
		MISCELLANEOUS IMPROVEMENTS				
ILL 1 CHICAGO RD	34TH ST TO SCREMENTI LN	CRACK & JOINT SEALING	\$100,000	STEGER	2	2023
		PRESERVATION - PAVEMENTS				
ILL 1 MAIN ST	UNION AVE TO BURVILLE RD Miles = 1.68	SMART OVERLAY ADA IMPROVEMENTS	\$2,000,000	CRETE	2	2023
		PRESERVATION - PAVEMENTS				

**FY 2023-2028 Rebuild Illinois
Highway Improvement Program
District 1
State Highways
WILL COUNTY**

Route / Street	Location	Improvements	Est. Cost	City	MYP Years	
		TAMP Category			Past	Current
ILL 1 ILL 394 MAIN ST	ILL 1: BURVILLE RD TO ILL 394 & ILL 394: 0.2 MI S OF EXCHANGE ST	DRAINAGE GRADING	\$1,150,000	CRETE	1	2023
		MAINTENANCE - PAVEMENTS				
ILL 7 ILL 53 BROADWAY ST	AT ROCK RUN CREEK TRIB	BRIDGE DECK OVERLAY BRIDGE JOINT REPLACE/REPAIR	\$252,000	CREST HILL	1	2023
		PRESERVATION - BRIDGES				
ILL 7 ILL 53 BROADWAY ST	0.1 MI N OF CATON FARM RD TO ILL 7 (THEODORE ST) Miles = 1.07	STANDARD OVERLAY RR FLAGGER	\$710,000	CREST HILL	5	2023
		REHABILITATION - PAVEMENTS				
Roadway Information						
<u>Miles</u>	<u>AADT</u>	<u>Truck Pct</u>	<u>NHS</u>			
1.07	17,614	6.9	Y			
ILL 7 RENWICK RD	AT ILL 53 (INDEPENDENCE BLVD)	TRAF SIGNAL INSTALLATION RAISED PAVEMENT MARKERS LEFT TURN LANES	\$870,000	LOCKPORT	3	2024-2028
		MISCELLANEOUS IMPROVEMENTS				

**FY 2023-2028 Rebuild Illinois
Highway Improvement Program
District 1
State Highways
WILL COUNTY**

Route / Street	Location	Improvements	Est. Cost	City	MYP Years									
		TAMP Category			Past	Current								
ILL 7 ILL 53 BROADWAY ST	RENWICK RD TO 0.1 MI N OF CATON FARM RD	CRACK & JOINT SEALING	\$160,000	LOCKPORT CREST HILL	1	2024-2028								
		PRESERVATION - PAVEMENTS												
ILL 7 RENWICK RD	DES PLAINES RIVER & SANITARY & SHIP CANAL	BRIDGE REPLACEMENT	\$27,600,000	LOCKPORT	1	2024-2028								
		RECONSTRUCTION - BRIDGES	<div>Structure Information</div> <table><tr><td>Str Number</td><td>AADT</td><td>Truck Pct</td><td>NHS</td></tr><tr><td>0990185</td><td>20,800</td><td>6</td><td>Y</td></tr></table>				Str Number	AADT	Truck Pct	NHS	0990185	20,800	6	Y
Str Number	AADT	Truck Pct	NHS											
0990185	20,800	6	Y											
ILL 7 RENWICK RD	DES PLAINES RIVER & SANITARY & SHIP CANAL	P.E. (PHASE I)	\$1,656,000	LOCKPORT	2	2024-2028								
		RECONSTRUCTION - BRIDGES												
ILL 7 RENWICK RD	DES PLAINES RIVER & SANITARY & SHIP CANAL	P.E. (PHASE II)	\$2,800,000	LOCKPORT	1	2024-2028								
		RECONSTRUCTION - BRIDGES												
ILL 7 RENWICK RD	DES PLAINES RIVER & SANITARY & SHIP CANAL	CONSTRUCTION ENGINEERING	\$3,600,000	LOCKPORT	1	2024-2028								
		RECONSTRUCTION - BRIDGES												

**FY 2023-2028 Rebuild Illinois
Highway Improvement Program
District 1
State Highways
WILL COUNTY**

Route / Street	Location	Improvements	Est. Cost	City	MYP Years	
		TAMP Category			Past	Current
ILL 7 9TH ST	ILL 171 TO 0.1 MI E OF READ ST Miles = 1.40	SMART OVERLAY	\$1,500,000	LOCKPORT	2	2023
		PRESERVATION - PAVEMENTS				
ILL 7 159TH ST	7TH ST TO ADELMANN DR	SIGNAL TIMING/PROGRESSION	\$527,000	LOCKPORT	1	2024-2028
		MISCELLANEOUS IMPROVEMENTS				
ILL 43 HARLEM AVE	MIDLOTHIAN CREEK TO 0.2 MI S OF HICKORY CREEK DR	CRACK & JOINT SEALING	\$510,000	TINLEY PARK MATTESON	1	2024-2028
		PRESERVATION - PAVEMENTS				
ILL 50 CICERO AVE	AT GOVERNORS HWY & AT DRALLE RD	TRAF SIGNAL MODERNIZATION CHANNELIZATION TRAF SIGNAL INSTALLATION ADA IMPROVEMENTS RR INTERCONNECT	\$2,000,000	UNIVERSITY PARK	3	2024-2028
		MISCELLANEOUS IMPROVEMENTS				
ILL 53 RUBY ST	AT DES PLAINES RIVER	BRIDGE SUPERSTRUCTURE REPLACE	\$7,500,000	JOLIET	1	2024-2028
		REHABILITATION - BRIDGES				
				Structure Information		
				Str Number	AADT	Truck Pct NHS
				0999901	19,700	6 Y

**FY 2023-2028 Rebuild Illinois
Highway Improvement Program
District 1
State Highways
WILL COUNTY**

Route / Street	Location	Improvements	Est. Cost	City	MYP Years	
		TAMP Category			Past	Current
ILL 53	AT DES PLAINES RIVER	P.E. (PHASE I)	\$450,000	JOLIET	1	2024-2028
		REHABILITATION - BRIDGES				
ILL 53	AT DES PLAINES RIVER	P.E. (PHASE II)	\$975,000	JOLIET	1	2024-2028
		REHABILITATION - BRIDGES				
ILL 53	AT DES PLAINES RIVER	CONSTRUCTION ENGINEERING	\$1,125,000	JOLIET	1	2024-2028
		REHABILITATION - BRIDGES				
ILL 53 RUBY ST	AT DES PLAINES RIVER	BRIDGE PAINTING BRIDGE REPAIR	\$1,250,000	JOLIET	1	2023
		PRESERVATION - BRIDGES				
ILL 53	GRANT CREEK 0.6 MI S OF W HOFF RD	CULVERT REPLACEMENT	\$4,200,000		6	2024-2028
		RECONSTRUCTION - BRIDGES				

**FY 2023-2028 Rebuild Illinois
Highway Improvement Program
District 1
State Highways
WILL COUNTY**

Route / Street	Location	Improvements	Est. Cost	City	MYP Years	
		TAMP Category			Past	Current
ILL 53 US 52 CHICAGO ST	PATTERSON RD TO ARSENAL RD	INTERSECTION IMPROVEMENT CHANNELIZATION	\$38,500,000	JOLIET ELWOOD WILMINGTON	4	2024-2028
		MISCELLANEOUS IMPROVEMENTS				
ILL 53 US 52 CHICAGO ST	PATTERSON RD TO ARSENAL RD	UTILITY ADJUSTMENT	\$750,000	JOLIET ELWOOD WILMINGTON	4	2024-2028
		MISCELLANEOUS IMPROVEMENTS				
ILL 53 CHICAGO ST	PATTERSON RD TO ARSENAL RD	CONSTRUCTION ENGINEERING	\$5,000,000	JOLIET ELWOOD WILMINGTON	4	2024-2028
		MISCELLANEOUS IMPROVEMENTS				
ILL 53 INDEPENDENCE BLVD	0.2 MI S OF UNIVERSITY PKWY TO RENWICK RD Miles = 0.62	SMART OVERLAY	\$700,000	LOCKPORT	1	2024-2028
		PRESERVATION - PAVEMENTS				

**FY 2023-2028 Rebuild Illinois
Highway Improvement Program
District 1
State Highways
WILL COUNTY**

Route / Street	Location	Improvements	Est. Cost	City	MYP Years	
		TAMP Category			Past	Current
ILL 59 COTTAGE ST	AT DUPAGE RIVER	BRIDGE DECK OVERLAY BRIDGE JOINT REPLACE/REPAIR	\$1,281,000	SHOREWOOD	1	2024-2028

PRESERVATION - BRIDGES

ILL 113 COAL CITY RD	I-55 TO NOVY RD Miles = 1.16	SMART OVERLAY	\$500,000	BRAIDWOOD	1	2024-2028
-------------------------	---------------------------------	---------------	-----------	-----------	---	-----------

PRESERVATION - PAVEMENTS

ILL 126 LOCKPORT ST	WALLIN DR TO MAIN ST	CRACK & JOINT SEALING	\$40,000	PLAINFIELD	1	2024-2028
------------------------	----------------------	-----------------------	----------	------------	---	-----------

PRESERVATION - PAVEMENTS

ILL 126 LOCKPORT ST	AT DUPAGE RIVER	BRIDGE DECK OVERLAY BRIDGE JOINT REPLACE/REPAIR	\$699,000	PLAINFIELD	1	2024-2028
------------------------	-----------------	--	-----------	------------	---	-----------

PRESERVATION - BRIDGES

**FY 2023-2028 Rebuild Illinois
Highway Improvement Program
District 1
State Highways
WILL COUNTY**

Route / Street		Location		Improvements	Est. Cost	City	MYP Years	
				TAMP Category			Past	Current
ILL 171 ARCHER AVE		BOULA AVE TO 0.1 MI SW OF I-355 (VETERANS MEMORIAL TOLLWAY) Miles = 0.83		STANDARD OVERLAY ADA IMPROVEMENTS	\$700,000		6	2024-2028
<div>Roadway Information</div> <div><div>Miles</div><div>AADT</div><div>Truck Pct</div><div>NHS</div><div>0.83</div><div>12,771</div><div>6.4</div><div>Y</div></div>				REHABILITATION - PAVEMENTS				
ILL 171 STATE ST		AT FIDDYMENT CREEK		BRIDGE DECK OVERLAY BRIDGE JOINT REPLACE/REPAIR	\$496,000	LOCKPORT	1	2024-2028
				PRESERVATION - BRIDGES				
ILL 171 US 6 COLLINS ST STATE ST		US 6/30 (LINCOLN HWY) (CASS ST) TO DIVISION ST Miles = 3.88		SMART OVERLAY	\$3,000,000	LOCKPORT JOLIET	1	2024-2028
				PRESERVATION - PAVEMENTS				
ILL 394 CALUMET EXPWY		AT BURVILLE RD		INTERSECTION IMPROVEMENT	\$2,091,000		3	2023
				MISCELLANEOUS IMPROVEMENTS				
BRANDON RD CH 42		AT DES PLAINES RIVER		BRIDGE REPAIR	\$125,000	JOLIET	1	2024-2028
				MAINTENANCE - BRIDGES				

**FY 2023-2028 Rebuild Illinois
Highway Improvement Program
District 1
State Highways
WILL COUNTY**

Route / Street	Location	Improvements	Est. Cost	City	MYP Years	
		TAMP Category			Past	Current
GOVERNORS HWY	AT UNIVERSITY PKWY	INTERSECTION RECONSTN	\$9,000,000	UNIVERSITY PARK	1	2024-2028
		MISCELLANEOUS IMPROVEMENTS				
GOVERNORS HWY	AT UNIVERSITY PKWY	RR FLAGGER	\$550,000	UNIVERSITY PARK	1	2024-2028
		MISCELLANEOUS IMPROVEMENTS				
GOVERNORS HWY	AT UNIVERSITY PKWY	P.E. (PHASE I) P.E. (PHASE II)	\$1,550,000	UNIVERSITY PARK	1	2023
		MISCELLANEOUS IMPROVEMENTS				
GOVERNORS HWY	AT UNIVERSITY PKWY	LAND ACQUISITION	\$250,000	UNIVERSITY PARK	1	2024-2028
		MISCELLANEOUS IMPROVEMENTS				
GOVERNORS HWY	AT UNIVERSITY PKWY	UTILITY ADJUSTMENT	\$200,000	UNIVERSITY PARK	1	2024-2028
		MISCELLANEOUS IMPROVEMENTS				
GOVERNORS HWY	AT UNIVERSITY PKWY	CONSTRUCTION ENGINEERING	\$1,350,000	UNIVERSITY PARK	1	2024-2028
		MISCELLANEOUS IMPROVEMENTS				

**FY 2023-2028 Rebuild Illinois
Highway Improvement Program
District 1
State Highways
WILL COUNTY**

Route / Street	Location	Improvements	Est. Cost	City	MYP Years	
		TAMP Category			Past	Current
I 55 E FR RD I 55 W FR RD	KAVANAUGH RD TO LORENZO RD Miles = 5.69	RECONSTRUCTION	\$15,000,000		16	2024-2028

Roadway Information

Miles	AADT	Truck Pct	NHS
2.32		0.0	N

RECONSTRUCTION - PAVEMENTS

I 55 E FR RD I 55 W FR RD	ILL 129 TO LORENZO RD	UTILITY ADJUSTMENT	\$500,000		11	2024-2028
------------------------------	-----------------------	--------------------	-----------	--	----	-----------

RECONSTRUCTION - PAVEMENTS

JACKSON ST	AT DES PLAINES RIVER	BRIDGE SUPERSTRUCTURE REHAB	\$12,000,000	JOLIET	5	2024-2028
------------	----------------------	-----------------------------	--------------	--------	---	-----------

REHABILITATION - BRIDGES

Structure Information

Str Number	AADT	Truck Pct	NHS
0990239	3,000	12	N

JACKSON ST	AT DES PLAINES RIVER	CONSTRUCTION ENGINEERING	\$1,800,000	JOLIET	1	2024-2028
------------	----------------------	--------------------------	-------------	--------	---	-----------

REHABILITATION - BRIDGES

**FY 2023-2028 Rebuild Illinois
Highway Improvement Program
District 1
State Highways
WILL COUNTY**

Route / Street		Location	Improvements	Est. Cost	City	MYP Years		
			TAMP Category				Past	Current
OLD CHICAGO RD	AT FORKED CREEK		BRIDGE DECK OVERLAY BRIDGE JOINT REPLACE/REPAIR	\$302,000		1	2024-2028	
			PRESERVATION - BRIDGES					
RICHARDS ST	AT HICKORY CREEK N OF I-80		BRIDGE SUPERSTRUCTURE REHAB BRIDGE WIDENING PIER REPAIR	\$14,220,000	JOLIET	18	2024-2028	
			REHABILITATION - BRIDGES					
			Structure Information					
				Str Number	AADT	Truck Pct	NHS	
				0990123	7,950	8	N	
VETERANS PKWY	AT I-55		BRIDGE DECK OVERLAY BRIDGE JOINT REPLACE/REPAIR	\$849,000	BOLINGBROOK	1	2024-2028	
			PRESERVATION - BRIDGES					

DISTRICT-WIDE

FY 2023-2028

PROPOSED HIGHWAY IMPROVEMENT PROGRAM

**FY 2023-2028 Rebuild Illinois
Highway Improvement Program
District 1
State Highways
DISTRICT-WIDE**

Route / Street	Location	Improvements	Est. Cost	City	MYP Years	
		TAMP Category			Past	Current
VARIOUS	VARIOUS LOCATIONS	CHANGE ORDERS	\$28,925,000		1	2024-2028
		MISCELLANEOUS IMPROVEMENTS				
VARIOUS	VARIOUS PLAN PREPARATION	P.E. (PHASE I)	\$21,161,000		1	2024-2028
		MISCELLANEOUS IMPROVEMENTS				
VARIOUS	VARIOUS PLAN PREPARATION	P.E. (PHASE II)	\$26,375,000		1	2024-2028
		MISCELLANEOUS IMPROVEMENTS				
VARIOUS	BUREAU OF CONSTRUCTION - VARIOUS CONSTRUCTION ENGINEERING	CONSTRUCTION ENGINEERING	\$28,875,000		1	2024-2028
		MISCELLANEOUS IMPROVEMENTS				
VARIOUS	VARIOUS LOCATIONS (SOUTH AREA)	DRAINAGE	\$800,000		4	2023
		MISCELLANEOUS IMPROVEMENTS				
VARIOUS	VARIOUS LOCATIONS	DRAINAGE	\$1,600,000		4	2024-2028
		MISCELLANEOUS IMPROVEMENTS				

**FY 2023-2028 Rebuild Illinois
Highway Improvement Program
District 1
State Highways
DISTRICT-WIDE**

Route / Street	Location	Improvements	Est. Cost	City	MYP Years	
		TAMP Category			Past	Current
VARIOUS	VARIOUS EXPRESSWAY LOCATIONS	IMPACT ATTENUATORS	\$2,500,000		4	2023
		MISC TRAFFIC CONTROL				
		MISCELLANEOUS IMPROVEMENTS				
VARIOUS	VARIOUS EXPRESSWAY LOCATIONS	IMPACT ATTENUATORS	\$8,000,000		4	2024-2028
		MISC TRAFFIC CONTROL				
		MISCELLANEOUS IMPROVEMENTS				
VARIOUS	VARIOUS DISTRICT WIDE PAVEMENT & BRIDGE PRESERVATION	SMART OVERLAY	\$8,672,000		4	2023
		BRIDGE DECK OVERLAY				
		BRIDGE JOINT REPLACE/REPAIR				
VARIOUS	VARIOUS DISTRICT WIDE PAVEMENT & BRIDGE PRESERVATION	PRESERVATION - PAVEMENTS	\$43,294,000		4	2024-2028

**FY 2023-2028 Rebuild Illinois
Highway Improvement Program
District 1
State Highways
DISTRICT-WIDE**

Route / Street	Location	Improvements	Est. Cost	City	MYP Years	
		TAMP Category			Past	Current
VARIOUS	VARIOUS DISTRICT WIDE PAVEMENT & BRIDGE PRESERVATION	P.E. (PHASE II)	\$6,887,000		4	2023
		PRESERVATION - PAVEMENTS				
VARIOUS	VARIOUS DISTRICT WIDE PAVEMENT & BRIDGE PRESERVATION	P.E. (PHASE II)	\$20,774,000		4	2024-2028
		PRESERVATION - PAVEMENTS				
VARIOUS	VARIOUS DISTRICT WIDE PAVEMENT & BRIDGE PRESERVATION	CONSTRUCTION ENGINEERING	\$13,500,000		4	2023
		PRESERVATION - PAVEMENTS				
VARIOUS	VARIOUS DISTRICT WIDE PAVEMENT & BRIDGE PRESERVATION	CONSTRUCTION ENGINEERING	\$27,000,000		4	2024-2028
		PRESERVATION - PAVEMENTS				

**FY 2023-2028 Rebuild Illinois
Highway Improvement Program
District 1
State Highways
DISTRICT-WIDE**

Route / Street	Location	Improvements	Est. Cost	City	MYP Years	
		TAMP Category			Past	Current
VARIOUS	VARIOUS LOCATIONS	RR FLAGGER UTILITY ADJUSTMENT	\$3,272,000		1	2023
		MISCELLANEOUS IMPROVEMENTS				
VARIOUS	VARIOUS LOCATIONS	RR FLAGGER UTILITY ADJUSTMENT	\$15,613,000		1	2024-2028
		MISCELLANEOUS IMPROVEMENTS				
VARIOUS	BUREAU OF MATERIALS - VARIOUS QUALITY ASSURANCE TESTING	CE QA/MATERIALS TESTING	\$2,000,000		1	2023
		MISCELLANEOUS IMPROVEMENTS				
VARIOUS	BUREAU OF MATERIALS - VARIOUS QUALITY ASSURANCE TESTING	CE QA/MATERIALS TESTING	\$5,000,000		1	2024-2028
		MISCELLANEOUS IMPROVEMENTS				
VARIOUS	BUREAU OF MATERIALS - VARIOUS QUALITY ASSURANCE TESTING	CONSTRUCTION ENGINEERING	\$750,000		2	2023
		MISCELLANEOUS IMPROVEMENTS				
VARIOUS	BUREAU OF MATERIALS - VARIOUS QUALITY ASSURANCE TESTING	CONSTRUCTION ENGINEERING	\$750,000		2	2024-2028
		MISCELLANEOUS IMPROVEMENTS				

**FY 2023-2028 Rebuild Illinois
Highway Improvement Program
District 1
State Highways
DISTRICT-WIDE**

Route / Street	Location	Improvements	Est. Cost	City	MYP Years	
		TAMP Category			Past	Current
VARIOUS	BUREAU OF MATERIALS - VARIOUS MATERIALS DOCUMENTATION	CE QA/MATERIALS TESTING	\$500,000		1	2023
		MISCELLANEOUS IMPROVEMENTS				
VARIOUS	BUREAU OF MATERIALS - VARIOUS MATERIALS DOCUMENTATION	CE QA/MATERIALS TESTING	\$500,000		1	2024-2028
		MISCELLANEOUS IMPROVEMENTS				
VARIOUS	BUREAU OF CONSTRUCTION - VARIOUS CONSTRUCTION ENGINEERING DOCUMENTATION	CONSTRUCTION ENGINEERING	\$750,000		1	2023
		MISCELLANEOUS IMPROVEMENTS				
VARIOUS	BUREAU OF CONSTRUCTION - VARIOUS CONSTRUCTION ENGINEERING	CONSTRUCTION ENGINEERING	\$3,625,000		1	2023
		MISCELLANEOUS IMPROVEMENTS				
VARIOUS	BUREAU OF CONSTRUCTION - VARIOUS CONSTRUCTION ENGINEERING	CONSTRUCTION ENGINEERING	\$3,625,000		1	2024-2028
		MISCELLANEOUS IMPROVEMENTS				
VARIOUS	BUREAU OF CONSTRUCTION - VARIOUS CONSTRUCTION ENGINEERING INSPECTIONS	CONSTRUCTION ENGINEERING	\$500,000		1	2023
		MISCELLANEOUS IMPROVEMENTS				

**FY 2023-2028 Rebuild Illinois
Highway Improvement Program
District 1
State Highways
DISTRICT-WIDE**

Route / Street	Location	Improvements	Est. Cost	City	MYP Years	
		TAMP Category			Past	Current
VARIOUS	BUREAU OF CONSTRUCTION - VARIOUS CONSTRUCTION ENGINEERING INSPECTIONS	CONSTRUCTION ENGINEERING	\$500,000		1	2024-2028
		MISCELLANEOUS IMPROVEMENTS				
VARIOUS	BUREAU OF CONSTRUCTION - VARIOUS CONSTRUCTION BRIDGE PAINTING	CONSTRUCTION ENGINEERING	\$250,000		1	2024-2028
		PRESERVATION - BRIDGES				
VARIOUS	BUREAU OF CONSTRUCTION - VARIOUS CONSTRUCTION BRIDGE PAINTING	CONSTRUCTION ENGINEERING	\$1,000,000		1	2023
		PRESERVATION - BRIDGES				
VARIOUS	BUREAU OF CONSTRUCTION - VARIOUS CONSTRUCTION ENGINEERING - PCM	CONSTRUCTION ENGINEERING	\$250,000		1	2023
		MISCELLANEOUS IMPROVEMENTS				
VARIOUS	BUREAU OF CONSTRUCTION - VARIOUS CONSTRUCTION ENGINEERING - PCM	CONSTRUCTION ENGINEERING	\$250,000		1	2024-2028
		MISCELLANEOUS IMPROVEMENTS				
VARIOUS	BUREAU OF MAINTENANCE - VARIOUS BRIDGE INSPECTIONS	P.E. (PHASE II)	\$400,000		1	2023
		MISCELLANEOUS IMPROVEMENTS				

**FY 2023-2028 Rebuild Illinois
Highway Improvement Program
District 1
State Highways
DISTRICT-WIDE**

Route / Street	Location	Improvements	Est. Cost	City	MYP Years	
		TAMP Category			Past	Current
VARIOUS	BUREAU OF MAINTENANCE - VARIOUS BRIDGE INSPECTIONS	P.E. (PHASE II)	\$1,900,000		1	2024-2028
		MISCELLANEOUS IMPROVEMENTS				
VARIOUS	VARIOUS LOCATIONS - CONTRACT MAINTENANCE	MISCELLANEOUS	\$2,000,000		1	2023
		MAINTENANCE - PAVEMENTS				
VARIOUS	VARIOUS LOCATIONS - CONTRACT MAINTENANCE	MISCELLANEOUS	\$10,000,000		1	2024-2028
		MAINTENANCE - PAVEMENTS				
VARIOUS	BUREAU OF MAINTENANCE - VARIOUS CONTRACT MAINTENANCE CE	CONSTRUCTION ENGINEERING	\$1,750,000		1	2023
		MISCELLANEOUS IMPROVEMENTS				
VARIOUS	BUREAU OF MAINTENANCE - VARIOUS CONTRACT MAINTENANCE CE	CONSTRUCTION ENGINEERING	\$7,000,000		1	2024-2028
		MISCELLANEOUS IMPROVEMENTS				

**FY 2023-2028 Rebuild Illinois
Highway Improvement Program
District 1
State Highways
DISTRICT-WIDE**

Route / Street	Location	Improvements	Est. Cost	City	MYP Years	
		TAMP Category			Past	Current
VARIOUS	BUREAU OF MAINTENANCE - VARIOUS LANDSCAPE ARCHITECTURAL SERVICES/ ROADSIDE	P.E. (PHASE I) P.E. (PHASE II) CONSTRUCTION ENGINEERING	\$1,250,000		4	2023
		MISCELLANEOUS IMPROVEMENTS				
VARIOUS	BUREAU OF MAINTENANCE - VARIOUS LANDSCAPE ARCHITECTURAL SERVICES	CONSTRUCTION ENGINEERING	\$5,000,000		1	2024-2028
		MISCELLANEOUS IMPROVEMENTS				
VARIOUS	BUREAU OF PROGRAMMING - VARIOUS DRAINAGE STUDIES & HYDRAULIC REPORTS - PROJECT MANAGEMENT	P.E. (PHASE I) P.E. PROJECT MANAGERS	\$300,000		4	2023
		MISCELLANEOUS IMPROVEMENTS				
VARIOUS	BUREAU OF PROGRAMMING - VARIOUS DRAINAGE STUDIES & HYDRAULIC REPORTS - PROJECT MANAGEMENT	P.E. (PHASE I) P.E. PROJECT MANAGERS	\$727,000		3	2024-2028
		MISCELLANEOUS IMPROVEMENTS				
VARIOUS	BUREAU OF PROGRAMMING - DATA BANK - ROADWAY INVENTORY, FUNCTIONAL CLASSIFICATION, STRUCTURES, & PAVEMENT PRESERVATION	P.E. (PHASE I)	\$1,250,000		1	2023
		MISCELLANEOUS IMPROVEMENTS				

**FY 2023-2028 Rebuild Illinois
Highway Improvement Program
District 1
State Highways
DISTRICT-WIDE**

Route / Street	Location	Improvements	Est. Cost	City	MYP Years	
		TAMP Category			Past	Current
VARIOUS	BUREAU OF PROGRAMMING - DATA BANK - ROADWAY INVENTORY, FUNCTIONAL CLASSIFICATION, STRUCTURES, & PAVEMENT PRESERVATION	P.E. (PHASE I)	\$2,000,000		1	2024-2028
		MISCELLANEOUS IMPROVEMENTS				
VARIOUS	BUREAU OF PROGRAMMING - TRAFFIC COUNTS/CRASH ANALYSIS	P.E. (PHASE I)	\$1,000,000		1	2024-2028
		MISCELLANEOUS IMPROVEMENTS				
VARIOUS	BUREAU OF PROGRAMMING - PROJECT STUDIES/ IN-HOUSE UNIT /PROGRAM MANAGEMENT	P.E. (PHASE I) P.E. PROJECT MANAGERS	\$1,000,000		2	2023
		MISCELLANEOUS IMPROVEMENTS				
VARIOUS	BUREAU OF PROGRAMMING - PROJECT STUDIES/ IN-HOUSE UNIT /PROGRAM MANAGEMENT	P.E. (PHASE I) P.E. PROJECT MANAGERS	\$1,500,000		2	2024-2028
		MISCELLANEOUS IMPROVEMENTS				
VARIOUS	BUREAU OF PROGRAMMING - PROJECT STUDIES/ IN-HOUSE UNIT /PROGRAM MANAGEMENT	P.E. (PHASE I)	\$1,000,000		1	2023
		MISCELLANEOUS IMPROVEMENTS				

**FY 2023-2028 Rebuild Illinois
Highway Improvement Program
District 1
State Highways
DISTRICT-WIDE**

Route / Street	Location	Improvements	Est. Cost	City	MYP Years	
		TAMP Category			Past	Current
VARIOUS	BUREAU OF PROGRAMMING - PROJECT STUDIES/ IN-HOUSE UNIT /PROGRAM MANAGEMENT	P.E. (PHASE I)	\$3,000,000		1	2024-2028
		MISCELLANEOUS IMPROVEMENTS				
VARIOUS	BUREAU OF PROGRAMMING - PROJECT STUDIES - CONSULTANT STUDIES UNIT/ PROGRAM MANAGEMENT	P.E. (PHASE I)	\$1,750,000		1	2023
		MISCELLANEOUS IMPROVEMENTS				
VARIOUS	BUREAU OF PROGRAMMING - PROJECT STUDIES - CONSULTANT STUDIES UNIT/ PROGRAM MANAGEMENT	P.E. (PHASE I)	\$4,000,000		1	2024-2028
		MISCELLANEOUS IMPROVEMENTS				
VARIOUS	BUREAU OF PROGRAMMING - PROJECT STUDIES - CONSULTANT STUDIES UNIT/PROGRAM MANAGEMENT	P.E. (PHASE I) P.E. PROJECT MANAGERS	\$1,950,000		4	2023
		MISCELLANEOUS IMPROVEMENTS				
VARIOUS	BUREAU OF PROGRAMMING - PROJECT STUDIES - CONSULTANT STUDIES UNIT/ PROGRAM MANAGEMENT	P.E. (PHASE I) P.E. PROJECT MANAGERS	\$1,500,000		3	2024-2028
		MISCELLANEOUS IMPROVEMENTS				

**FY 2023-2028 Rebuild Illinois
Highway Improvement Program
District 1
State Highways
DISTRICT-WIDE**

Route / Street	Location	Improvements	Est. Cost	City	MYP Years	
		TAMP Category			Past	Current
VARIOUS	BUREAU OF PROGRAMMING - VARIOUS ENVIRONMENTAL STUDIES PROJECT MANAGEMENT	P.E. (PHASE I) P.E. PROJECT MANAGERS	\$1,000,000		2	2023
		MISCELLANEOUS IMPROVEMENTS				
VARIOUS	BUREAU OF PROGRAMMING - VARIOUS ENVIRONMENTAL STUDIES PROJECT MANAGEMENT	P.E. (PHASE I) P.E. PROJECT MANAGERS	\$2,500,000		2	2024-2028
		MISCELLANEOUS IMPROVEMENTS				
VARIOUS	VARIOUS LOCATIONS - USACOE PERMIT REVIEW SERVICES	MISCELLANEOUS	\$100,000		2	2023
		MISCELLANEOUS IMPROVEMENTS				
VARIOUS	VARIOUS LOCATIONS - USACOE PERMIT REVIEW SERVICES	MISCELLANEOUS	\$400,000		2	2024-2028
		MISCELLANEOUS IMPROVEMENTS				
VARIOUS	BUREAU OF PROGRAMMING - VARIOUS GEOMETRIC PROGRAM MNGT	P.E. (PHASE I) P.E. PROJECT MANAGERS	\$1,000,000		3	2023
		MISCELLANEOUS IMPROVEMENTS				
VARIOUS	BUREAU OF PROGRAMMING - VARIOUS GEOMETRIC PROGRAM MNGT	P.E. (PHASE I) P.E. PROJECT MANAGERS	\$2,250,000		3	2024-2028
		MISCELLANEOUS IMPROVEMENTS				

**FY 2023-2028 Rebuild Illinois
Highway Improvement Program
District 1
State Highways
DISTRICT-WIDE**

Route / Street	Location	Improvements	Est. Cost	City	MYP Years	
		TAMP Category			Past	Current
VARIOUS	BUREAU OF PROGRAMMING - PROJECT STUDIES - PROJECT MANAGEMENT	P.E. (PHASE I)	\$1,000,000		1	2023
		MISCELLANEOUS IMPROVEMENTS				
VARIOUS	BUREAU OF PROGRAMMING - PROJECT STUDIES - PROJECT MANAGEMENT	P.E. (PHASE I)	\$3,500,000		1	2024-2028
		MISCELLANEOUS IMPROVEMENTS				
VARIOUS	BUREAU OF PROGRAMMING - SURVEY	P.E. SURVEYS (PHASE I)	\$1,600,000		4	2023
		MISCELLANEOUS IMPROVEMENTS				
VARIOUS	VARIOUS LOCATIONS	WETLAND MITIGATION	\$2,000,000		1	2023
		MISCELLANEOUS IMPROVEMENTS				
VARIOUS	VARIOUS LOCATIONS	WETLAND MITIGATION	\$4,000,000		1	2024-2028
		MISCELLANEOUS IMPROVEMENTS				
VARIOUS	BUREAU OF TRAFFIC - TRAFFIC STUDIES	P.E. (PHASE I)	\$1,200,000		1	2023
		MISCELLANEOUS IMPROVEMENTS				

**FY 2023-2028 Rebuild Illinois
Highway Improvement Program
District 1
State Highways
DISTRICT-WIDE**

Route / Street	Location	Improvements	Est. Cost	City	MYP Years	
		TAMP Category			Past	Current
VARIOUS	BUREAU OF TRAFFIC - SCAT MONITORING	P.E. (PHASE II)	\$1,000,000		1	2023
		MISCELLANEOUS IMPROVEMENTS				
VARIOUS	BUREAU OF TRAFFIC - SCAT MONITORING	P.E. (PHASE II)	\$400,000		1	2024-2028
		MISCELLANEOUS IMPROVEMENTS				
VARIOUS	BUREAU OF TRAFFIC - SCAT STUDIES	P.E. (PHASE II)	\$400,000		2	2023
		MISCELLANEOUS IMPROVEMENTS				
VARIOUS	BUREAU OF TRAFFIC - TRAFFIC PROGRAM MANAGEMENT	P.E. (PHASE II)	\$2,500,000		1	2023
		MISCELLANEOUS IMPROVEMENTS				
VARIOUS	BUREAU OF TRAFFIC - TRAFFIC PROGRAM MANAGEMENT	P.E. (PHASE II)	\$4,500,000		1	2024-2028
		MISCELLANEOUS IMPROVEMENTS				
VARIOUS	BUREAU OF TRAFFIC - SIGNAL DESIGN	P.E. (PHASE II)	\$1,600,000		1	2023
		MISCELLANEOUS IMPROVEMENTS				

**FY 2023-2028 Rebuild Illinois
Highway Improvement Program
District 1
State Highways
DISTRICT-WIDE**

Route / Street	Location	Improvements	Est. Cost	City	MYP Years	
		TAMP Category			Past	Current
VARIOUS	BUREAU OF TRAFFIC - SIGNAL DESIGN	P.E. (PHASE II)	\$1,200,000		1	2024-2028
		MISCELLANEOUS IMPROVEMENTS				
VARIOUS	BUREAU OF TRAFFIC - STUDIES PROGRAM MNGT	P.E. (PHASE II)	\$500,000		1	2023
		MISCELLANEOUS IMPROVEMENTS				
VARIOUS	BUREAU OF TRAFFIC - STUDIES PROGRAM MNGT	P.E. (PHASE II)	\$500,000		1	2024-2028
		MISCELLANEOUS IMPROVEMENTS				
VARIOUS	BUREAU OF TRAFFIC/ELECTRICAL - VARIOUS ITS	P.E. (PHASE II)	\$1,000,000		3	2023
		MISCELLANEOUS IMPROVEMENTS				
VARIOUS	BUREAU OF TRAFFIC/ELECTRICAL - VARIOUS ITS	P.E. (PHASE II)	\$400,000		1	2024-2028
		MISCELLANEOUS IMPROVEMENTS				
VARIOUS	BUREAU OF ELECTRICAL - VARIOUS PUMP STATIONS	P.E. (PHASE II)	\$550,000		1	2024-2028
		MISCELLANEOUS IMPROVEMENTS				

**FY 2023-2028 Rebuild Illinois
Highway Improvement Program
District 1
State Highways
DISTRICT-WIDE**

Route / Street	Location	Improvements	Est. Cost	City	MYP Years	
		TAMP Category			Past	Current
VARIOUS	BUREAU OF TRAFFIC - OPERATIONS PAVEMENT MARKING OTHER TRAFFIC CONTROL	CONSTRUCTION ENGINEERING	\$1,800,000		1	2023
		MISCELLANEOUS IMPROVEMENTS				
VARIOUS	BUREAU OF TRAFFIC - OPERATIONS PAVEMENT MARKING OTHER TRAFFIC CONTROL	CONSTRUCTION ENGINEERING	\$600,000		1	2024-2028
		MISCELLANEOUS IMPROVEMENTS				
VARIOUS	BUREAU OF TRAFFIC - OVERHEAD SIGN STRUCTURE & HIGH MAST TOWER STRUCTURAL INSPECTIONS	P.E. (PHASE II)	\$250,000		1	2023
		MISCELLANEOUS IMPROVEMENTS				
VARIOUS	BUREAU OF TRAFFIC - OVERHEAD SIGN STRUCTURE & HIGH MAST TOWER STRUCTURAL INSPECTIONS	P.E. (PHASE II) CONSTRUCTION ENGINEERING	\$750,000		1	2024-2028
		MISCELLANEOUS IMPROVEMENTS				
VARIOUS	BUREAU OF DESIGN - VARIOUS PLAN PREPARATION - STRUCTURES	P.E. (PHASE II)	\$7,504,000		3	2023
		MISCELLANEOUS IMPROVEMENTS				

**FY 2023-2028 Rebuild Illinois
Highway Improvement Program
District 1
State Highways
DISTRICT-WIDE**

Route / Street	Location	Improvements	Est. Cost	City	MYP Years	
		TAMP Category			Past	Current
VARIOUS	BUREAU OF DESIGN - VARIOUS PLAN PREPARATION - STRUCTURES	P.E. (PHASE II)	\$8,750,000		3	2024-2028
		MISCELLANEOUS IMPROVEMENTS				
VARIOUS	BUREAU OF DESIGN - VARIOUS PLAN PREPARATION - ROADWAYS	P.E. (PHASE II)	\$2,950,000		1	2023
		MISCELLANEOUS IMPROVEMENTS				
VARIOUS	BUREAU OF DESIGN - VARIOUS PLAN PREPARATION - ROADWAYS	P.E. (PHASE II)	\$6,050,000		1	2024-2028
		MISCELLANEOUS IMPROVEMENTS				
VARIOUS	BUREAU OF DESIGN - VARIOUS ROADWAY AND STRUCTURES	P.E. (PHASE II)	\$750,000		2	2024-2028
		MISCELLANEOUS IMPROVEMENTS				
VARIOUS	BUREAU OF DESIGN - VARIOUS PLAN PREPARATION	P.E. (PHASE II)	\$1,750,000		2	2023
		MISCELLANEOUS IMPROVEMENTS				
VARIOUS	BUREAU OF DESIGN - VARIOUS PLAN PREPARATION	P.E. (PHASE II)	\$1,500,000		2	2024-2028
		MISCELLANEOUS IMPROVEMENTS				

**FY 2023-2028 Rebuild Illinois
Highway Improvement Program
District 1
State Highways
DISTRICT-WIDE**

Route / Street	Location	Improvements	Est. Cost	City	MYP Years	
		TAMP Category			Past	Current
VARIOUS	BUREAU OF DESIGN - VARIOUS PLAN PREPARATION - ROADWAYS & VALUE ENGINEERING	P.E. (PHASE II)	\$500,000		1	2023
		MISCELLANEOUS IMPROVEMENTS				
VARIOUS	BUREAU OF DESIGN - VARIOUS PLAN PREPARATION - ROADWAYS & VALUE ENGINEERING	P.E. (PHASE II)	\$1,000,000		1	2024-2028
		MISCELLANEOUS IMPROVEMENTS				
VARIOUS	BUREAU OF DESIGN - VARIOUS HAZARDOUS WASTE ASSESSMENT	P.E. (PHASE II)	\$6,000,000		3	2023
		MISCELLANEOUS IMPROVEMENTS				
VARIOUS	BUREAU OF DESIGN - VARIOUS HAZARDOUS WASTE ASSESSMENT	P.E. (PHASE II)	\$13,250,000		3	2024-2028
		MISCELLANEOUS IMPROVEMENTS				
VARIOUS	BUREAU OF DESIGN - VARIOUS SUBSURFACE UTILITY ENGINEERING	P.E. (PHASE II)	\$6,750,000		1	2023
		MISCELLANEOUS IMPROVEMENTS				

**FY 2023-2028 Rebuild Illinois
Highway Improvement Program
District 1
State Highways
DISTRICT-WIDE**

Route / Street	Location	Improvements	Est. Cost	City	MYP Years	
		TAMP Category			Past	Current
VARIOUS	BUREAU OF DESIGN - VARIOUS SUBSURFACE UTILITY ENGINEERING	P.E. (PHASE II)	\$13,250,000		1	2024-2028
		MISCELLANEOUS IMPROVEMENTS				
VARIOUS	BUREAU OF DESIGN - VARIOUS PROJECT SUPPORT	P.E. (PHASE II)	\$1,000,000		4	2023
		MISCELLANEOUS IMPROVEMENTS				
VARIOUS	BUREAU OF DESIGN - PROGRAM MANAGEMENT	P.E. (PHASE II)	\$500,000		1	2023
		MISCELLANEOUS IMPROVEMENTS				
VARIOUS	BUREAU OF DESIGN - PROGRAM MANAGEMENT	P.E. (PHASE II)	\$9,500,000		3	2024-2028
		MISCELLANEOUS IMPROVEMENTS				
VARIOUS	BUREAU OF LAND ACQUISITION - VARIOUS PE ROW (LAND SURVEYING)	P.E. (ROW)	\$4,800,000		1	2023
		MISCELLANEOUS IMPROVEMENTS				

**FY 2023-2028 Rebuild Illinois
Highway Improvement Program
District 1
State Highways
DISTRICT-WIDE**

Route / Street	Location	Improvements	Est. Cost	City	MYP Years	
		TAMP Category			Past	Current
VARIOUS	BUREAU OF LAND ACQUISITION - VARIOUS PE ROW (LAND SURVEYING)	P.E. (ROW)	\$500,000		1	2024-2028
		MISCELLANEOUS IMPROVEMENTS				
VARIOUS	BUREAU OF LAND ACQUISITION - PROJECT MANAGERS CONSULTANT	P.E. PROJECT MANAGERS	\$400,000		2	2023
		MISCELLANEOUS IMPROVEMENTS				
VARIOUS	BUREAU OF LAND ACQUISITION - PROJECT MANAGERS CONSULTANT	P.E. PROJECT MANAGERS	\$800,000		2	2024-2028
		MISCELLANEOUS IMPROVEMENTS				
VARIOUS	LOCAL ROADS CONSULTANT	P.E. PROJECT MANAGERS	\$1,750,000		1	2023
		MISCELLANEOUS IMPROVEMENTS				
VARIOUS	LOCAL ROADS CONSULTANT	P.E. PROJECT MANAGERS	\$8,276,000		1	2024-2028
		MISCELLANEOUS IMPROVEMENTS				
VARIOUS	DISTRICT MISCELLANEOUS	MISCELLANEOUS PROJECTS	\$1,500,000		1	2023
		MISCELLANEOUS IMPROVEMENTS				

**FY 2023-2028 Rebuild Illinois
Highway Improvement Program
District 1
State Highways
DISTRICT-WIDE**

Route / Street	Location	Improvements	Est. Cost	City	MYP Years	
		TAMP Category			Past	Current
VARIOUS	DISTRICT MISCELLANEOUS	MISCELLANEOUS PROJECTS	\$5,000,000		1	2024-2028
		MISCELLANEOUS IMPROVEMENTS				

DISTRICT 1

FY 2023-2026

PROPOSED LOCAL PROJECTS

**FY 2023-2026 Rebuild Illinois
Highway Improvement Program
District 1
Local Highways
COOK COUNTY**

Route / Street	Location	Improvements	Est. Cost	City	MYP Years	
		TAMP Category			Past	Current
US 30 LINCOLN HWY	RIDGELAND AVE TO CENTRAL AVE	LIGHTING	\$906,000	MATTESON	10	2024-2028
		MISCELLANEOUS IMPROVEMENTS				
US 41	AT LAKE AVE	TRAF SIGNAL MODERNIZATION INTERSECTION IMPROVEMENT	\$1,228,000	WILMETTE	3	2023
		MISCELLANEOUS IMPROVEMENTS				
US 41	AT LAKE AVE	CONSTRUCTION ENGINEERING	\$157,000	WILMETTE	3	2023
		MISCELLANEOUS IMPROVEMENTS				
US 41 JEFFREY DR MARQUETTE DR SOUTH SHORE DR	JEFFREY DR: MARQUETTE DR TO 67TH ST; MARQUETTE DR: S COMMODORE WHALEN DR TO 67TH ST; S SHORE DR: 67TH ST TO 68TH ST	P.E. (PHASE II)	\$8,000,000	CHICAGO	1	2023
		RECONSTRUCTION - PAVEMENTS				
US 41 JEFFREY DR MARQUETTE DR SOUTH SHORE DR	JEFFREY DR: MARQUETTE DR TO 67TH ST; MARQUETTE DR: S COMMODORE WHALEN DR TO 67TH ST; S SHORE DR: 67TH ST TO 68TH ST	MISCELLANEOUS	\$52,000,000	CHICAGO	3	2024-2028
		RECONSTRUCTION - PAVEMENTS				

**FY 2023-2026 Rebuild Illinois
Highway Improvement Program
District 1
Local Highways
COOK COUNTY**

Route / Street	Location	Improvements	Est. Cost	City	MYP Years	
		TAMP Category			Past	Current
US 41 JEFFREY DR MARQUETTE DR SOUTH SHORE DR	JEFFREY DR: MARQUETTE DR TO 67TH ST; MARQUETTE DR: S COMMODORE WHALEN DR TO 67TH ST; S SHORE DR: 67TH ST TO 68TH ST	CONSTRUCTION ENGINEERING	\$8,000,000	CHICAGO	3	2024-2028
		RECONSTRUCTION - PAVEMENTS				
ILL 19 IRVING PARK RD	SCHAUMBURG RD TO ILL 59	WIDENING EXISTING PAVEMENT	\$5,304,000	STREAMWOOD	1	2023
		MISCELLANEOUS IMPROVEMENTS				
ILL 19 IRVING PARK RD	SCHAUMBURG RD TO ILL 59	CONSTRUCTION ENGINEERING	\$358,000	STREAMWOOD	1	2023
		MISCELLANEOUS IMPROVEMENTS				
ILL 43	AT 91ST ST	INTERSECTION IMPROVEMENT	\$1,429,000	BRIDGEVIEW	13	2024-2028
		MISCELLANEOUS IMPROVEMENTS				
ILL 43	AT 91ST ST	CONSTRUCTION ENGINEERING	\$169,000	BRIDGEVIEW	4	2024-2028
		MISCELLANEOUS IMPROVEMENTS				

**FY 2023-2026 Rebuild Illinois
Highway Improvement Program
District 1
Local Highways
COOK COUNTY**

Route / Street	Location	Improvements	Est. Cost	City	MYP Years	
		TAMP Category			Past	Current
ILL 50 CICERO AVE	AT SANITARY & SHIP CANAL	BRIDGE REPLACEMENT	\$15,868,000	CHICAGO	1	2023
		RECONSTRUCTION - BRIDGES				
9TH AVE	AT SILVER CREEK 0.2 MI S OF ILL 64	BRIDGE REPLACEMENT	\$1,760,000	MELROSE PARK	6	2024-2028
		ILLINOIS SPECIAL BRIDGE PROGRAM LOCAL PROJECT; CONTINGENT UPON LOCAL AGENCY PROVIDING MATCHING FUNDS.				
		RECONSTRUCTION - BRIDGES				
17TH AVE	AT SILVER CREEK S OF ILL 64	BRIDGE REPLACEMENT	\$1,750,000	MELROSE PARK	6	2023
		RECONSTRUCTION - BRIDGES				
17TH AVE	AT SILVER CREEK S OF ILL 64	CONSTRUCTION ENGINEERING	\$140,000	MELROSE PARK	6	2023
		RECONSTRUCTION - BRIDGES				
19TH AVE	OAK ST TO MADISON ST Miles = 0.45	RECONSTRUCTION	\$2,714,000	MAYWOOD	1	2024-2028
		RECONSTRUCTION - PAVEMENTS				

**FY 2023-2026 Rebuild Illinois
Highway Improvement Program
District 1
Local Highways
COOK COUNTY**

Route / Street	Location	Improvements	Est. Cost	City	MYP Years	
		TAMP Category			Past	Current
19TH AVE	OAK ST TO MADISON ST	CONSTRUCTION ENGINEERING	\$262,000	MAYWOOD	1	2024-2028
		RECONSTRUCTION - PAVEMENTS				
21ST ST	AT ADDISON CREEK E OF 21ST AVE	BRIDGE REPLACEMENT	\$1,763,000	BROADVIEW	2	2024-2028
	ILLINOIS SPECIAL BRIDGE PROGRAM LOCAL PROJECT; CONTINGENT UPON LOCAL AGENCY PROVIDING MATCHING FUNDS.					
		RECONSTRUCTION - BRIDGES				
21ST ST	AT ADDISON CREEK E OF 21ST AVE	CONSTRUCTION ENGINEERING	\$145,000	BROADVIEW	2	2024-2028
	ILLINOIS SPECIAL BRIDGE PROGRAM LOCAL PROJECT; CONTINGENT UPON LOCAL AGENCY PROVIDING MATCHING FUNDS.					
		RECONSTRUCTION - BRIDGES				
25TH AVE	LAWRENCE AVE TO WAVELAND AVE Miles = 1.52	STANDARD OVERLAY	\$940,000	SCHILLER PARK	4	2023
		REHABILITATION - PAVEMENTS				
25TH AVE	LAWRENCE AVE TO WAVELAND AVE	CONSTRUCTION ENGINEERING	\$88,000	SCHILLER PARK	4	2023
		REHABILITATION - PAVEMENTS				

**FY 2023-2026 Rebuild Illinois
Highway Improvement Program
District 1
Local Highways
COOK COUNTY**

Route / Street	Location	Improvements	Est. Cost	City	MYP Years	
		TAMP Category			Past	Current
71ST ST	AT ILL 43 (HARLEM AVE)	CHANNELIZATION	\$315,000	BEDFORD PARK	7	2023
		MISCELLANEOUS IMPROVEMENTS				
76TH AVE	131ST ST TO 135TH ST Miles = 0.47	STANDARD OVERLAY	\$358,000	PALOS HEIGHTS	3	2023
		REHABILITATION - PAVEMENTS				
76TH AVE	131ST ST TO 135TH ST	CONSTRUCTION ENGINEERING	\$36,000	PALOS HEIGHTS	3	2023
		REHABILITATION - PAVEMENTS				
84TH AVE	159TH ST TO 171ST ST Miles = 1.52	DESIGNED OVERLAY	\$980,000	TINLEY PARK	11	2024-2028
		REHABILITATION - PAVEMENTS				
84TH AVE	159TH ST TO 171ST ST	CONSTRUCTION ENGINEERING	\$67,000	TINLEY PARK	8	2024-2028
		REHABILITATION - PAVEMENTS				
94TH AVE	151ST ST TO 159TH ST Miles = 1.00	STANDARD OVERLAY	\$1,126,000	ORLAND PARK	1	2023
		REHABILITATION - PAVEMENTS				

**FY 2023-2026 Rebuild Illinois
Highway Improvement Program
District 1
Local Highways
COOK COUNTY**

Route / Street	Location	Improvements	Est. Cost	City	MYP Years	
		TAMP Category			Past	Current
94TH AVE	151ST ST TO 159TH ST	CONSTRUCTION ENGINEERING	\$90,000	ORLAND PARK	1	2023
		REHABILITATION - PAVEMENTS				
95TH ST	AT CALUMET RIVER 0.1 M E OF S CHICAGO AVE	BRIDGE REPLACEMENT	\$27,770,000	CHICAGO	2	2024-2028
		RECONSTRUCTION - BRIDGES				
100TH ST	AT CALUMET RIVER 0.4 MI E OF COMMERCIAL AVE	BRIDGE REHABILITATION	\$34,437,000	CHICAGO	2	2024-2028
		REHABILITATION - BRIDGES				
106TH ST	AT CALUMET RIVER 0.5 MI E OF MUSKEGON AVE	BRIDGE REHABILITATION	\$15,100,000	CHICAGO	1	2024-2028
		REHABILITATION - BRIDGES				
124TH ST	ASHLAND AVE TO HALSTED ST	LIGHTING	\$240,000	CALUMET PARK	8	2024-2028
		MISCELLANEOUS IMPROVEMENTS				
124TH ST	ASHLAND AVE TO HALSTED ST	CONSTRUCTION ENGINEERING	\$12,000	CALUMET PARK	8	2024-2028
		MISCELLANEOUS IMPROVEMENTS				

**FY 2023-2026 Rebuild Illinois
Highway Improvement Program
District 1
Local Highways
COOK COUNTY**

Route / Street	Location	Improvements	Est. Cost	City	MYP Years	
		TAMP Category			Past	Current
131ST ST	PULASKI RD TO KEDZIE AVE Miles = 0.99	RECONSTRUCTION	\$4,656,000	ALSIP	7	2023
		RECONSTRUCTION - PAVEMENTS				
131ST ST	PULASKI RD TO KEDZIE AVE	CONSTRUCTION ENGINEERING	\$240,000	ALSIP	7	2023
		RECONSTRUCTION - PAVEMENTS				
135TH ST	CENTRAL AVE TO KOSTNER AVE / CAL SAG RD	BIKEWAY	\$1,175,000	CRESTWOOD	6	2024-2028
		MISCELLANEOUS IMPROVEMENTS				
135TH ST	CENTRAL AVE TO KOSTNER AVE / CAL SAG RD	CONSTRUCTION ENGINEERING	\$132,000	CRESTWOOD	6	2024-2028
		MISCELLANEOUS IMPROVEMENTS				
143RD ST	WILL-COOK RD TO WOLF RD Miles = 0.01	ADDITIONAL LANES	\$3,000,000	ORLAND PARK	11	2024-2028
		INITIAL CONSTRUCTION - PAVEMENTS				
143RD ST	WILL-COOK RD TO WOLF RD Miles = 1.00	STANDARD OVERLAY	\$1,265,000	ORLAND PARK	3	2024-2028
		RECONSTRUCTION - PAVEMENTS				

**FY 2023-2026 Rebuild Illinois
Highway Improvement Program
District 1
Local Highways
COOK COUNTY**

Route / Street	Location	Improvements	Est. Cost	City	MYP Years	
		TAMP Category			Past	Current
143RD ST	WILL-COOK RD TO WOLF RD	CONSTRUCTION ENGINEERING	\$462,000	ORLAND PARK	11	2024-2028
		INITIAL CONSTRUCTION - PAVEMENTS				
167TH ST MULTI USE PATH	STEEPLECHASE PKWY TO 104TH AVE	BIKEWAY	\$2,500,000	ORLAND PARK	1	2024-2028
		MISCELLANEOUS IMPROVEMENTS				
167TH ST MULTI USE PATH	STEEPLECHASE PKWY TO 104TH AVE	CONSTRUCTION ENGINEERING	\$200,000	ORLAND PARK	1	2024-2028
		MISCELLANEOUS IMPROVEMENTS				
187TH ST	AT CHICAGO HEIGHTS-GLENWOOD RD	INTERSECTION IMPROVEMENT	\$4,000,000	GLENWOOD	11	2024-2028
		MISCELLANEOUS IMPROVEMENTS				
187TH ST	AT CHICAGO HEIGHTS-GLENWOOD RD	CONSTRUCTION ENGINEERING	\$240,000	GLENWOOD	11	2024-2028
		MISCELLANEOUS IMPROVEMENTS				
ALGONQUIN RD	AT NEW WILKE RD	LAND ACQUISITION	\$35,000	ROLLING MEADOWS ARLINGTON HEIGHTS	1	2023
		MISCELLANEOUS IMPROVEMENTS				

**FY 2023-2026 Rebuild Illinois
Highway Improvement Program
District 1
Local Highways
COOK COUNTY**

Route / Street	Location	Improvements	Est. Cost	City	MYP Years	
		TAMP Category			Past	Current
ALGONQUIN RD	AT NEW WILKE RD	INTERSECTION IMPROVEMENT	\$3,800,000	ROLLING MEADOWS ARLINGTON HEIGHTS	1	2024-2028
		MISCELLANEOUS IMPROVEMENTS				
ALGONQUIN RD	AT NEW WILKE RD	CONSTRUCTION ENGINEERING	\$273,000	ROLLING MEADOWS ARLINGTON HEIGHTS	1	2024-2028
		MISCELLANEOUS IMPROVEMENTS				
AUSTIN BLVD	CERMAK RD TO 29TH ST Miles = 0.80	STANDARD OVERLAY	\$1,651,000	CICERO	6	2023
		REHABILITATION - PAVEMENTS				
AUSTIN BLVD	CERMAK RD TO 29TH ST	CONSTRUCTION ENGINEERING	\$149,000	CICERO	6	2023
		REHABILITATION - PAVEMENTS				
BALMORAL AVE	ROOSEVELT RD TO CANTERBURY ST Miles = 0.50	RECONSTRUCTION	\$1,650,000	WESTCHESTER	5	2024-2028
		RECONSTRUCTION - PAVEMENTS				
BRAINARD AVE	NCL OF LAGRANGE TO 47TH ST Miles = 1.01	STANDARD OVERLAY	\$1,389,000	LA GRANGE LA GRANGE PARK	1	2023
		REHABILITATION - PAVEMENTS				

**FY 2023-2026 Rebuild Illinois
Highway Improvement Program
District 1
Local Highways
COOK COUNTY**

Route / Street	Location	Improvements	Est. Cost	City	MYP Years	
		TAMP Category			Past	Current
BRAINARD AVE	NCL OF LAGRANGE TO 47TH ST	CONSTRUCTION ENGINEERING	\$117,000	LA GRANGE LA GRANGE PARK	1	2023
		REHABILITATION - PAVEMENTS				
BROADWAY ST / 19TH AVE	AT SILVER CREEK S OF ILL 64	BRIDGE REPLACEMENT	\$1,200,000	MELROSE PARK	6	2023
		RECONSTRUCTION - BRIDGES				
BROADWAY ST / 19TH AVE	AT SILVER CREEK S OF ILL 64	CONSTRUCTION ENGINEERING	\$96,000	MELROSE PARK	6	2023
		RECONSTRUCTION - BRIDGES				
BURNHAM AVE	SIBLEY BLVD TO E 154TH ST	LIGHTING	\$546,000	CALUMET CITY	10	2023
		MISCELLANEOUS IMPROVEMENTS				
BURNHAM AVE	SIBLEY BLVD TO E 154TH ST	CONSTRUCTION ENGINEERING	\$38,000	CALUMET CITY	10	2023
		MISCELLANEOUS IMPROVEMENTS				
CANAL ST VIADUCT	HARRISON ST TO TAYLOR ST	BRIDGE REPLACEMENT	\$39,757,000	CHICAGO	3	2023
		RECONSTRUCTION - BRIDGES				

**FY 2023-2026 Rebuild Illinois
Highway Improvement Program
District 1
Local Highways
COOK COUNTY**

Route / Street	Location	Improvements	Est. Cost	City	MYP Years	
		TAMP Category			Past	Current
CENTRAL AVE	US 30 (LINCOLN HWY) TO CN RR Miles = 1.00	RECONSTRUCTION	\$2,300,000	MATTESON	11	2024-2028
		RECONSTRUCTION - PAVEMENTS				
COLUMBUS AVE	AT MAPLEWOOD AVE	UTILITY ADJUSTMENT	\$664,000	CHICAGO	2	2023
	ILLINOIS COMPETITIVE FREIGHT PROGRAM PROJECT.	RECONSTRUCTION - PAVEMENTS				
COLUMBUS AVE	AT MAPLEWOOD AVE	RR GRADE SEPARATION	\$40,336,000	CHICAGO	2	2023
	ILLINOIS COMPETITIVE FREIGHT PROGRAM PROJECT.	RECONSTRUCTION - PAVEMENTS				
DEVON AVE	W OF SPRUCE AVE TO 0.2 MI E OF BUSSE RD Miles = 0.29	STANDARD OVERLAY	\$517,000	ELK GROVE VILLAGE	1	2024-2028
		REHABILITATION - PAVEMENTS				
DEVON AVE	W OF SPRUCE AVE TO 0.2 MI E OF BUSSE RD	CONSTRUCTION ENGINEERING	\$43,000	ELK GROVE VILLAGE	1	2024-2028
		REHABILITATION - PAVEMENTS				

**FY 2023-2026 Rebuild Illinois
Highway Improvement Program
District 1
Local Highways
COOK COUNTY**

Route / Street	Location	Improvements	Est. Cost	City	MYP Years	
		TAMP Category			Past	Current
DIVISION ST	VERMONT ST TO BROADWAY ST Miles = 0.34	STANDARD OVERLAY	\$636,000	BLUE ISLAND	5	2024-2028
		REHABILITATION - PAVEMENTS				
DIVISION ST	VERMONT ST TO BROADWAY ST	CONSTRUCTION ENGINEERING	\$76,000	BLUE ISLAND	5	2024-2028
		REHABILITATION - PAVEMENTS				
DOLTON AVE STATE ST	I-94 (BISHOP FORD EXPWY) TO BURNHAM AVE Miles = 2.13	STANDARD OVERLAY	\$1,500,000	CALUMET CITY	4	2023
		REHABILITATION - PAVEMENTS				
E LAKE AVE	AT N BRANCH CHICAGO RIVER 0.1 MI E OF WAGNER RD	BRIDGE REPLACEMENT	\$4,300,000	WILMETTE	4	2024-2028
	ILLINOIS SPECIAL BRIDGE PROGRAM LOCAL PROJECT; CONTINGENT UPON LOCAL AGENCY PROVIDING MATCHING FUNDS.	RECONSTRUCTION - BRIDGES				
E LAKE AVE	AT N BRANCH CHICAGO RIVER 0.1 MI E OF WAGNER RD	CONSTRUCTION ENGINEERING	\$336,000	WILMETTE	4	2024-2028
	ILLINOIS SPECIAL BRIDGE PROGRAM LOCAL PROJECT; CONTINGENT UPON LOCAL AGENCY PROVIDING MATCHING FUNDS.	RECONSTRUCTION - BRIDGES				

**FY 2023-2026 Rebuild Illinois
Highway Improvement Program
District 1
Local Highways
COOK COUNTY**

Route / Street	Location	Improvements	Est. Cost	City	MYP Years	
		TAMP Category			Past	Current
EASTERN AVE	MADISON ST TO HARRISON ST Miles = 0.49	STANDARD OVERLAY	\$740,000	BELLWOOD	1	2023
		REHABILITATION - PAVEMENTS				
EASTERN AVE	MADISON ST TO HARRISON ST	CONSTRUCTION ENGINEERING	\$67,000	BELLWOOD	1	2023
		REHABILITATION - PAVEMENTS				
EWING AVE	AT CALUMET RIVER 0.1 MI S OF LAKE SHORE DR	BRIDGE REHABILITATION	\$10,000,000	CHICAGO	2	2024-2028
		REHABILITATION - BRIDGES				
FORESTVIEW AVE 134TH ST	HALSTED ST TO S PERRY AVE Miles = 0.85	RECONSTRUCTION	\$1,430,000	RIVERDALE	12	2024-2028
		RECONSTRUCTION - PAVEMENTS				
FORESTVIEW AVE 134TH ST	HALSTED ST TO S PERRY AVE	CONSTRUCTION ENGINEERING	\$97,000	RIVERDALE	12	2024-2028
		RECONSTRUCTION - PAVEMENTS				
GRAND AVE	PULASKI RD TO CALIFORNIA AVE Miles = 1.74	RECONSTRUCTION	\$10,560,000	CHICAGO	1	2024-2028
		RECONSTRUCTION - PAVEMENTS				

**FY 2023-2026 Rebuild Illinois
Highway Improvement Program
District 1
Local Highways
COOK COUNTY**

Route / Street	Location	Improvements	Est. Cost	City	MYP Years	
		TAMP Category			Past	Current
GRAND AVE	AT N BRANCH CHICAGO RIVER E OF N KINGSBURY ST	BRIDGE REHABILITATION	\$35,200,000	CHICAGO	2	2024-2028
		REHABILITATION - BRIDGES				
GREEN BAY RD	ISABELL ST TO MCCORMICK BLVD Miles = 0.75	STANDARD OVERLAY	\$4,087,000	EVANSTON WILMETTE	1	2024-2028
		REHABILITATION - PAVEMENTS				
GREEN BAY RD	ISABELL ST TO MCCORMICK BLVD	CONSTRUCTION ENGINEERING	\$343,000	EVANSTON WILMETTE	1	2024-2028
		REHABILITATION - PAVEMENTS				
JOE ORR RD	BURNHAM AVE TO INDIANA STATE LINE Miles = 0.26	NEW CONSTRUCTION	\$2,042,000	LYNWOOD	20	2024-2028
		INITIAL CONSTRUCTION - PAVEMENTS				
KEMMAN AVE SHAWMUT AVE	KEMMAN AVE: BREWSTER AVE TO SHAWMUT AVE; SHAWMUT AVE: HB RR TO EAST AVE Miles = 0.23	STANDARD OVERLAY	\$588,000	LA GRANGE BROOKFIELD	1	2023
		REHABILITATION - PAVEMENTS				
KEMMAN AVE SHAWMUT AVE	KEMMAN AVE: BREWSTER AVE TO SHAWMUT AVE; SHAWMUT AVE: HB RR TO EAST AVE	CONSTRUCTION ENGINEERING	\$44,000	LA GRANGE BROOKFIELD	1	2023
		REHABILITATION - PAVEMENTS				

**FY 2023-2026 Rebuild Illinois
Highway Improvement Program
District 1
Local Highways
COOK COUNTY**

Route / Street	Location	Improvements	Est. Cost	City	MYP Years	
		TAMP Category			Past	Current
LAKE ST	AT BROADWAY AVE (N 19TH AVE)	TRAF SIGNAL REPLACEMENT	\$140,000	MELROSE PARK	8	2024-2028
		MISCELLANEOUS IMPROVEMENTS				
LAKE ST	AT BROADWAY AVE (N 19TH AVE)	CONSTRUCTION ENGINEERING	\$13,000	MELROSE PARK	8	2024-2028
		MISCELLANEOUS IMPROVEMENTS				
LASALLE ST	AT MAIN BRANCH CHICAGO RIVER N OF WACKER DR	BRIDGE REPLACEMENT	\$44,000,000	CHICAGO	2	2024-2028
		RECONSTRUCTION - BRIDGES				
MAIN ST WALKER RD EXT	MAIN ST: W OF WALKER RD TO E OF BOYER ST; WALKER RD EXT: N OF ICRR TO S OF MAIN ST	P.E. (PHASE II)	\$228,000	LEMONT	1	2024-2028
		RECONSTRUCTION - PAVEMENTS				
MATTESON AVE	AT ILL 50 (CICERO AVE)	TRAF SIGNAL INSTALLATION	\$364,000	MATTESON	11	2024-2028
		MISCELLANEOUS IMPROVEMENTS				
MEADOWBROOK DR	AT SALT CREEK S OF MEADOWBROOK CT	P.E. (PHASE II)	\$60,000	ROLLING MEADOWS	1	2023
		REHABILITATION - BRIDGES				

**FY 2023-2026 Rebuild Illinois
Highway Improvement Program
District 1
Local Highways
COOK COUNTY**

Route / Street	Location	Improvements	Est. Cost	City	MYP Years	
		TAMP Category			Past	Current
MEADOWBROOK DR	AT SALT CREEK S OF MEADOWBROOK CT	BRIDGE SUPERSTRUCTURE	\$830,000	ROLLING MEADOWS	1	2024-2028
		REHABILITATION - BRIDGES				
MEADOWBROOK DR	AT SALT CREEK S OF MEADOWBROOK CT	CONSTRUCTION ENGINEERING	\$66,000	ROLLING MEADOWS	1	2024-2028
		REHABILITATION - BRIDGES				
MILWAUKEE AVE	LOGAN BLVD TO ARMITAGE AVE Miles = 1.18	STANDARD OVERLAY	\$9,440,000	CHICAGO	1	2024-2028
		REHABILITATION - PAVEMENTS				
MILWAUKEE AVE	ARMITAGE AVE TO NORTH AVE Miles = 0.78	STANDARD OVERLAY	\$2,700,000	CHICAGO	2	2024-2028
		REHABILITATION - PAVEMENTS				
MILWAUKEE AVE	ARMITAGE AVE TO NORTH AVE	CONSTRUCTION ENGINEERING	\$300,000	CHICAGO	2	2024-2028
		REHABILITATION - PAVEMENTS				
N BALDWIN RD	AT BUFFALO CREEK 0.4 MI N OF DUNDEE RD	CULVERT REPLACEMENT	\$750,000	PALATINE	3	2024-2028
		RECONSTRUCTION - BRIDGES				

**FY 2023-2026 Rebuild Illinois
Highway Improvement Program
District 1
Local Highways
COOK COUNTY**

Route / Street	Location	Improvements	Est. Cost	City	MYP Years	
		TAMP Category			Past	Current
N BALDWIN RD	AT BUFFALO CREEK 0.4 MI N OF DUNDEE RD	CONSTRUCTION ENGINEERING	\$72,000	PALATINE	3	2024-2028
		RECONSTRUCTION - BRIDGES				
NATIONAL PKWY	GOLF RD (ILL 58) TO 0.1 MI S OF AMERICAN LN Miles = 0.26	RECONSTRUCTION	\$9,033,000	SCHAUMBURG	1	2023
		RECONSTRUCTION - PAVEMENTS				
OLD RIVER RD	AT ILL 19 (IRVING PARK RD)	INTERSECTION IMPROVEMENT	\$827,000	SCHILLER PARK	7	2024-2028
		MISCELLANEOUS IMPROVEMENTS				
OLD RIVER RD	AT ILL 19 (IRVING PARK RD)	CONSTRUCTION ENGINEERING	\$79,000	SCHILLER PARK	7	2024-2028
		MISCELLANEOUS IMPROVEMENTS				
PALATINE RD	QUENTIN RD TO SMITH ST	LAND ACQUISITION	\$253,000	PALATINE	1	2023
		RECONSTRUCTION - PAVEMENTS				
PALATINE RD	QUENTIN RD TO SMITH ST Miles = 0.73	RECONSTRUCTION	\$9,087,000	PALATINE	1	2023
		RECONSTRUCTION - PAVEMENTS				

**FY 2023-2026 Rebuild Illinois
Highway Improvement Program
District 1
Local Highways
COOK COUNTY**

Route / Street	Location	Improvements	Est. Cost	City	MYP Years	
		TAMP Category			Past	Current
PALATINE RD	QUENTIN RD TO SMITH ST	CONSTRUCTION ENGINEERING	\$287,000	PALATINE	1	2023
		RECONSTRUCTION - PAVEMENTS				
RODENBURG RD	IRVING PARK RD TO CENTRAL AVE Miles = 0.82	RECONSTRUCTION	\$3,456,000	SCHAUMBURG ROSELLE	1	2023
		RECONSTRUCTION - PAVEMENTS				
RODENBURG RD	IRVING PARK RD TO CENTRAL AVE	CONSTRUCTION ENGINEERING	\$240,000	SCHAUMBURG ROSELLE	1	2023
		RECONSTRUCTION - PAVEMENTS				
S BUTLER DR S STONY ISLAND AVE	S BUTLER DR: S DOTY AVE TO S STONY ISLAND AVE; S STONY ISLAND AVE: S BUTLER DR TO 130TH ST Miles = 1.15 <i>ILLINOIS COMPETITIVE FREIGHT PROGRAM PROJECT.</i>	RECONSTRUCTION	\$10,458,000	CHICAGO	4	2023
		RECONSTRUCTION - PAVEMENTS				
SANTA FE DR	67TH ST TO 75TH ST	P.E. (PHASE II)	\$76,000	HODGKINS	1	2023
		REHABILITATION - PAVEMENTS				

**FY 2023-2026 Rebuild Illinois
Highway Improvement Program
District 1
Local Highways
COOK COUNTY**

Route / Street	Location	Improvements	Est. Cost	City	MYP Years	
		TAMP Category			Past	Current
SANTA FE DR	67TH ST TO 75TH ST Miles = 1.34	STANDARD OVERLAY	\$906,000	HODGKINS	1	2024-2028
		REHABILITATION - PAVEMENTS				
SANTA FE DR	67TH ST TO 75TH ST	CONSTRUCTION ENGINEERING	\$95,000	HODGKINS	1	2024-2028
		REHABILITATION - PAVEMENTS				
SHABBONA DR	SAUK TRAIL TO INDIANWOOD BLVD Miles = 0.87	STANDARD OVERLAY	\$2,787,000	PARK FOREST	4	2023
		REHABILITATION - PAVEMENTS				
SHABBONA DR	SAUK TRAIL TO INDIANWOOD BLVD	CONSTRUCTION ENGINEERING	\$223,000	PARK FOREST	4	2023
		REHABILITATION - PAVEMENTS				
UNION AVE	E 30TH ST TO E 34TH ST Miles = 0.52	STANDARD OVERLAY	\$560,000	STEGER	4	2023
		REHABILITATION - PAVEMENTS				
UNION AVE	E 30TH ST TO E 34TH ST	CONSTRUCTION ENGINEERING	\$45,000	STEGER	4	2023
		REHABILITATION - PAVEMENTS				

**FY 2023-2026 Rebuild Illinois
Highway Improvement Program
District 1
Local Highways
COOK COUNTY**

Route / Street	Location	Improvements	Est. Cost	City	MYP Years	
		TAMP Category			Past	Current
VARIOUS	PEDESTRIAN WALKWAYS & STREETSCAPING IN WESTERN SPRINGS	BIKEWAY	\$1,079,000	WESTERN SPRINGS	2	2024-2028
		MISCELLANEOUS IMPROVEMENTS				
VARIOUS	PEDESTRIAN WALKWAYS & STREETSCAPING IN WESTERN SPRINGS	CONSTRUCTION ENGINEERING	\$203,000	WESTERN SPRINGS	1	2024-2028
		MISCELLANEOUS IMPROVEMENTS				
VARIOUS	VARIOUS LOCATIONS IN CHICAGO	MISCELLANEOUS	\$50,000,000	CHICAGO	1	2023
		MISCELLANEOUS IMPROVEMENTS				
VARIOUS	COLUMBIA PEDESTRIAN BRIDGE AT JACKSON PARK LAGOON	BRIDGE REPLACEMENT	\$998,000	CHICAGO	1	2023
		MISCELLANEOUS IMPROVEMENTS				
VARIOUS	ARTERIAL ST RESURFACING (#99 NORTH)	STANDARD OVERLAY	\$9,000,000	CHICAGO	4	2023
		REHABILITATION - PAVEMENTS				
VARIOUS	ARTERIAL ST RESURFACING (#100 CENTRAL)	STANDARD OVERLAY	\$9,000,000	CHICAGO	4	2023
		REHABILITATION - PAVEMENTS				

**FY 2023-2026 Rebuild Illinois
Highway Improvement Program
District 1
Local Highways
COOK COUNTY**

Route / Street	Location	Improvements	Est. Cost	City	MYP Years	
		TAMP Category			Past	Current
VARIOUS	ARTERIAL ST RESURFACING (#101 SOUTH)	STANDARD OVERLAY	\$9,000,000	CHICAGO	4	2023
		REHABILITATION - PAVEMENTS				
VARIOUS	ARTERIAL ST RESURFACING (#102 FAR SOUTH)	STANDARD OVERLAY	\$9,000,000	CHICAGO	4	2023
		REHABILITATION - PAVEMENTS				
VARIOUS	ARTERIAL ST RESURFACING (#103 NORTH)	STANDARD OVERLAY	\$8,000,000	CHICAGO	3	2024-2028
		REHABILITATION - PAVEMENTS				
VARIOUS	ARTERIAL ST RESURFACING (#104 CENTRAL)	STANDARD OVERLAY	\$8,000,000	CHICAGO	3	2024-2028
		REHABILITATION - PAVEMENTS				
VARIOUS	ARTERIAL ST RESURFACING (#105 SOUTH)	STANDARD OVERLAY	\$8,000,000	CHICAGO	3	2024-2028
		REHABILITATION - PAVEMENTS				
VARIOUS	ARTERIAL ST RESURFACING (#106 FAR SOUTH)	STANDARD OVERLAY	\$8,000,000	CHICAGO	3	2024-2028
		REHABILITATION - PAVEMENTS				

**FY 2023-2026 Rebuild Illinois
Highway Improvement Program
District 1
Local Highways
COOK COUNTY**

Route / Street	Location	Improvements	Est. Cost	City	MYP Years	
		TAMP Category			Past	Current
VARIOUS	ARTERIAL ST RESURFACING (#107 NORTH)	STANDARD OVERLAY	\$7,500,000	CHICAGO	2	2024-2028
		REHABILITATION - PAVEMENTS				
VARIOUS	ARTERIAL ST RESURFACING (#108 CENTRAL)	STANDARD OVERLAY	\$7,500,000	CHICAGO	2	2024-2028
		REHABILITATION - PAVEMENTS				
VARIOUS	ARTERIAL ST RESURFACING (#109 SOUTH)	STANDARD OVERLAY	\$7,500,000	CHICAGO	2	2024-2028
		REHABILITATION - PAVEMENTS				
VARIOUS	ARTERIAL ST RESURFACING (#110 FAR SOUTH)	STANDARD OVERLAY	\$7,500,000	CHICAGO	2	2024-2028
		REHABILITATION - PAVEMENTS				
VARIOUS	ARTERIAL ST RESURFACING (#111 NORTH)	STANDARD OVERLAY	\$8,000,000	CHICAGO	1	2024-2028
		REHABILITATION - PAVEMENTS				
VARIOUS	ARTERIAL ST RESURFACING (#112 CENTRAL)	STANDARD OVERLAY	\$8,000,000	CHICAGO	1	2024-2028
		REHABILITATION - PAVEMENTS				

**FY 2023-2026 Rebuild Illinois
Highway Improvement Program
District 1
Local Highways
COOK COUNTY**

Route / Street	Location	Improvements	Est. Cost	City	MYP Years	
		TAMP Category			Past	Current
VARIOUS	ARTERIAL ST RESURFACING (#113 SOUTH)	STANDARD OVERLAY	\$8,000,000	CHICAGO	1	2024-2028
		REHABILITATION - PAVEMENTS				
VARIOUS	ARTERIAL ST RESURFACING (#114 FAR SOUTH)	STANDARD OVERLAY	\$8,000,000	CHICAGO	1	2024-2028
		REHABILITATION - PAVEMENTS				
VARIOUS	BRIDGE INSPECTION SERVICES #2	P.E. (BRIDGE INSPECTION)	\$6,400,000	CHICAGO	5	2023
		MISCELLANEOUS IMPROVEMENTS				
VARIOUS	BRIDGE INSPECTION SERVICES #3	P.E. (BRIDGE INSPECTION)	\$1,000,000	CHICAGO	3	2024-2028
		MISCELLANEOUS IMPROVEMENTS				
VARIOUS	BRIDGE / VIADUCT PAINTING - PROJECT #11	BRIDGE PAINTING	\$1,200,000	CHICAGO	7	2023
		PRESERVATION - BRIDGES				
VARIOUS	BRIDGE / VIADUCT PAINTING - PROJECT #12	BRIDGE PAINTING	\$1,200,000	CHICAGO	7	2023
		PRESERVATION - BRIDGES				

**FY 2023-2026 Rebuild Illinois
Highway Improvement Program
District 1
Local Highways
COOK COUNTY**

Route / Street	Location	Improvements	Est. Cost	City	MYP Years	
		TAMP Category			Past	Current
VARIOUS	BRIDGE / VIADUCT PAINTING - PROJECT #13	BRIDGE PAINTING	\$1,080,000	CHICAGO	7	2023
		PRESERVATION - BRIDGES				
VARIOUS	BRIDGE / VIADUCT PAINTING - PROJECT #14	BRIDGE PAINTING	\$1,080,000	CHICAGO	7	2023
		PRESERVATION - BRIDGES				
VARIOUS	BRIDGE / VIADUCT PAINTING - PROJECT #15	BRIDGE PAINTING	\$1,200,000	CHICAGO	6	2024-2028
		PRESERVATION - BRIDGES				
VARIOUS	BRIDGE / VIADUCT PAINTING - PROJECT #16	BRIDGE PAINTING	\$1,200,000	CHICAGO	6	2024-2028
		PRESERVATION - BRIDGES				
VARIOUS	BRIDGE / VIADUCT PAINTING - PROJECT #17	BRIDGE PAINTING	\$625,000	CHICAGO	5	2024-2028
		PRESERVATION - BRIDGES				
VARIOUS	BRIDGE / VIADUCT PAINTING - PROJECT #18	BRIDGE PAINTING	\$500,000	CHICAGO	5	2024-2028
		PRESERVATION - BRIDGES				

**FY 2023-2026 Rebuild Illinois
Highway Improvement Program
District 1
Local Highways
COOK COUNTY**

Route / Street	Location	Improvements	Est. Cost	City	MYP Years	
		TAMP Category			Past	Current
VARIOUS	BRIDGE / VIADUCT PAINTING - PROJECT #19	BRIDGE PAINTING	\$1,200,000	CHICAGO	2	2024-2028
		PRESERVATION - BRIDGES				
VARIOUS	BRIDGE / VIADUCT PAINTING - PROJECT #20	BRIDGE PAINTING	\$1,200,000	CHICAGO	2	2024-2028
		PRESERVATION - BRIDGES				
VARIOUS	TRAFFIC SIGNAL MODERNIZATION #2A	TRAF SIGNAL REPLACEMENT	\$6,400,000	CHICAGO	2	2024-2028
		MISCELLANEOUS IMPROVEMENTS				
VARIOUS	TRAFFIC SIGNAL MODERNIZATION #2A	CONSTRUCTION ENGINEERING	\$640,000	CHICAGO	2	2024-2028
		MISCELLANEOUS IMPROVEMENTS				
VARIOUS	TRAFFIC SIGNAL MODERNIZATION #2B	TRAF SIGNAL REPLACEMENT	\$6,400,000	CHICAGO	2	2024-2028
		MISCELLANEOUS IMPROVEMENTS				
VARIOUS	TRAFFIC SIGNAL MODERNIZATION #18	TRAF SIGNAL REPLACEMENT	\$6,400,000	CHICAGO	2	2024-2028
		MISCELLANEOUS IMPROVEMENTS				

**FY 2023-2026 Rebuild Illinois
Highway Improvement Program
District 1
Local Highways
COOK COUNTY**

Route / Street	Location	Improvements	Est. Cost	City	MYP Years	
		TAMP Category			Past	Current
WASHINGTON BLVD	WCL OF MAYWOOD TO 1ST AVE	P.E. (PHASE II)	\$18,000	MAYWOOD	1	2023
		REHABILITATION - PAVEMENTS				
WASHINGTON BLVD	WCL OF MAYWOOD TO 1ST AVE Miles = 1.30	STANDARD OVERLAY	\$4,800,000	MAYWOOD	3	2023
		REHABILITATION - PAVEMENTS				
WEDGWOOD DR	AT ADDISON CREEK E OF SUFFOLK AVE	P.E. (PHASE II)	\$124,000	WESTCHESTER	1	2023
		RECONSTRUCTION - BRIDGES				
WEDGWOOD DR	AT ADDISON CREEK E OF SUFFOLK AVE	BRIDGE REPLACEMENT	\$1,900,000	WESTCHESTER	1	2024-2028
		RECONSTRUCTION - BRIDGES				
WEDGWOOD DR	AT ADDISON CREEK E OF SUFFOLK AVE	CONSTRUCTION ENGINEERING	\$152,000	WESTCHESTER	1	2024-2028
		RECONSTRUCTION - BRIDGES				
WILLOW RD	WINNETKA WCL TO PROVIDENT AVE Miles = 0.84	RECONSTRUCTION	\$3,134,000	WINNETKA	13	2024-2028
		RECONSTRUCTION - PAVEMENTS				

**FY 2023-2026 Rebuild Illinois
Highway Improvement Program
District 1
Local Highways
COOK COUNTY**

Route / Street	Location	Improvements	Est. Cost	City	MYP Years	
		TAMP Category			Past	Current
WILLOW RD	WINNETKA WCL TO PROVIDENT AVE	CONSTRUCTION ENGINEERING	\$219,000	WINNETKA	13	2024-2028
		RECONSTRUCTION - PAVEMENTS				
WOLF RD	143RD ST TO 167TH ST Miles = 0.01	ADDITIONAL LANES	\$17,875,000	ORLAND PARK	3	2024-2028
		INITIAL CONSTRUCTION - PAVEMENTS				
WOLF RD	143RD ST TO 167TH ST Miles = 3.00	RECONSTRUCTION	\$625,000	ORLAND PARK	6	2024-2028
		RECONSTRUCTION - PAVEMENTS				
WOLF RD	143RD ST TO 167TH ST	CONSTRUCTION ENGINEERING	\$1,000,000	ORLAND PARK	6	2024-2028
		INITIAL CONSTRUCTION - PAVEMENTS				
WOLF RD	AT 183RD ST	TRAF SIGNAL MODERNIZATION	\$200,000	ORLAND PARK	8	2024-2028
		MISCELLANEOUS IMPROVEMENTS				
WOLF RD	AT 183RD ST	CONSTRUCTION ENGINEERING	\$6,000	ORLAND PARK	8	2024-2028
		MISCELLANEOUS IMPROVEMENTS				

**FY 2023-2026 Rebuild Illinois
Highway Improvement Program
District 1
Local Highways
COOK COUNTY**

Route / Street	Location	Improvements	Est. Cost	City	MYP Years	
		TAMP Category			Past	Current
WOODFIELD RD	PLUM GROVE RD TO MEACHAM RD Miles = 0.76	STANDARD OVERLAY	\$3,480,000	SCHAUMBURG	1	2024-2028
		REHABILITATION - PAVEMENTS				
WOODFIELD RD	PLUM GROVE RD TO MEACHAM RD	CONSTRUCTION ENGINEERING	\$390,000	SCHAUMBURG	1	2024-2028
		REHABILITATION - PAVEMENTS				

**FY 2023-2026 Rebuild Illinois
Highway Improvement Program
District 1
Local Highways
DUPAGE COUNTY**

Route / Street	Location	Improvements	Est. Cost	City	MYP Years	
		TAMP Category			Past	Current
ILL 19 IRVING PARK RD	E OF EICKLEMANN DR TO RUSH ST	INTERSECTION IMPROVEMENT TRAF SIGNAL MODERNIZATION	\$611,000	ITASCA	6	2023
		MISCELLANEOUS IMPROVEMENTS				
ILL 53 STATE ST	83RD ST TO JUSTAMERE RD	SIDEWALKS	\$919,000	WOODRIDGE	1	2024-2028
		MISCELLANEOUS IMPROVEMENTS				
ILL 64 BIKE PATH	SALT CREEK GREENWAY TRAIL TO WEST AVE	BIKEWAY	\$2,588,000	ELMHURST VILLA PARK	1	2024-2028
		MISCELLANEOUS IMPROVEMENTS				
31ST ST	HIGHLAND AVE TO MEYERS RD	BIKEWAY	\$1,640,000	DOWNERS GROVE OAK BROOK	10	2024-2028
		MISCELLANEOUS IMPROVEMENTS				
71ST ST	WCL TO DUNHAM RD Miles = 0.54	STANDARD OVERLAY	\$318,000	DOWNERS GROVE	1	2023
		REHABILITATION - PAVEMENTS				
BATAVIA RD	W OF CN RR TO ILL 59 Miles = 0.66	STANDARD OVERLAY	\$379,000	WARRENVILLE	1	2023
		REHABILITATION - PAVEMENTS				

**FY 2023-2026 Rebuild Illinois
Highway Improvement Program
District 1
Local Highways
DUPAGE COUNTY**

Route / Street	Location	Improvements	Est. Cost	City	MYP Years	
		TAMP Category			Past	Current
CENTRAL AVE	THORNDALE AVE TO FOSTER AVE Miles = 0.96	STANDARD OVERLAY	\$807,000	WOOD DALE	1	2024-2028
		REHABILITATION - PAVEMENTS				
CENTRAL AVE	THORNDALE AVE TO FOSTER AVE	CONSTRUCTION ENGINEERING	\$62,000	WOOD DALE	1	2024-2028
		REHABILITATION - PAVEMENTS				
CH 3 WARRENVILLE RD	AT E BRANCH DUPAGE RIVER 0.3 MI W OF ILL 53	BRIDGE REPLACEMENT	\$4,390,000	LISLE	6	2023
	ILLINOIS SPECIAL BRIDGE PROGRAM LOCAL PROJECT; CONTINGENT UPON LOCAL AGENCY PROVIDING MATCHING FUNDS.					
		RECONSTRUCTION - BRIDGES				
CH 3 WARRENVILLE RD	AT E BRANCH DUPAGE RIVER 0.3 MI W OF ILL 53	CONSTRUCTION ENGINEERING	\$240,000	LISLE	6	2023
	ILLINOIS SPECIAL BRIDGE PROGRAM LOCAL PROJECT; CONTINGENT UPON LOCAL AGENCY PROVIDING MATCHING FUNDS.					
		RECONSTRUCTION - BRIDGES				
E BRANCH DUPAGE RIVER TRAIL	BENEDICTINE CONNECTOR	BIKEWAY	\$2,410,000		10	2024-2028
		MISCELLANEOUS IMPROVEMENTS				

**FY 2023-2026 Rebuild Illinois
Highway Improvement Program
District 1
Local Highways
DUPAGE COUNTY**

Route / Street	Location	Improvements	Est. Cost	City	MYP Years	
		TAMP Category			Past	Current
ELIZABETH DR	AT SALT CREEK 0.1 MI E OF CH 22	P.E. (PHASE II)	\$208,000	WOOD DALE	2	2023
ILLINOIS SPECIAL BRIDGE PROGRAM LOCAL PROJECT; CONTINGENT UPON LOCAL AGENCY PROVIDING MATCHING FUNDS.						
RECONSTRUCTION - BRIDGES						
ELIZABETH DR	AT SALT CREEK 0.1 MI E OF CH 22	LAND ACQUISITION	\$100,000	WOOD DALE	2	2023
ILLINOIS SPECIAL BRIDGE PROGRAM LOCAL PROJECT; CONTINGENT UPON LOCAL AGENCY PROVIDING MATCHING FUNDS.						
RECONSTRUCTION - BRIDGES						
ELIZABETH DR	AT SALT CREEK 0.1 MI E OF CH 22	BRIDGE REPLACEMENT	\$2,594,000	WOOD DALE	3	2024-2028
ILLINOIS SPECIAL BRIDGE PROGRAM LOCAL PROJECT; CONTINGENT UPON LOCAL AGENCY PROVIDING MATCHING FUNDS.						
RECONSTRUCTION - BRIDGES						
ELIZABETH DR	AT SALT CREEK 0.1 MI E OF CH 22	CONSTRUCTION ENGINEERING	\$208,000	WOOD DALE	3	2024-2028
ILLINOIS SPECIAL BRIDGE PROGRAM LOCAL PROJECT; CONTINGENT UPON LOCAL AGENCY PROVIDING MATCHING FUNDS.						
RECONSTRUCTION - BRIDGES						
GENEVA RD	AT W BRANCH DUPAGE RIVER 0.1 MI W OF WINFIELD RD	BRIDGE SUPERSTRUCTURE	\$3,960,000		5	2024-2028
ILLINOIS SPECIAL BRIDGE PROGRAM LOCAL PROJECT; CONTINGENT UPON LOCAL AGENCY PROVIDING MATCHING FUNDS.						
REHABILITATION - BRIDGES						

**FY 2023-2026 Rebuild Illinois
Highway Improvement Program
District 1
Local Highways
DUPAGE COUNTY**

Route / Street	Location	Improvements	Est. Cost	City	MYP Years	
		TAMP Category			Past	Current
GENEVA RD	AT W BRANCH DUPAGE RIVER 0.1 MI W OF WINFIELD RD	CONSTRUCTION ENGINEERING	\$146,000		5	2024-2028
	ILLINOIS SPECIAL BRIDGE PROGRAM LOCAL PROJECT; CONTINGENT UPON LOCAL AGENCY PROVIDING MATCHING FUNDS.					
		REHABILITATION - BRIDGES				
LEMONT RD 87TH ST	LEMONT RD: 83RD ST TO 87TH ST; 87TH ST: HAVENS DR TO LEMONT RD	CHANNELIZATION	\$5,826,000	DARIEN	2	2023
		MISCELLANEOUS IMPROVEMENTS				
LEMONT RD 87TH ST	LEMONT RD: 83RD ST TO 87TH ST; 87TH ST: HAVENS DR TO LEMONT RD	CONSTRUCTION ENGINEERING	\$612,000	DARIEN	2	2023
		MISCELLANEOUS IMPROVEMENTS				
LIES RD	GARY AVE TO SCHMALE RD	BIKEWAY	\$513,000	CAROL STREAM	5	2023
		MISCELLANEOUS IMPROVEMENTS				
MAIN ST	S OF LINDEN ST TO ANTHONY ST Miles = 0.28	STANDARD OVERLAY	\$289,000	GLEN ELLYN	7	2023
		REHABILITATION - PAVEMENTS				

**FY 2023-2026 Rebuild Illinois
Highway Improvement Program
District 1
Local Highways
DUPAGE COUNTY**

Route / Street	Location	Improvements	Est. Cost	City	MYP Years	
		TAMP Category			Past	Current
N YORK RD	GRAND AVE TO CRESTVIEW AVE Miles = 0.97	STANDARD OVERLAY	\$3,200,000	ELMHURST BENSENVILLE	1	2023
		REHABILITATION - PAVEMENTS				
N YORK RD	GRAND AVE TO CRESTVIEW AVE	CONSTRUCTION ENGINEERING	\$224,000	ELMHURST BENSENVILLE	1	2023
		REHABILITATION - PAVEMENTS				
PARK BLVD	AT DEVON AVE & AT PIERCE RD	INTERSECTION IMPROVEMENT	\$3,060,000	ITASCA	1	2023
		MISCELLANEOUS IMPROVEMENTS				
PARK BLVD	AT DEVON AVE & AT PIERCE RD	CONSTRUCTION ENGINEERING	\$210,000	ITASCA	1	2023
		MISCELLANEOUS IMPROVEMENTS				
S SCHMALE RD GUNDERSON DR S PRESIDENT ST	S SCHMALE RD: GUNDERSON DR TO GENEVA RD; GUNDERSON DR: S SCHMALE RD TO S PRESIDENT ST; S PRESIDENT ST: GREAT WESTERN TRAIL TO GUNDERSON DR & COMMUNITY PARK TO GENEVA RD	BIKEWAY	\$1,542,000	CAROL STREAM	6	2023
		MISCELLANEOUS IMPROVEMENTS				

**FY 2023-2026 Rebuild Illinois
Highway Improvement Program
District 1
Local Highways
DUPAGE COUNTY**

Route / Street	Location	Improvements	Est. Cost	City	MYP Years	
		TAMP Category			Past	Current
S VILLA AVE	AT SUGAR CREEK 0.8 MI N OF ROOSEVELT RD	P.E. (PHASE II)	\$68,000	VILLA PARK	1	2023
		RECONSTRUCTION - BRIDGES				
S VILLA AVE	AT SUGAR CREEK 0.8 MI N OF ROOSEVELT RD	LAND ACQUISITION	\$12,000	VILLA PARK	1	2023
		RECONSTRUCTION - BRIDGES				
S VILLA AVE	AT SUGAR CREEK 0.8 MI N OF ROOSEVELT RD	BRIDGE REPLACEMENT	\$590,000	VILLA PARK	1	2024-2028
		RECONSTRUCTION - BRIDGES				
S VILLA AVE	AT SUGAR CREEK 0.8 MI N OF ROOSEVELT RD	CONSTRUCTION ENGINEERING	\$72,000	VILLA PARK	1	2024-2028
		RECONSTRUCTION - BRIDGES				
SPRINGFIELD DR	LAKE ST TO SCHICK RD Miles = 1.13	STANDARD OVERLAY	\$535,000	BLOOMINGDALE	6	2024-2028
		REHABILITATION - PAVEMENTS				
TECHNOLOGY BLVD	ROOSEVELT RD (ILL 38) TO FABYAN PKWY Miles = 0.99	STANDARD OVERLAY	\$1,009,000	WEST CHICAGO	1	2023
		REHABILITATION - PAVEMENTS				

**FY 2023-2026 Rebuild Illinois
Highway Improvement Program
District 1
Local Highways
DUPAGE COUNTY**

Route / Street	Location	Improvements	Est. Cost	City	MYP Years	
		TAMP Category			Past	Current
TECHNOLOGY BLVD	ROOSEVELT RD (ILL 38) TO FABYAN PKWY	CONSTRUCTION ENGINEERING	\$71,000	WEST CHICAGO	1	2023
		REHABILITATION - PAVEMENTS				
TOWN RD	WASHINGTON ST TO ILL 38 Miles = 0.83	RECONSTRUCTION	\$2,220,000	WEST CHICAGO	2	2024-2028
		RECONSTRUCTION - PAVEMENTS				
TOWN RD	WASHINGTON ST TO ILL 38	CONSTRUCTION ENGINEERING	\$155,000	WEST CHICAGO	2	2024-2028
		RECONSTRUCTION - PAVEMENTS				
W FULLERTON AVE	SCHMALE RD TO BLOOMINGDALE RD Miles = 1.00	STANDARD OVERLAY	\$1,496,000	GLENDALE HEIGHTS	1	2024-2028
		REHABILITATION - PAVEMENTS				
WASHINGTON ST	AT W BRANCH DUPAGE RIVER 1 MI S OF US 34	BRIDGE REPLACEMENT	\$8,700,000	NAPERVILLE	7	2023
		RECONSTRUCTION - BRIDGES				
WASHINGTON ST	AT W BRANCH DUPAGE RIVER 1 MI S OF US 34	CONSTRUCTION ENGINEERING	\$632,000	NAPERVILLE	7	2023
		RECONSTRUCTION - BRIDGES				

**FY 2023-2026 Rebuild Illinois
Highway Improvement Program
District 1
Local Highways
DUPAGE COUNTY**

Route / Street	Location	Improvements	Est. Cost	City	MYP Years	
		TAMP Category			Past	Current
WOODWARD AVE	63RD ST TO SCL Miles = 0.47	STANDARD OVERLAY	\$412,000	DOWNERS GROVE	1	2023
		REHABILITATION - PAVEMENTS				
YORK ST	I-290 RAMPS (WB) / CRESTVIEW AVE TO LAKE ST	SIDEWALKS	\$1,820,000	ELMHURST	3	2024-2028
		MISCELLANEOUS IMPROVEMENTS				
YORK ST	I-290 RAMPS (WB) / CRESTVIEW AVE TO LAKE ST	CONSTRUCTION ENGINEERING	\$164,000	ELMHURST	1	2024-2028
		MISCELLANEOUS IMPROVEMENTS				

**FY 2023-2026 Rebuild Illinois
Highway Improvement Program
District 1
Local Highways
KANE COUNTY**

Route / Street	Location	Improvements	Est. Cost	City	MYP Years	
		TAMP Category			Past	Current
DAUBERMAN RD EXT	US 30 TO GRANART RD Miles = 0.64	NEW CONSTRUCTION	\$13,599,000	BIG ROCK	4	2023
		INITIAL CONSTRUCTION - PAVEMENTS				
E STATE ST	FOX RIVER TO KIRK RD Miles = 1.31	RECONSTRUCTION	\$9,846,000	GENEVA	4	2023
		RECONSTRUCTION - PAVEMENTS				
E WILSON ST PRAIRIE ST	E WILSON ST: VAN BUREN ST TO S COLLEGE ST; PRAIRIE ST: STATE ST TO BNSF RR Miles = 0.37	RECONSTRUCTION	\$1,983,000	BATAVIA	3	2023
		RECONSTRUCTION - PAVEMENTS				
E WILSON ST PRAIRIE ST	E WILSON ST: VAN BUREN ST TO S COLLEGE ST; PRAIRIE ST: STATE ST TO BNSF RR	CONSTRUCTION ENGINEERING	\$139,000	BATAVIA	3	2023
		RECONSTRUCTION - PAVEMENTS				
GALENA BLVD	CONSTITUTION DR TO LOCUST ST	TRAF SIGNAL MODERNIZATION	\$3,571,000	AURORA	1	2024-2028
		MISCELLANEOUS IMPROVEMENTS				
HIGHLAND AVE	RANDALL RD TO LARKIN AVE Miles = 2.33	STANDARD OVERLAY	\$1,233,000	ELGIN	1	2023
		REHABILITATION - PAVEMENTS				

**FY 2023-2026 Rebuild Illinois
Highway Improvement Program
District 1
Local Highways
KANE COUNTY**

Route / Street	Location	Improvements	Est. Cost	City	MYP Years	
		TAMP Category			Past	Current
HIGHLAND AVE	RANDALL RD TO LARKIN AVE	CONSTRUCTION ENGINEERING	\$103,000	ELGIN	1	2023
		REHABILITATION - PAVEMENTS				
INDIAN TRAIL RD	W OF EDGELAWN DR TO E OF HIGHLAND AVE Miles = 1.66	STANDARD OVERLAY	\$3,427,000	AURORA	1	2024-2028
		REHABILITATION - PAVEMENTS				
INDIAN TRAIL RD	MITCHELL RD TO CHURCH RD Miles = 0.55	RECONSTRUCTION	\$6,430,000	AURORA	1	2023
		RECONSTRUCTION - PAVEMENTS				
INDIAN TRAIL RD	MITCHELL RD TO CHURCH RD	CONSTRUCTION ENGINEERING	\$634,000	AURORA	1	2023
		RECONSTRUCTION - PAVEMENTS				
KIRK RD	OVER UP RR 0.3 MI S OF ILL 38 (ROOSEVELT RD)	BRIDGE REPLACEMENT	\$19,000,000		7	2023
		RECONSTRUCTION - BRIDGES				
KIRK RD	OVER UP RR 0.3 MI S OF ILL 38 (ROOSEVELT RD)	CONSTRUCTION ENGINEERING	\$608,000		7	2023
		RECONSTRUCTION - BRIDGES				

**FY 2023-2026 Rebuild Illinois
Highway Improvement Program
District 1
Local Highways
KANE COUNTY**

Route / Street	Location	Improvements	Est. Cost	City	MYP Years	
		TAMP Category			Past	Current
LIBERTY ST	COMMONS DR TO ILL 59 Miles = 0.76	STANDARD OVERLAY	\$1,003,000	AURORA	1	2023
		REHABILITATION - PAVEMENTS				
LIBERTY ST	COMMONS DR TO ILL 59	CONSTRUCTION ENGINEERING	\$75,000	AURORA	1	2023
		REHABILITATION - PAVEMENTS				
MAIN ST	RANDALL RD TO VAN NORTWICK AVE Miles = 0.95	RECONSTRUCTION	\$2,831,000	BATAVIA	1	2024-2028
		RECONSTRUCTION - PAVEMENTS				
MAIN ST	RANDALL RD TO VAN NORTWICK AVE	CONSTRUCTION ENGINEERING	\$218,000	BATAVIA	1	2024-2028
		RECONSTRUCTION - PAVEMENTS				
MCDONALD RD	0.3 MI E OF DITTMAN RD TO CORRON RD Miles = 1.40	STANDARD OVERLAY	\$607,000	ELGIN CAMPTON HILLS	1	2023
		REHABILITATION - PAVEMENTS				
MCDONALD RD	0.3 MI E OF DITTMAN RD TO CORRON RD	CONSTRUCTION ENGINEERING	\$53,000	ELGIN CAMPTON HILLS	1	2023
		REHABILITATION - PAVEMENTS				

**FY 2023-2026 Rebuild Illinois
Highway Improvement Program
District 1
Local Highways
KANE COUNTY**

Route / Street	Location	Improvements	Est. Cost	City	MYP Years	
		TAMP Category			Past	Current
MONTGOMERY RD	FRONTENAC DR TO ILL 59 Miles = 1.25	STANDARD OVERLAY	\$784,000	AURORA	1	2023
		REHABILITATION - PAVEMENTS				
MONTGOMERY RD	FRONTENAC DR TO ILL 59	CONSTRUCTION ENGINEERING	\$60,000	AURORA	1	2023
		REHABILITATION - PAVEMENTS				
MUIRHEAD RD	OVER CC&P RR 0.5 MI N OF BOWES RD	BRIDGE REPLACEMENT	\$1,500,000		5	2024-2028
		RECONSTRUCTION - BRIDGES				
MUIRHEAD RD	OVER CC&P RR 0.5 MI N OF BOWES RD	CONSTRUCTION ENGINEERING	\$120,000		5	2024-2028
		RECONSTRUCTION - BRIDGES				
ORCHARD GATEWAY BLVD	ORCHARD RD TO RANDALL RD	TRAF SIGNAL INSTALLATION	\$3,408,000	NORTH AURORA	1	2024-2028
		MISCELLANEOUS IMPROVEMENTS				
SLEEPY HOLLOW RD	HUNTLEY RD TO ILL 72 Miles = 0.80	STANDARD OVERLAY	\$1,350,000	WEST DUNDEE	2	2024-2028
		REHABILITATION - PAVEMENTS				

**FY 2023-2026 Rebuild Illinois
Highway Improvement Program
District 1
Local Highways
KANE COUNTY**

Route / Street	Location	Improvements	Est. Cost	City	MYP Years	
		TAMP Category			Past	Current
SLEEPY HOLLOW RD	HUNTLEY RD TO ILL 72	CONSTRUCTION ENGINEERING	\$100,000	WEST DUNDEE	2	2024-2028
		REHABILITATION - PAVEMENTS				
SULLIVAN RD	EDGELOWN DR TO GOLDEN OAKS PKWY	ADDITIONAL LANES	\$1,760,000	AURORA	1	2024-2028
		INITIAL CONSTRUCTION - PAVEMENTS				

**FY 2023-2026 Rebuild Illinois
Highway Improvement Program
District 1
Local Highways
LAKE COUNTY**

Route / Street	Location	Improvements	Est. Cost	City	MYP Years	
		TAMP Category			Past	Current
US 14	ILL 59 TO VALENCIA AVE	RR GRADE SEPARATION	\$42,635,000	BARRINGTON	1	2023
		INITIAL CONSTRUCTION - BRIDGES				
US 14	ILL 59 TO VALENCIA AVE	CONSTRUCTION ENGINEERING	\$4,666,000	BARRINGTON	1	2023
		INITIAL CONSTRUCTION - BRIDGES				
BEECH ST	AT RAVINE N OF BEECH LN	BRIDGE REPLACEMENT	\$1,750,000	HIGHLAND PARK	4	2024-2028
		RECONSTRUCTION - BRIDGES				
BEECH ST	AT RAVINE N OF BEECH LN	CONSTRUCTION ENGINEERING	\$174,000	HIGHLAND PARK	4	2024-2028
		RECONSTRUCTION - BRIDGES				
BELVIDERE ST	OVER CNW RR & ILL 137	BRIDGE REPLACEMENT	\$2,700,000	WAUKEGAN	14	2023
		RECONSTRUCTION - BRIDGES				
BELVIDERE ST	OVER CNW RR & ILL 137	CONSTRUCTION ENGINEERING	\$216,000	WAUKEGAN	14	2023
		RECONSTRUCTION - BRIDGES				

**FY 2023-2026 Rebuild Illinois
Highway Improvement Program
District 1
Local Highways
LAKE COUNTY**

Route / Street	Location	Improvements	Est. Cost	City	MYP Years	
		TAMP Category			Past	Current
CASEY RD	US 45 TO ILL 21 (MILWAUKEE AVE) Miles = 2.25	RECONSTRUCTION	\$1,110,000	LIBERTYVILLE	6	2024-2028
		RECONSTRUCTION - PAVEMENTS				
CASEY RD	US 45 TO ILL 21 (MILWAUKEE AVE)	CONSTRUCTION ENGINEERING	\$88,000	LIBERTYVILLE	6	2024-2028
		RECONSTRUCTION - PAVEMENTS				
DEERFIELD RD	MILWAUKEE AVE TO SAUNDERS RD Miles = 2.00	ADDITIONAL LANES	\$18,093,000	RIVERWOODS	7	2024-2028
		INITIAL CONSTRUCTION - PAVEMENTS				
DUGDALE RD	14TH ST TO ARGONNE DR Miles = 0.61	RECONSTRUCTION	\$945,000	NORTH CHICAGO	10	2024-2028
		RECONSTRUCTION - PAVEMENTS				
DUGDALE RD	14TH ST TO ARGONNE DR	CONSTRUCTION ENGINEERING	\$95,000	NORTH CHICAGO	10	2024-2028
		RECONSTRUCTION - PAVEMENTS				
EVERETT RD	AT ILL 43 (WAUKEGAN RD)	CHANNELIZATION	\$2,519,000	LAKE FOREST	5	2023
		MISCELLANEOUS IMPROVEMENTS				

**FY 2023-2026 Rebuild Illinois
Highway Improvement Program
District 1
Local Highways
LAKE COUNTY**

Route / Street	Location	Improvements	Est. Cost	City	MYP Years	
		TAMP Category			Past	Current
FISH LAKE RD	NIPPERSINK RD TO ILL 120 Miles = 1.73	RECONSTRUCTION	\$1,364,000	VOLO	7	2024-2028
		RECONSTRUCTION - PAVEMENTS				
FISH LAKE RD	NIPPERSINK RD TO ILL 120	CONSTRUCTION ENGINEERING	\$96,000	VOLO	7	2024-2028
		RECONSTRUCTION - PAVEMENTS				
GREEN BAY RD	OVER UP RR 0.6 MI S OF ILL 176	BRIDGE SUPERSTRUCTURE	\$1,800,000	LAKE BLUFF	3	2024-2028
		REHABILITATION - BRIDGES				
GREEN BAY RD	OVER UP RR 0.6 MI S OF ILL 176	CONSTRUCTION ENGINEERING	\$144,000	LAKE BLUFF	3	2024-2028
		REHABILITATION - BRIDGES				
GREEN BAY RD	CENTRAL AVE TO CLAVEY RD Miles = 1.99	RECONSTRUCTION	\$11,000,000	HIGHLAND PARK	6	2024-2028
		RECONSTRUCTION - PAVEMENTS				
GREEN BAY RD	CENTRAL AVE TO CLAVEY RD	CONSTRUCTION ENGINEERING	\$560,000	HIGHLAND PARK	6	2024-2028
		RECONSTRUCTION - PAVEMENTS				

**FY 2023-2026 Rebuild Illinois
Highway Improvement Program
District 1
Local Highways
LAKE COUNTY**

Route / Street	Location	Improvements	Est. Cost	City	MYP Years	
		TAMP Category			Past	Current
GREENWOOD AVE	OVER UP RR W OF PERSHING RD	BRIDGE REPLACEMENT	\$3,275,000	WAUKEGAN	2	2024-2028
		RECONSTRUCTION - BRIDGES				
GREENWOOD AVE	OVER UP RR W OF PERSHING RD	CONSTRUCTION ENGINEERING	\$240,000	WAUKEGAN	2	2024-2028
		RECONSTRUCTION - BRIDGES				
LAKE RD	AT UNNAMED RAVINE N OF WOODBINE LN	BRIDGE REPLACEMENT	\$2,231,000	LAKE FOREST	10	2024-2028
	ILLINOIS SPECIAL BRIDGE PROGRAM LOCAL PROJECT; CONTINGENT UPON LOCAL AGENCY PROVIDING MATCHING FUNDS.					
		RECONSTRUCTION - BRIDGES				
LAKE RD	AT UNNAMED RAVINE N OF WOODBINE LN	CONSTRUCTION ENGINEERING	\$160,000	LAKE FOREST	10	2024-2028
	ILLINOIS SPECIAL BRIDGE PROGRAM LOCAL PROJECT; CONTINGENT UPON LOCAL AGENCY PROVIDING MATCHING FUNDS.					
		RECONSTRUCTION - BRIDGES				
LAKE ST	ST PETER ST TO ILL 83 (MAIN ST) Miles = 0.37	STANDARD OVERLAY	\$300,000	ANTIOCH	20	2024-2028
		REHABILITATION - PAVEMENTS				

**FY 2023-2026 Rebuild Illinois
Highway Improvement Program
District 1
Local Highways
LAKE COUNTY**

Route / Street	Location	Improvements	Est. Cost	City	MYP Years	
		TAMP Category			Past	Current
LAKE ST	ST PETER ST TO ILL 83 (MAIN ST)	CONSTRUCTION ENGINEERING	\$22,000	ANTIOCH	2	2024-2028
		REHABILITATION - PAVEMENTS				
LAKEVIEW PKWY	CENTER DR TO FAIRWAY DR Miles = 0.70	STANDARD OVERLAY WIDENING EXISTING PAVEMENT	\$4,651,000	VERNON HILLS	11	2023
		REHABILITATION - PAVEMENTS				
LAKEVIEW PKWY	CENTER DR TO FAIRWAY DR	CONSTRUCTION ENGINEERING	\$336,000	VERNON HILLS	11	2023
		REHABILITATION - PAVEMENTS				
PARK AVE W	AT SKOKIE DITCH 0.1 MI E OF US 41	BRIDGE REPLACEMENT	\$4,004,000	HIGHLAND PARK	9	2023
		ILLINOIS SPECIAL BRIDGE PROGRAM LOCAL PROJECT; CONTINGENT UPON LOCAL AGENCY PROVIDING MATCHING FUNDS. RECONSTRUCTION - BRIDGES				
PARK AVE W	AT SKOKIE DITCH 0.1 MI E OF US 41	CONSTRUCTION ENGINEERING	\$416,000	HIGHLAND PARK	8	2023
		ILLINOIS SPECIAL BRIDGE PROGRAM LOCAL PROJECT; CONTINGENT UPON LOCAL AGENCY PROVIDING MATCHING FUNDS. RECONSTRUCTION - BRIDGES				

**FY 2023-2026 Rebuild Illinois
Highway Improvement Program
District 1
Local Highways
LAKE COUNTY**

Route / Street	Location	Improvements	Est. Cost	City	MYP Years	
		TAMP Category			Past	Current
ROBERT PARKER COFFIN RD	AT BUFFALO CREEK 0.1 MI N OF ILL 53	BRIDGE REPLACEMENT	\$650,000	LONG GROVE	7	2023
		RECONSTRUCTION - BRIDGES				
ROBERT PARKER COFFIN RD	AT BUFFALO CREEK 0.1 MI N OF ILL 53	CONSTRUCTION ENGINEERING	\$52,000	LONG GROVE	7	2023
		RECONSTRUCTION - BRIDGES				
ROCKLAND RD	AT DES PLAINES RIVER 1.5 MI W OF I-94	BRIDGE REPLACEMENT	\$2,890,000	LIBERTYVILLE	6	2023
		RECONSTRUCTION - BRIDGES				
ROCKLAND RD	AT DES PLAINES RIVER 1.5 MI W OF I-94	CONSTRUCTION ENGINEERING	\$347,000	LIBERTYVILLE	6	2023
		RECONSTRUCTION - BRIDGES				
S GENESEE ST	AT WAUKEGAN RIVER S OF W WATER ST	P.E. (PHASE II)	\$680,000	WAUKEGAN	1	2024-2028
		REHABILITATION - BRIDGES				
SAYTON RD	US 12 TO ROLLINS RD Miles = 0.43	STANDARD OVERLAY	\$560,000	FOX LAKE	7	2024-2028
		REHABILITATION - PAVEMENTS				

**FY 2023-2026 Rebuild Illinois
Highway Improvement Program
District 1
Local Highways
LAKE COUNTY**

Route / Street	Location	Improvements	Est. Cost	City	MYP Years	
		TAMP Category			Past	Current
SAYTON RD	US 12 TO ROLLINS RD	CONSTRUCTION ENGINEERING	\$27,000	FOX LAKE	7	2024-2028
		REHABILITATION - PAVEMENTS				
ST JOHNS AVE	AT RAVINE 0.1 MI S OF BLOOM ST	P.E. (PHASE II)	\$248,000	HIGHLAND PARK	2	2023
		RECONSTRUCTION - BRIDGES				
ST JOHNS AVE	AT RAVINE 0.1 MI S OF BLOOM ST	BRIDGE REPLACEMENT	\$2,520,000	HIGHLAND PARK	2	2024-2028
		RECONSTRUCTION - BRIDGES				
ST JOHNS AVE	AT RAVINE 0.1 MI S OF BLOOM ST	CONSTRUCTION ENGINEERING	\$251,000	HIGHLAND PARK	2	2024-2028
		RECONSTRUCTION - BRIDGES				
TELEGRAPH RD	NCL OF BANNOCKBURN TO NORTH AVE Miles = 1.53	STANDARD OVERLAY	\$1,002,000	BANNOCKBURN	1	2023
		REHABILITATION - PAVEMENTS				
WASHINGTON AVE	WESTERN AVE TO SHERIDAN RD Miles = 0.31	STANDARD OVERLAY	\$390,000	HIGHWOOD	1	2024-2028
		REHABILITATION - PAVEMENTS				

**FY 2023-2026 Rebuild Illinois
Highway Improvement Program
District 1
Local Highways
LAKE COUNTY**

Route / Street	Location	Improvements	Est. Cost	City	MYP Years	
		TAMP Category			Past	Current
WASHINGTON AVE	WESTERN AVE TO SHERIDAN RD	CONSTRUCTION ENGINEERING	\$12,000	HIGHWOOD	1	2024-2028
		REHABILITATION - PAVEMENTS				

**FY 2023-2026 Rebuild Illinois
Highway Improvement Program
District 1
Local Highways
MCHENRY COUNTY**

Route / Street	Location	Improvements	Est. Cost	City	MYP Years	
		TAMP Category			Past	Current
ALLENDALE RD	AT NIPPERSINK CREEK 0.4 MI E OF ILL 47	BRIDGE SUPERSTRUCTURE	\$2,000,000	GREENWOOD	3	2024-2028
		REHABILITATION - BRIDGES				
BUNKER HILL RD	AT DRAINAGE DITCH 1.8 MI W OF ILL 23 & RUSH CREEK 0.8 MI W OF ILL 23	P.E. (PHASE II)	\$240,000		1	2024-2028
		REHABILITATION - BRIDGES				
BUNKER HILL RD	AT DRAINAGE DITCH 1.8 MI W OF ILL 23 & RUSH CREEK 0.8 MI W OF ILL 23	BRIDGE REHABILITATION	\$4,000,000		1	2024-2028
		REHABILITATION - BRIDGES				
DIGGINS ST	LAWRENCE RD TO FRONT ST Miles = 1.07	STANDARD OVERLAY	\$476,000	HARVARD	1	2023
		REHABILITATION - PAVEMENTS				
DIGGINS ST	LAWRENCE RD TO FRONT ST	CONSTRUCTION ENGINEERING	\$43,000	HARVARD	1	2023
		REHABILITATION - PAVEMENTS				
FLAT IRON RD	AT MOKELER CREEK 0.4 MI S OF ILL 173	BRIDGE SUPERSTRUCTURE	\$1,000,000	HARVARD	3	2024-2028
		REHABILITATION - BRIDGES				

**FY 2023-2026 Rebuild Illinois
Highway Improvement Program
District 1
Local Highways
MCHENRY COUNTY**

Route / Street	Location	Improvements	Est. Cost	City	MYP Years	
		TAMP Category			Past	Current
GREEN ST	ILL 120 TO N OF MUNICIPAL DR Miles = 1.50	STANDARD OVERLAY	\$1,060,000	MC HENRY	1	2023
		REHABILITATION - PAVEMENTS				
GREEN ST	ILL 120 TO N OF MUNICIPAL DR	CONSTRUCTION ENGINEERING	\$71,000	MC HENRY	1	2023
		REHABILITATION - PAVEMENTS				
HARMONY RD	AT COON CREEK 0.3 MI E OF PAYNE RD	BRIDGE SUPERSTRUCTURE	\$2,500,000		3	2024-2028
		REHABILITATION - BRIDGES				
JOHNSBURG RD	AT DUTCH CREEK E OF RIVERSIDE DR	P.E. (PHASE II)	\$160,000	JOHNSBURG	1	2024-2028
		REHABILITATION - BRIDGES				
JOHNSBURG RD	AT DUTCH CREEK E OF RIVERSIDE DR	BRIDGE REHABILITATION	\$2,000,000	JOHNSBURG	1	2024-2028
		REHABILITATION - BRIDGES				

**FY 2023-2026 Rebuild Illinois
Highway Improvement Program
District 1
Local Highways
MCHENRY COUNTY**

Route / Street	Location	Improvements	Est. Cost	City	MYP Years	
		TAMP Category			Past	Current
JOHNSON RD THAYER RD	JOHNSON RD: AT NIPPERSINK CREEK 0.1 MI S OF O'BRIEN RD; THAYER RD: AT NIPPERSINK CREEK 0.2 M W OF ILL 47	BRIDGE REPLACEMENT	\$2,400,000		4	2024-2028
		RECONSTRUCTION - BRIDGES				
LAKEVIEW DR	AT ISLAND LAKE N OF ILL 176	BRIDGE REPLACEMENT	\$1,300,000	ISLAND LAKE	11	2024-2028
		RECONSTRUCTION - BRIDGES				
LAKEVIEW DR	AT ISLAND LAKE N OF ILL 176	CONSTRUCTION ENGINEERING	\$40,000	ISLAND LAKE	11	2024-2028
		RECONSTRUCTION - BRIDGES				
MAIN ST	CRYSTAL LAKE AVE TO US 14	RR CROSSING IMPROVEMENT	\$235,000	CRYSTAL LAKE	5	2023
		MISCELLANEOUS IMPROVEMENTS				
MELODY LN	AT SILVER CREEK 0.1 MI W OF ILL 47	BRIDGE REPLACEMENT	\$1,000,000	WOODSTOCK	3	2024-2028
		RECONSTRUCTION - BRIDGES				

**FY 2023-2026 Rebuild Illinois
Highway Improvement Program
District 1
Local Highways
MCHENRY COUNTY**

Route / Street	Location	Improvements	Est. Cost	City	MYP Years	
		TAMP Category			Past	Current
MELODY LN	AT SILVER CREEK 0.1 MI W OF ILL 47	CONSTRUCTION ENGINEERING	\$124,000	WOODSTOCK	3	2024-2028
		RECONSTRUCTION - BRIDGES				
PAULSON RD	AT N BRANCH KISHWAUKEE RIVER 0.6 MI N OF US 14	BRIDGE REHABILITATION	\$1,500,000		1	2024-2028
		REHABILITATION - BRIDGES				
PAULSON RD	AT N BRANCH KISHWAUKEE RIVER 0.6 MI N OF US 14	P.E. (PHASE II)	\$120,000		1	2024-2028
		REHABILITATION - BRIDGES				
PROSPECT ST	ILL 176 TO US 20 Miles = 0.77	RECONSTRUCTION	\$2,000,000	MARENGO	1	2024-2028
		RECONSTRUCTION - PAVEMENTS				
PROSPECT ST	ILL 176 TO US 20	CONSTRUCTION ENGINEERING	\$160,000	MARENGO	1	2024-2028
		RECONSTRUCTION - PAVEMENTS				
RIVERSIDE DR	JOHNSBURG RD TO RUNNING BROOK FARM BLVD Miles = 0.88	STANDARD OVERLAY	\$2,249,000	JOHNSBURG	1	2023
		REHABILITATION - PAVEMENTS				

**FY 2023-2026 Rebuild Illinois
Highway Improvement Program
District 1
Local Highways
MCHENRY COUNTY**

Route / Street	Location	Improvements	Est. Cost	City	MYP Years	
		TAMP Category			Past	Current
RIVERSIDE DR	JOHNSBURG RD TO RUNNING BROOK FARM BLVD	CONSTRUCTION ENGINEERING	\$101,000	JOHNSBURG	1	2023
		REHABILITATION - PAVEMENTS				
W SOLON RD	AT N BRANCH NIPPERSINK CREEK 0.5 MI E OF ILL 31	BRIDGE SUPERSTRUCTURE	\$2,000,000		3	2024-2028
		REHABILITATION - BRIDGES				
WINN RD	ILL 173 TO MAIN ST	PEDESTRIAN UNDERPASS	\$1,513,000	SPRING GROVE	1	2024-2028
		MISCELLANEOUS IMPROVEMENTS				
WINN RD	ILL 173 TO MAIN ST	CONSTRUCTION ENGINEERING	\$120,000	SPRING GROVE	1	2024-2028
		MISCELLANEOUS IMPROVEMENTS				

**FY 2023-2026 Rebuild Illinois
Highway Improvement Program
District 1
Local Highways
WILL COUNTY**

Route / Street	Location	Improvements	Est. Cost	City	MYP Years	
		TAMP Category			Past	Current
ILL 7	LINCOLN ST TO SUMMIT DR	WIDENING EXISTING PAVEMENT	\$7,100,000	LOCKPORT	2	2024-2028
		MISCELLANEOUS IMPROVEMENTS				
ILL 7	LINCOLN ST TO SUMMIT DR	CONSTRUCTION ENGINEERING	\$368,000	LOCKPORT	2	2024-2028
		MISCELLANEOUS IMPROVEMENTS				
ILL 50 CICERO AVE	UNIVERSITY PKWY TO MONEE NCL	LIGHTING	\$1,000,000	UNIVERSITY PARK	8	2023
		MISCELLANEOUS IMPROVEMENTS				
ILL 50 CICERO AVE	UNIVERSITY PKWY TO MONEE NCL	CONSTRUCTION ENGINEERING	\$50,000	UNIVERSITY PARK	8	2023
		MISCELLANEOUS IMPROVEMENTS				
80TH AVE	AT 191ST ST	TURNING LANES TRAF SIGNAL REPLACEMENT	\$2,900,000	TINLEY PARK	5	2023
		MISCELLANEOUS IMPROVEMENTS				
80TH AVE	AT 191ST ST	CONSTRUCTION ENGINEERING	\$240,000	TINLEY PARK	5	2023
		MISCELLANEOUS IMPROVEMENTS				

**FY 2023-2026 Rebuild Illinois
Highway Improvement Program
District 1
Local Highways
WILL COUNTY**

Route / Street	Location	Improvements	Est. Cost	City	MYP Years	
		TAMP Category			Past	Current
87TH ST	AT SPRINGBROOK CREEK E OF SPRINGBROOK DR	P.E. (PHASE II)	\$114,000	NAPERVILLE	2	2023
		RECONSTRUCTION - BRIDGES				
87TH ST	AT SPRINGBROOK CREEK E OF SPRINGBROOK DR	BRIDGE REPLACEMENT	\$1,720,000	NAPERVILLE	2	2023
		RECONSTRUCTION - BRIDGES				
87TH ST	AT SPRINGBROOK CREEK E OF SPRINGBROOK DR	CONSTRUCTION ENGINEERING	\$138,000	NAPERVILLE	2	2023
		RECONSTRUCTION - BRIDGES				
135TH ST	0.1 MI E OF WEBER RD TO ILL 53 Miles = 2.17	STANDARD OVERLAY	\$2,696,000	ROMEOVILLE	1	2023
		REHABILITATION - PAVEMENTS				
135TH ST	0.1 MI E OF WEBER RD TO ILL 53	CONSTRUCTION ENGINEERING	\$208,000	ROMEOVILLE	1	2023
		REHABILITATION - PAVEMENTS				
151ST ST	CEDAR RD TO BELL RD	P.E. (PHASE II)	\$387,000	HOMER GLEN	1	2023
		REHABILITATION - PAVEMENTS				

**FY 2023-2026 Rebuild Illinois
Highway Improvement Program
District 1
Local Highways
WILL COUNTY**

Route / Street	Location	Improvements	Est. Cost	City	MYP Years	
		TAMP Category			Past	Current
ABE ST	AT SPRING CREEK 0.3 MI N OF JACKSON ST	BRIDGE REPLACEMENT	\$2,500,000	JOLIET	8	2023
		RECONSTRUCTION - BRIDGES				
ABE ST	AT SPRING CREEK 0.3 MI N OF JACKSON ST	CONSTRUCTION ENGINEERING	\$200,000	JOLIET	8	2023
		RECONSTRUCTION - BRIDGES				
EOLA RD HEGGS RD	AT US 30	P.E. (PHASE II)	\$151,000	AURORA	1	2024-2028
		MISCELLANEOUS IMPROVEMENTS				
EOLA RD HEGGS RD	AT US 30	CHANNELIZATION	\$1,250,000	AURORA	1	2024-2028
		MISCELLANEOUS IMPROVEMENTS				
EOLA RD HEGGS RD	AT US 30	CONSTRUCTION ENGINEERING	\$9,000	AURORA	1	2024-2028
		MISCELLANEOUS IMPROVEMENTS				
ESSINGTON RD	BLACK RD TO US 52 Miles = 1.00	DESIGNED OVERLAY	\$3,761,000	JOLIET	2	2024-2028
		REHABILITATION - PAVEMENTS				

**FY 2023-2026 Rebuild Illinois
Highway Improvement Program
District 1
Local Highways
WILL COUNTY**

Route / Street	Location	Improvements	Est. Cost	City	MYP Years	
		TAMP Category			Past	Current
ESSINGTON RD	BLACK RD TO US 52	CONSTRUCTION ENGINEERING	\$451,000	JOLIET	2	2024-2028
		REHABILITATION - PAVEMENTS				
EXCHANGE ST	CRETE RD TO ILL 394	P.E. (PHASE II)	\$25,000	CRETE	11	2024-2028
		RECONSTRUCTION - PAVEMENTS				
EXCHANGE ST	CRETE RD TO ILL 394 Miles = 1.60	RECONSTRUCTION	\$883,000	CRETE	11	2024-2028
		RECONSTRUCTION - PAVEMENTS				
EXCHANGE ST	CRETE RD TO ILL 394	CONSTRUCTION ENGINEERING	\$37,000	CRETE	11	2024-2028
		RECONSTRUCTION - PAVEMENTS				
GOULD ST	PENFIELD ST TO INDIANA AVE Miles = 0.12	STANDARD OVERLAY	\$200,000	BEECHER	2	2023
		REHABILITATION - PAVEMENTS				
GOULD ST	PENFIELD ST TO INDIANA AVE	CONSTRUCTION ENGINEERING	\$16,000	BEECHER	2	2023
		REHABILITATION - PAVEMENTS				

**FY 2023-2026 Rebuild Illinois
Highway Improvement Program
District 1
Local Highways
WILL COUNTY**

Route / Street	Location	Improvements	Est. Cost	City	MYP Years	
		TAMP Category			Past	Current
KANKAKEE ST	AT FORKED CREEK 0.3 MI N OF ILL 53	BRIDGE REPLACEMENT	\$994,000	WILMINGTON	11	2024-2028
		RECONSTRUCTION - BRIDGES				
KANKAKEE ST	AT FORKED CREEK 0.3 MI N OF ILL 53	CONSTRUCTION ENGINEERING	\$48,000	WILMINGTON	10	2024-2028
		RECONSTRUCTION - BRIDGES				
MONEE-MANHATTAN RD	HAMILTON AVE TO CLEVELAND AVE	CHANNELIZATION	\$2,490,000	MONEE	7	2023
		MISCELLANEOUS IMPROVEMENTS				
MONEE-MANHATTAN RD	HAMILTON AVE TO CLEVELAND AVE	CONSTRUCTION ENGINEERING	\$210,000	MONEE	7	2023
		MISCELLANEOUS IMPROVEMENTS				
PLAINFIELD-NAPERVILLE RD	AT 127TH ST	INTERSECTION IMPROVEMENT	\$2,722,000	PLAINFIELD	1	2023
		MISCELLANEOUS IMPROVEMENTS				
PLAINFIELD-NAPERVILLE RD	AT 127TH ST	CONSTRUCTION ENGINEERING	\$261,000	PLAINFIELD	1	2023
		MISCELLANEOUS IMPROVEMENTS				

**FY 2023-2026 Rebuild Illinois
Highway Improvement Program
District 1
Local Highways
WILL COUNTY**

Route / Street	Location	Improvements	Est. Cost	City	MYP Years	
		TAMP Category			Past	Current
SEIL RD	RAVEN RD TO FRONTAGE RD Miles = 0.40	BRIDGE REPLACEMENT RECONSTRUCTION	\$9,400,000	SHOREWOOD	1	2024-2028
		RECONSTRUCTION - PAVEMENTS				
SEIL RD	RAVEN RD TO FRONTAGE RD	CONSTRUCTION ENGINEERING	\$528,000	SHOREWOOD	1	2024-2028
		RECONSTRUCTION - BRIDGES				
SHEPLEY RD	AT DUPAGE RIVER 0.5 MI SE OF RIVER RD	BRIDGE REPLACEMENT	\$2,000,000		3	2024-2028
		RECONSTRUCTION - BRIDGES				
SHEPLEY RD	AT DUPAGE RIVER 0.5 MI SE OF RIVER RD	CONSTRUCTION ENGINEERING	\$140,000		3	2024-2028
		RECONSTRUCTION - BRIDGES				
SMITH RD	AT LONG RUN CREEK 0.3 MI S OF 135TH ST	BRIDGE REPLACEMENT	\$2,106,000		7	2024-2028
		ILLINOIS SPECIAL BRIDGE PROGRAM LOCAL PROJECT; CONTINGENT UPON LOCAL AGENCY PROVIDING MATCHING FUNDS. RECONSTRUCTION - BRIDGES				

**FY 2023-2026 Rebuild Illinois
Highway Improvement Program
District 1
Local Highways
WILL COUNTY**

Route / Street	Location	Improvements	Est. Cost	City	MYP Years	
		TAMP Category			Past	Current
THEODORE ST	AT ROCK RUN CREEK 1.5 MI E OF I-55	BRIDGE REPLACEMENT	\$2,000,000	JOLIET	3	2024-2028

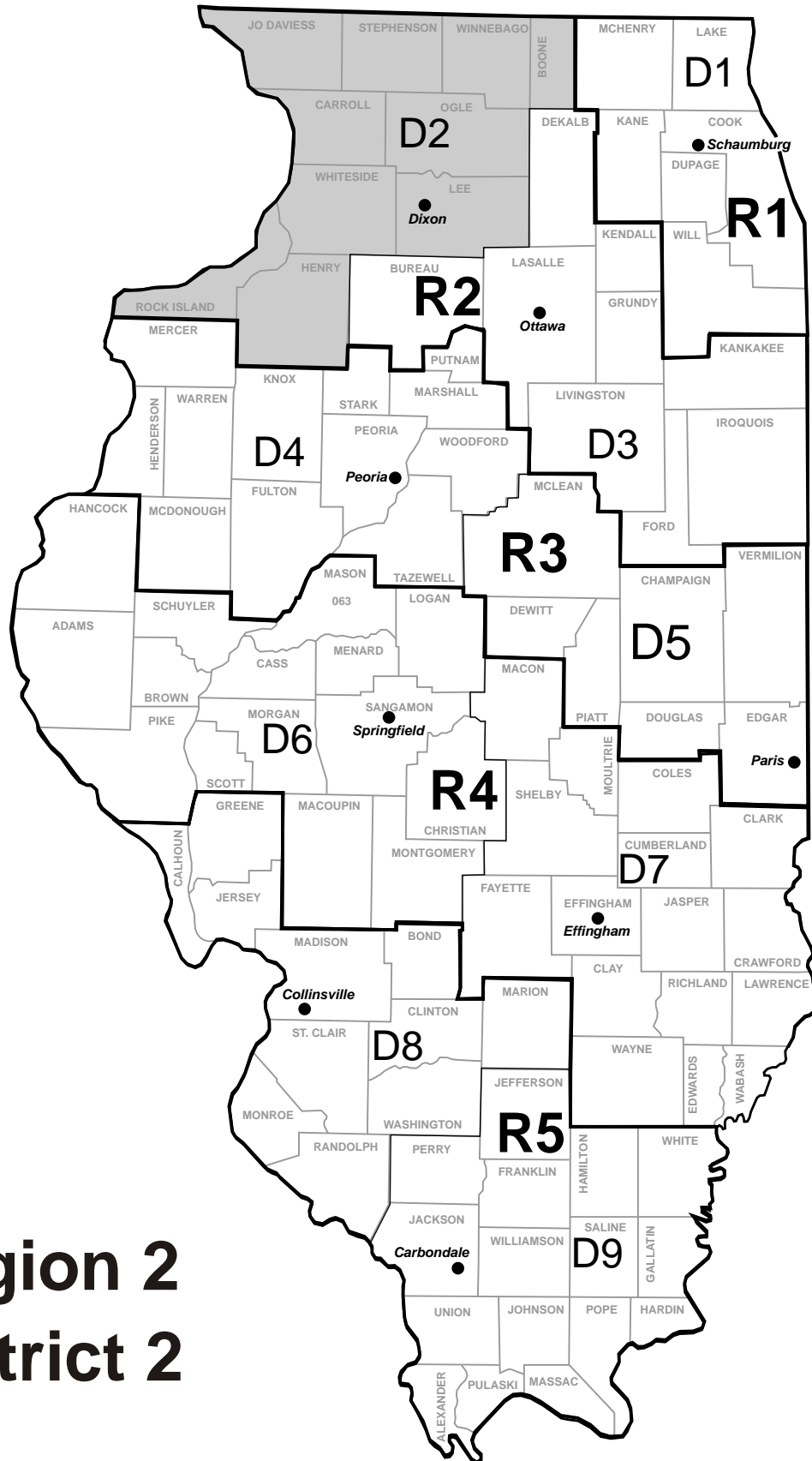
RECONSTRUCTION - BRIDGES

THEODORE ST	AT ROCK RUN CREEK 1.5 MI E OF I-55	CONSTRUCTION ENGINEERING	\$160,000	JOLIET	3	2024-2028
-------------	------------------------------------	--------------------------	-----------	--------	---	-----------

RECONSTRUCTION - BRIDGES

**FY 2023-2026 Rebuild Illinois
Highway Improvement Program
District 1
Local Highways
DISTRICT-WIDE**

Route / Street	Location	Improvements	Est. Cost	City	MYP Years	
		TAMP Category			Past	Current
VARIOUS	DISTRICTWIDE CMAQ PROJECTS	MISCELLANEOUS	\$125,958,000		5	2023
		RECONSTRUCTION - PAVEMENTS				
VARIOUS	DISTRICTWIDE CMAQ PROJECTS	MISCELLANEOUS	\$403,501,000		5	2024-2028
		RECONSTRUCTION - PAVEMENTS				



Region 2

District 2

**TRANSPORTATION PROGRAM SUMMARY
ILLINOIS DEPARTMENT OF TRANSPORTATION
REGION 2, DISTRICT 2, DIXON**

Overview

Highway District 2 encompasses 10 counties in northwestern Illinois and includes the cities of Rockford, Rock Island-Moline, Geneseo, Rochelle, Dixon, Freeport, Belvidere, Kewanee and Sterling-Rock Falls, plus many smaller communities which serve as satellites for the larger employment centers or as focal points of this farming area. The state highway system in District 2 consists of 1,605 miles of highways and 836 bridges, supporting 9.5 million vehicle miles of travel daily.

State Program

The program for state and local highways will average \$4.1 billion annually for the FY 2023-2028 period. Approximately \$1.6 billion will be provided during FY 2023-2028 for improvements to state highways in District 2. The following table summarizes anticipated accomplishments on the state highway system in District 2 during this time frame.

FY 2023-2028 Programmed Improvements

Roadway Maintenance

Interstate NHS (miles)	26
Non-Interstate NHS (miles)	114
Non-NHS Marked (miles)	73
Non-NHS Unmarked (miles)	2

Bridges

Interstate NHS (Sq. Ft.)	939,551
Non-Interstate NHS (Sq. Ft.)	324,486
Non-NHS Marked (Sq. Ft.)	47,679
Non-NHS Unmarked (Sq. Ft.)	155,410

Safety/System Modernization

Interstate NHS (miles)	2
Non-Interstate NHS (miles)	1
Non-NHS Marked (miles)	1
Non-NHS Unmarked (miles)	0
Safety Locations (number)	40

System Expansion

Interstate NHS (miles)	4
Non-Interstate NHS (miles)	13
Non-NHS Marked (miles)	1
Non-NHS Unmarked (miles)	0
New Bridges (Sq. Ft.)	10,649

Preservation

Roads & Bridges (\$M)	75.503
-----------------------	--------

Major Highway projects of interest that are tentatively scheduled during the FY 2023-2028 time frame include:

- **Interstate 39/US 20/Harrison Avenue (Rockford Bypass): Interstate 39/US 51 from 0.8 mile north of Blackhawk Road to Interstate 90; US 20 from Interstate 39 to 0.3 mile east of Kishwaukee River; Harrison Avenue from Bell School Road to Interstate 39.** Bridge replacements, additional lanes and reconstruction of 6.4 miles, culvert replacement, interchange reconstruction, auxiliary lanes,

noise barriers, new signing, lighting, traffic signal installation, tree removal, engineering for contract plans, land acquisition, utility adjustments, railroad engineering, construction engineering and project managers are programmed during FY 2023-2028 at a cost of \$227 million. Of this total, land acquisition, construction engineering, project managers and tree removal are programmed in FY 2023 at a cost of \$2.1 million.

- **Interstate 80 over the Mississippi River in Rock Island County.** A bridge replacement, engineering for contract plans, land acquisition, railroad engineering, utility adjustments and construction engineering are programmed during FY 2024-2028 at a cost of \$287.5 million. *Illinois is the lead agency for this project with Iowa sharing equally in the costs for replacement, engineering for contract plans and construction engineering.*
- **Interstate 80 over the Rock River, from Rock River to 0.1 mile north of US 6 in Henry County and at the LAIS Railroad 1.7 miles north of the US 6 junction.** Resurfacing and patching on 3 miles (including cold milling and patching), a new bridge deck, bridge deck overlay, bridge deck repairs, bridge repair, bridge joint replace/repair and bridge painting are programmed during FY 2024-2028 at a cost of \$12.6 million.
- **Illinois 2 from Illinois 72 (E) in Byron to Beltline Road south of Rockford.** Reconstruction of 10.6 miles, bridge replacement, culvert replacement, bridge deck overlay, bridge repair, land acquisition, utility adjustments and construction engineering are programmed during FY 2023-2028 for \$66 million. Of this total, land acquisition is programmed in FY 2023 at a cost of \$850,000.
- **Illinois 2 over the Rock River in Rockton.** A bridge replacement, median crossover and construction engineering are programmed during FY 2024-2028 at a cost of \$21.3 million. *This project has been approved for Illinois Special Bridge Program funding.*
- **Illinois 84/92 from Illinois 84 (N) to Illinois 5 in Silvis.** Reconstruction of 1.4 miles, ADA improvements, traffic signal replacement, engineering for contract plans, land acquisition, utility adjustments and construction engineering are programmed during FY 2024-2028 at a cost of \$13.5 million.
- **Illinois 251 over the Union Pacific Railroad 2.5 miles south of Illinois 75 and over Rockton Road 2.6 miles south of Illinois 75 in Roscoe.** Replacement of four bridges, railroad engineering, land acquisition and construction engineering are programmed during FY 2024-2028 at a cost of \$14 million.
- **27th Street over the Rock River and Interstate 280 and from 52nd Avenue to Airport Road in Moline.** A bridge replacement at the Rock River, a bridge rehabilitation over Interstate 280, reconstruction on 0.7 mile, engineering for location, design and environmental studies, engineering for contract plans, land acquisition, utility adjustments and construction engineering are programmed during FY 2023-2028 at a cost of \$59.2 million. Of this total, engineering for location, design and environmental studies is programmed in FY 2023 at a cost of \$1.5 million. *This project has been approved for Illinois Special Bridge Program funding.*

**FY 2023-2028 Rebuild Illinois
Highway Improvement Program
District 2
State Highways**

Route / Street	Location	Improvements	Est. Cost	County	MYP Years		
		TAMP Category			Past	Current	
I 39 US 51	OVER I-88 IN ROCHELLE	BRIDGE NEW DECK	\$4,000,000	OGLE	1	2024-2028	
		BRIDGE REHABILITATION					
		REHABILITATION - BRIDGES					
		Structure Information					
		Str Number					AADT
	0710062	9,850	38	Y			
	0710063	9,850	38	Y			
I 39 US 51	OVER I-88 IN ROCHELLE	P.E. (PHASE I)	\$400,000	OGLE	1	2023	
		P.E. (CONSULTANT PLANS)					
		REHABILITATION - BRIDGES					
I 39 US 51	OVER I-88 IN ROCHELLE	P.E. (PHASE II)	\$400,000	OGLE	1	2024-2028	
		REHABILITATION - BRIDGES					
I 39 US 51	I-88 SE OF ROCHELLE	LIGHTING	\$500,000	OGLE	1	2023	
		MISCELLANEOUS IMPROVEMENTS					
I 39	UP RR 0.7 MI S OF ILL 38	BRIDGE REPAIR	\$1,200,000	OGLE	2	2024-2028	
		BRIDGE JOINT REPLACE/REPAIR					
		BRIDGE DECK OVERLAY					
		PRESERVATION - BRIDGES					

**FY 2023-2028 Rebuild Illinois
Highway Improvement Program
District 2
State Highways**

Route / Street	Location	Improvements	Est. Cost	County	MYP Years	
		TAMP Category			Past	Current
I 39	UP RR 0.7 MI S OF ILL 38	SLOPE STABILIZATION	\$1,200,000	OGLE	2	2024-2028
		MAINTENANCE - PAVEMENTS				
I 39	UP RR 0.7 MI S OF ILL 38	P.E. (PHASE II)	\$300,000	OGLE	2	2024-2028
		PRESERVATION - BRIDGES				
I 39	UP RR 0.7 MI S OF ILL 38	RR ENGINEERING	\$25,000	OGLE	2	2024-2028
		PRESERVATION - BRIDGES				
I 39	UP RR 0.7 MI S OF ILL 38	LAND ACQUISITION	\$100,000	OGLE	2	2024-2028
		PRESERVATION - BRIDGES				
I 39	ILL 38 INTCHG E OF ROCHELLE	BRIDGE NEW DECK INTERCHANGE RECONSTRUCTION	\$7,200,000	OGLE	4	2024-2028
		REHABILITATION - BRIDGES				
				Structure Information		
				<u>Str Number</u>	<u>AADT</u>	<u>Truck Pct</u> <u>NHS</u>
				0710058	8,500	24 Y

**FY 2023-2028 Rebuild Illinois
Highway Improvement Program
District 2
State Highways**

Route / Street	Location	Improvements	Est. Cost	County	MYP Years	
		TAMP Category			Past	Current
I 39	ILL 38 INTCHG E OF ROCHELLE	P.E. (PHASE II)	\$720,000	OGLE	4	2023
		REHABILITATION - BRIDGES				
I 39 US 51	UP RR & ILL 72	BRIDGE DECK REPAIRS BRIDGE REPAIR BRIDGE JOINT REPLACE/REPAIR BRIDGE DECK OVERLAY PRESERVATION - BRIDGES	\$2,500,000	OGLE	1	2024-2028
I 39	BAXTER RD 1 MI N OF OGLE CO LINE	BRIDGE DECK OVERLAY BRIDGE DECK REPAIRS BRIDGE REPAIR BRIDGE JOINT REPLACE/REPAIR PRESERVATION - BRIDGES	\$1,450,000	WINNEBAGO	1	2024-2028
I 39	KISHWAUKEE RIVER 0.8 MI S OF BLACKHAWK RD	BRIDGE CLEANING PRESERVATION - BRIDGES	\$16,000	WINNEBAGO	1	2023
I 39	KISHWAUKEE RIVER 0.8 MI S OF BLACKHAWK RD	BRIDGE CLEANING PRESERVATION - BRIDGES	\$16,000	WINNEBAGO	1	2024-2028

**FY 2023-2028 Rebuild Illinois
Highway Improvement Program
District 2
State Highways**

Route / Street		Location	Improvements	Est. Cost	County	MYP Years	
			TAMP Category			Past	Current
I 39 US 20 ROCKFORD BYPASS	I-39: 0.8 MI N OF BLACKHAWK RD TO 0.3 MI E OF MULFORD RD & US 20: 0.6 MI W OF MULFORD RD TO I-39 Miles = 1.97		RECONSTRUCTION BRIDGE REPLACEMENT INTERCHANGE RECONSTRUCTION	\$29,100,000	WINNEBAGO	3	2024-2028
Roadway Information		RECONSTRUCTION - PAVEMENTS		Structure Information			
Miles	AADT	Truck Pct	NHS		Str Number	AADT	Truck Pct NHS
1.97	31,586	32.8	Y		1010131	5,900	11 N
					1010139	12,050	36 Y
					1010141	4,700	19 Y
I 39 US 20 ROCKFORD BYP	I-39: 0.8 MI N OF BLACKHAWK RD TO 0.3 MI E OF MULFORD RD & US 20: 0.6 MI W OF MULFORD RD TO I-39 Miles = 0.01		ADDITIONAL LANES	\$23,200,000	WINNEBAGO	1	2024-2028
		INITIAL CONSTRUCTION - PAVEMENTS					
I 39 US 20 ROCKFORD BYP	I-39: 0.8 MI N OF BLACKHAWK RD TO 0.3 MI E OF MULFORD RD & US 20: 0.6 MI W OF MULFORD RD TO I-39		BRIDGE REPLACEMENT	\$15,900,000	WINNEBAGO	1	2024-2028
		RECONSTRUCTION - BRIDGES		Structure Information			
					Str Number	AADT	Truck Pct NHS
					1010136	12,050	36 Y
					1010140	12,050	36 Y

**FY 2023-2028 Rebuild Illinois
Highway Improvement Program
District 2
State Highways**

Route / Street	Location	Improvements	Est. Cost	County	MYP Years	
		TAMP Category			Past	Current
I 39 US 20 ROCKFORD BYP	I-39: 0.8 MI N OF BLACKHAWK RD TO I-90 & US 20: I-39 TO 0.3 MI E OF KISHWAUKEE RIVER & HARRISON AVE: BELL SCHOOL RD TO I-39	LAND ACQUISITION	\$500,000	WINNEBAGO	3	2023
RECONSTRUCTION - BRIDGES						
I 39 US 20 ROCKFORD BYP	I-39: 0.8 MI N OF BLACKHAWK RD TO I-90 & US 20: I-39 TO 0.3 MI E OF KISHWAUKEE RIVER & HARRISON AVE: BELL SCHOOL RD TO I-39	UTILITY ADJUSTMENT	\$500,000	WINNEBAGO	3	2024-2028
RECONSTRUCTION - BRIDGES						
I 39 US 20 ROCKFORD BYPASS	I-39: 0.8 MI N OF BLACKHAWK RD TO 0.3 MI E OF MULFORD RD & US 20: 0.6 MI W OF MULFORD RD TO I-39	CONSTRUCTION ENGINEERING	\$750,000	WINNEBAGO	3	2023
RECONSTRUCTION - BRIDGES						
I 39 US 20 ROCKFORD BYP	I-39: 0.8 MI N OF BLACKHAWK RD TO 0.3 MI E OF MULFORD RD & US 20: 0.6 MI W OF MULFORD RD TO I-39	CONSTRUCTION ENGINEERING	\$8,550,000	WINNEBAGO	1	2024-2028
RECONSTRUCTION - PAVEMENTS						

**FY 2023-2028 Rebuild Illinois
Highway Improvement Program
District 2
State Highways**

Route / Street	Location	Improvements	Est. Cost	County	MYP Years	
		TAMP Category			Past	Current
I 39 US 20 ROCKFORD BYP	I-39: 0.8 MI N OF BLACKHAWK RD TO I-90 & US 20: I-39 TO 0.3 MI E OF KISHWAUKEE RIVER & HARRISON AVE: BELL SCHOOL RD TO I-39	P.E. PROJECT MANAGERS	\$750,000	WINNEBAGO	1	2023
		RECONSTRUCTION - BRIDGES				
I 39 US 20 ROCKFORD BYP	I-39: 0.8 MI N OF BLACKHAWK RD TO I-90 & US 20: I-39 TO 0.3 MI E OF KISHWAUKEE RIVER & HARRISON AVE: BELL SCHOOL RD TO I-39	P.E. PROJECT MANAGERS	\$3,250,000	WINNEBAGO	1	2024-2028
		RECONSTRUCTION - BRIDGES				
I 39 US 20 ROCKFORD BYP	I-39: 0.8 MI N OF BLACKHAWK RD TO 0.3 MI E OF MULFORD RD & US 20: 0.6 MI W OF MULFORD RD TO I-39	TREE REMOVAL	\$130,000	WINNEBAGO	1	2023
		MAINTENANCE - PAVEMENTS				
I 39	I-39 RAMP (NB) TO US 20 (WB)	BRIDGE DECK OVERLAY BRIDGE DECK REPAIRS BRIDGE REPAIR BRIDGE JOINT REPLACE/REPAIR	\$950,000	WINNEBAGO	1	2024-2028
		PRESERVATION - BRIDGES				

**FY 2023-2028 Rebuild Illinois
Highway Improvement Program
District 2
State Highways**

Route / Street	Location	Improvements	Est. Cost	County	MYP Years			
		TAMP Category			Past	Current		
I 39 US 20 ROCKFORD BYP	0.3 MI E OF MULFORD RD TO 0.2 MI N OF HARRISON AVE	BRIDGE REPLACEMENT	\$37,500,000	WINNEBAGO	3	2024-2028		
		RECONSTRUCTION - BRIDGES	Structure Information					
					Str Number	AADT	Truck Pct	NHS
					1010067	26,100	25	Y
					1010068	26,100	25	Y
					1010069	26,100	25	Y
					1010070	26,100	25	Y
					1010072	26,100	25	Y
I 39 US 20 ROCKFORD BYP	0.3 MI E OF MULFORD RD TO 0.2 MI N OF HARRISON AVE Miles = 2.12	RECONSTRUCTION NOISE BARRIERS BRIDGE REPLACEMENT SIGNING (NEW) LIGHTING	\$34,400,000	WINNEBAGO	1	2024-2028		
Roadway Information		RECONSTRUCTION - PAVEMENTS	Structure Information					
Miles		AADT	Truck Pct	NHS	Str Number	AADT	Truck Pct	NHS
2.12		51,546	26.1	Y	1010071	22,250	27	Y
I 39 US 20 ROCKFORD BYP	0.3 MI E OF MULFORD RD TO 0.2 MI N OF HARRISON AVE Miles = 0.01	ADDITIONAL LANES ADD AUXILIARY LANES	\$12,000,000	WINNEBAGO	1	2024-2028		
		INITIAL CONSTRUCTION - PAVEMENTS						

**FY 2023-2028 Rebuild Illinois
Highway Improvement Program
District 2
State Highways**

Route / Street	Location	Improvements	Est. Cost	County	MYP Years	
		TAMP Category			Past	Current
I 39 US 20 ROCKFORD BYP	0.3 MI E OF MULFORD RD TO 0.2 MI N OF HARRISON AVE	CONSTRUCTION ENGINEERING	\$9,150,000	WINNEBAGO	1	2024-2028
		RECONSTRUCTION - BRIDGES				
I 39 US 20 ROCKFORD BYP	UNDER PERRYVILLE RD SE OF ROCKFORD	BRIDGE REPLACEMENT	\$5,000,000	WINNEBAGO	10	2023
		RECONSTRUCTION - BRIDGES	Structure Information Str NumberAADTTruck PctNHS 10100987,9007N			
I 39	I-39: HARRISON AVE TO 0.4 MI N OF HARRISON (INCLUDING INTCHG RAMPS) & US 20: I-39 TO MILL RD & HARRISON AVE: BELL SCHOOL RD TO I-39 Miles = 0.26	RECONSTRUCTION RAMP MODIFICATIONS CULVERT REPLACEMENT TRAF SIGNAL INSTALLATION	\$7,045,000	WINNEBAGO	3	2024-2028
Roadway Information MilesAADTTruck PctNHS 0.2643,19627.4Y		RECONSTRUCTION - PAVEMENTS				
I 39	I-39: HARRISON AVE TO 0.4 MI N OF HARRISON (INCLUDING INTCHG RAMPS) & US 20: I-39 TO MILL RD & HARRISON AVE: BELL SCHOOL RD TO I-39 Miles = 0.01	ADDITIONAL LANES	\$100,000	WINNEBAGO	1	2024-2028
		INITIAL CONSTRUCTION - PAVEMENTS				

**FY 2023-2028 Rebuild Illinois
Highway Improvement Program
District 2
State Highways**

Route / Street	Location	Improvements	Est. Cost	County	MYP Years	
		TAMP Category			Past	Current
I 39	I-39: HARRISON AVE TO 0.4 MI N OF HARRISON (INCLUDING INTCHG RAMPS) & US 20: I-39 TO MILL RD & HARRISON AVE: BELL SCHOOL RD TO I-39	CONSTRUCTION ENGINEERING	\$2,200,000	WINNEBAGO	1	2024-2028
		RECONSTRUCTION - PAVEMENTS				
I 74 US 6	MISSISSIPPI RIVER BRIDGE	SUPER/SUBSTRUCTURE SEALING	\$700,000	ROCK ISLAND	1	2024-2028
		IOWA LEAD AGENCY; ILLINOIS' SHARE OF THE COST.				
		PRESERVATION - BRIDGES				
I 74 US 6	MISSISSIPPI RIVER BRIDGE	BRIDGE REPLACEMENT LIGHTING BRIDGE REMOVAL/DEMOLITION MISCELLANEOUS	\$34,028,000	ROCK ISLAND	4	2023
		IOWA LEAD AGENCY; ILLINOIS' SHARE OF THE COST.				
		RECONSTRUCTION - BRIDGES				
				Structure Information		
				Str Number	AADT	Truck Pct NHS
				0819922	69,700	2 Y
				0819923	34,850	2 Y
I 74 US 6	MISSISSIPPI RIVER BRIDGE	CONSTRUCTION ENGINEERING	\$10,492,000	ROCK ISLAND	1	2023
		IOWA LEAD AGENCY; ILLINOIS' SHARE OF THE COST.				
		RECONSTRUCTION - BRIDGES				

**FY 2023-2028 Rebuild Illinois
Highway Improvement Program
District 2
State Highways**

Route / Street	Location	Improvements	Est. Cost	County	MYP Years	
		TAMP Category			Past	Current
I 74 US 6	UNDER 23RD AVE IN MOLINE	BRIDGE NEW DECK	\$3,000,000	ROCK ISLAND	1	2024-2028
		REHABILITATION - BRIDGES	Structure Information			
			Str Number	AADT	Truck Pct	NHS
			0810105	9,000	3	N
I 74 US 6	UNDER 23RD AVE IN MOLINE	P.E. (PHASE I) P.E. (CONSULTANT TSL)	\$240,000	ROCK ISLAND	1	2023
		REHABILITATION - BRIDGES				
I 74 US 6	UNDER 23RD AVE IN MOLINE	P.E. (PHASE II)	\$240,000	ROCK ISLAND	1	2024-2028
		REHABILITATION - BRIDGES				
I 74 US 6	I-74 / US 6: 0.9 MI S OF 23RD AVE (AVE OF THE CITIES) TO 0.4 MI S OF ILL 5; ILL 5: W OF 16TH ST TO 0.2 MI W OF 38TH ST; 27TH ST: 0.1 MI N OF 36TH AVE TO ILL 5 IN MOLINE DATA DRIVEN DECISIONS PROJECT	P.E. (PHASE II)	\$5,000,000	ROCK ISLAND	2	2023
		RECONSTRUCTION - PAVEMENTS				
I 74 US 6	I-74 / US 6: 0.9 MI S OF 23RD AVE (AVE OF THE CITIES) TO 0.4 MI S OF ILL 5; ILL 5: W OF 16TH ST TO 0.2 MI W OF 38TH ST; 27TH ST: 0.1 MI N OF 36TH AVE TO ILL 5 IN MOLINE DATA DRIVEN DECISIONS PROJECT	P.E. (PHASE II)	\$4,000,000	ROCK ISLAND	1	2024-2028
		RECONSTRUCTION - PAVEMENTS				

**FY 2023-2028 Rebuild Illinois
Highway Improvement Program
District 2
State Highways**

Route / Street		Location	Improvements	Est. Cost	County	MYP Years	
			TAMP Category			Past	Current
I 74		UNDER ILL 5 IN MOLINE	BRIDGE DECK OVERLAY	\$500,000	ROCK ISLAND	4	2023
US 6			BRIDGE REPAIR				
			BRIDGE JOINT REPLACE/REPAIR				
			PRESERVATION - BRIDGES				
I 74		I-74: I-280 / US 6 INTCHG TO HENRY CO LINE & I-280:	DESIGNED OVERLAY	\$11,100,000	ROCK ISLAND	2	2024-2028
I 280		MILAN BELTWAY TO I-74 / US 6 INTCHG	PATCHING				
		Miles = 5.43	COLD MILLING				
			REHABILITATION - PAVEMENTS				
Roadway Information							
Miles	AADT	Truck Pct	NHS				
3.33	16,300	30.8	Y				
2.10	20,800	26.1	Y				
I 74		DRAINAGE DITCH 2.5 MI N OF ILL 81	CULVERT REPLACEMENT	\$3,400,000	HENRY	1	2024-2028
			RECONSTRUCTION - BRIDGES				
					Structure Information		
					Str Number	AADT	Truck Pct NHS
					0371162	16,200	31 Y
I 74		CAMP CREEK 2 MI N OF ILL 81	BRIDGE REPLACEMENT	\$3,600,000	HENRY	3	2024-2028
			RECONSTRUCTION - BRIDGES				
					Structure Information		
					Str Number	AADT	Truck Pct NHS
					0370012	8,100	31 Y
					0370011	8,100	31 Y

**FY 2023-2028 Rebuild Illinois
Highway Improvement Program
District 2
State Highways**

Route / Street	Location	Improvements	Est. Cost	County	MYP Years	
		TAMP Category			Past	Current
I 80	MISSISSIPPI RIVER, ILL 84 & RR	BRIDGE REPLACEMENT	\$245,000,000	ROCK ISLAND	4	2024-2028
ILLINOIS LEAD AGENCY; IOWA AND ILLINOIS WILL SHARE COST EQUALLY.						
		RECONSTRUCTION - BRIDGES	Structure Information			
				Str Number	AADT	Truck Pct NHS
				0810011	32,700	35 Y
I 80	MISSISSIPPI RIVER, ILL 84 & RR	P.E. (PHASE II)	\$17,000,000	ROCK ISLAND	4	2024-2028
ILLINOIS LEAD AGENCY; IOWA AND ILLINOIS WILL SHARE COST EQUALLY.						
		RECONSTRUCTION - BRIDGES				
I 80	MISSISSIPPI RIVER, ILL 84 & RR	LAND ACQUISITION	\$500,000	ROCK ISLAND	4	2024-2028
		RECONSTRUCTION - BRIDGES				
I 80	MISSISSIPPI RIVER, ILL 84 & RR	RR ENGINEERING	\$500,000	ROCK ISLAND	4	2024-2028
		RECONSTRUCTION - BRIDGES				

**FY 2023-2028 Rebuild Illinois
Highway Improvement Program
District 2
State Highways**

Route / Street		Location	Improvements	Est. Cost	County	MYP Years	
			TAMP Category			Past	Current
I	80	MISSISSIPPI RIVER, ILL 84 & RR	UTILITY ADJUSTMENT	\$500,000	ROCK ISLAND	4	2024-2028
			RECONSTRUCTION - BRIDGES				
I	80	MISSISSIPPI RIVER, ILL 84 & RR	CONSTRUCTION ENGINEERING	\$24,000,000	ROCK ISLAND	4	2024-2028
			ILLINOIS LEAD AGENCY; IOWA AND ILLINOIS WILL SHARE COST EQUALLY.				
			RECONSTRUCTION - BRIDGES				
I	80	ROCK RIVER	BRIDGE DECK OVERLAY BRIDGE DECK REPAIRS BRIDGE REPAIR BRIDGE JOINT REPLACE/REPAIR BRIDGE PAINTING	\$4,000,000	HENRY	3	2024-2028
			MAINTENANCE - BRIDGES				
I	80	ROCK RIVER TO 0.1 MI N OF US 6 Miles = 3.04	DESIGNED OVERLAY PATCHING COLD MILLING BRIDGE NEW DECK BRIDGE REPAIR BRIDGE JOINT REPLACE/REPAIR	\$7,400,000	HENRY	7	2024-2028
			REHABILITATION - PAVEMENTS				
Roadway Information			Structure Information				
Miles	AADT	Truck Pct	NHS	Str Number	AADT	Truck Pct	NHS
1.77	23,000	34.9	Y	0370023	10,200	37	Y
1.27	20,400	37.6	Y	0370024	10,200	37	Y

**FY 2023-2028 Rebuild Illinois
Highway Improvement Program
District 2
State Highways**

Route / Street		Location	Improvements	Est. Cost	County	MYP Years			
			TAMP Category			Past	Current		
I 80		IAIS RR 1.7 MI N OF JCT US 6	BRIDGE DECK OVERLAY BRIDGE DECK REPAIRS BRIDGE REPAIR BRIDGE PAINTING BRIDGE JOINT REPLACE/REPAIR PRESERVATION - BRIDGES	\$1,200,000	HENRY	3	2024-2028		
I 80		AT INTCHG I-74/80/280	BRIDGE REPLACEMENT	\$15,300,000	HENRY	8	2024-2028		
I 74		Miles = 0.51	RECONSTRUCTION						
I 280			RECONSTRUCTION - BRIDGES						
Roadway Information					Structure Information				
Miles	AADT	Truck Pct	NHS			Str Number	AADT	Truck Pct	NHS
0.26	21,700	38.3	Y			0370031	10,850	38	Y
0.25	16,204	31.3	Y			0370032	10,850	38	Y
I 80		MINERAL CREEK 2.9 MI E OF I-74	BRIDGE REPLACEMENT	\$4,000,000	HENRY	10	2024-2028		
			RECONSTRUCTION - BRIDGES						
						Structure Information			
						Str Number	AADT	Truck Pct	NHS
						0370107	10,200	44	Y
						0370108	10,200	44	Y
I 80		CREEK 0.6 MI SE OF ILL 78 IN ANNAWAN	CULVERT (NEW)	\$1,500,000	HENRY	1	2024-2028		
			INITIAL CONSTRUCTION - BRIDGES						
						Structure Information			
						Str Number	AADT	Truck Pct	NHS
						0371138	17,900	12	Y

**FY 2023-2028 Rebuild Illinois
Highway Improvement Program
District 2
State Highways**

Route / Street	Location	Improvements	Est. Cost	County	MYP Years	
		TAMP Category			Past	Current
I 80	CREEK 0.6 MI SE OF ILL 78 IN ANNAWAN	P.E. (PHASE I) P.E. (CONSULTANT TSL) <div>INITIAL CONSTRUCTION - BRIDGES</div>	\$150,000	HENRY	1	2023
I 80	CREEK 0.6 MI SE OF ILL 78 IN ANNAWAN	P.E. (PHASE II) <div>INITIAL CONSTRUCTION - BRIDGES</div>	\$150,000	HENRY	1	2024-2028
I 80	1.6 MI E OF ILL 78	CULVERT REPLACEMENT <div>RECONSTRUCTION - BRIDGES</div>	\$2,000,000	HENRY	1	2024-2028
				Structure Information <div> <div>Str Number</div> <div>AADT</div> <div>Truck Pct</div> <div>NHS</div> </div> <div> <div>0372005</div> <div>17,900</div> <div>12</div> <div>Y</div> </div>		
I 80	1.6 MI E OF ILL 78	P.E. (PHASE I) P.E. (CONSULTANT TSL) <div>RECONSTRUCTION - BRIDGES</div>	\$200,000	HENRY	1	2023
I 80	1.6 MI E OF ILL 78	P.E. (PHASE II) <div>RECONSTRUCTION - BRIDGES</div>	\$200,000	HENRY	1	2024-2028

**FY 2023-2028 Rebuild Illinois
Highway Improvement Program
District 2
State Highways**

Route / Street		Location	Improvements	Est. Cost	County	MYP Years	
			TAMP Category			Past	Current
I 88 ILL 92		ZUMA CREEK 2.1 MI SW OF JCT ILL 92, CANOE CREEK 1.5 MI S OF HILLSDALE & MEREDOSIA DITCH AT WHITESIDE CO LINE ILLINOIS SPECIAL BRIDGE PROGRAM PROJECT.	BRIDGE DECK OVERLAY BRIDGE DECK REPAIRS BRIDGE REPAIR BRIDGE JOINT REPLACE/REPAIR PRESERVATION - BRIDGES	\$2,175,000	ROCK ISLAND	3	2023
I 88		0.2 MI NE OF 122ND AVE N / FARGO RD TO 0.1 MI E OF SAND RD Miles = 3.10	STANDARD OVERLAY PATCHING REHABILITATION - PAVEMENTS	\$5,580,000	WHITESIDE	4	2024-2028
Roadway Information							
Miles	AADT	Truck Pct	NHS				
3.10	14,100	30.1	Y				
I 88		UNDER CORDOVA RD 2.5 MI W OF ERIE	BRIDGE DECK OVERLAY BRIDGE DECK REPAIRS BRIDGE REPAIR BRIDGE JOINT REPLACE/REPAIR PRESERVATION - BRIDGES	\$1,300,000	WHITESIDE	1	2024-2028
I 88 ILL 110		ROCK CREEK 4.5 MI NE OF ERIE, BN RR 1.7 MI W OF ILL 78 & TR 136A/HENRY RD 1.5 MI W OF ILL 78	BRIDGE DECK OVERLAY BRIDGE DECK REPAIRS BRIDGE REPAIR BRIDGE JOINT REPLACE/REPAIR PRESERVATION - BRIDGES	\$4,000,000	WHITESIDE	1	2024-2028

**FY 2023-2028 Rebuild Illinois
Highway Improvement Program
District 2
State Highways**

Route / Street		Location	Improvements	Est. Cost	County	MYP Years	
			TAMP Category			Past	Current
I 88		MOLINE RD 4 MI W OF ROCK FALLS, ILL 40 1 MI S OF US 30, POLO RD 2 MI E OF ILL 40 & US 30 3 MI E OF ROCK FALLS	BRIDGE DECK OVERLAY BRIDGE DECK REPAIRS BRIDGE REPAIR BRIDGE JOINT REPLACE/REPAIR PRESERVATION - BRIDGES	\$3,700,000	WHITESIDE	3	2024-2028
I 88		ELKHORN CREEK 0.1 MI W OF US 30 SPUR TO US 30 0.4 MI W OF LEE CO LINE Miles = 7.95	STANDARD OVERLAY PATCHING COLD MILLING REHABILITATION - PAVEMENTS	\$14,300,000	WHITESIDE	3	2024-2028
Roadway Information							
Miles	AADT	Truck Pct	NHS				
7.95	12,885	36.4	Y				
I 88		UNDER US 30 SPUR 3.5 MI W OF ROCK FALLS & RAMP AT ELKHORN CREEK 5.1 MI W OF ILL 40	BRIDGE DECK OVERLAY BRIDGE DECK REPAIRS BRIDGE REPAIR BRIDGE JOINT REPLACE/REPAIR PRESERVATION - BRIDGES	\$1,650,000	WHITESIDE	1	2024-2028
I 88		OVER BN RR 0.5 MI S OF US 30	BRIDGE REMOVAL/DEMOLITION MISCELLANEOUS IMPROVEMENTS	\$2,000,000	WHITESIDE	3	2024-2028
I 90		0.4 MI W OF WHEELER RD TO 0.1 MI E OF IPSEN RD	BRIDGE REPLACEMENT RECONSTRUCTION - BRIDGES	\$1,680,000	BOONE	4	2024-2028
					Structure Information		
					Str Number	AADT	Truck Pct NHS
					0049900	6,900	14 Y
					0040004	6,900	14 Y

**FY 2023-2028 Rebuild Illinois
Highway Improvement Program
District 2
State Highways**

Route / Street		Location	Improvements	Est. Cost	County	MYP Years	
			TAMP Category			Past	Current
I 280		ILL 92 INTCHG IN MILAN	LIGHTING	\$525,000	ROCK ISLAND	4	2023
			MISCELLANEOUS IMPROVEMENTS				
I 280		E OF ILL 92 INTCHG IN MILAN TO 0.1 MI E OF MILAN BELTWAY Miles = 4.42	DESIGNED OVERLAY PATCHING COLD MILLING	\$10,920,000	ROCK ISLAND	9	2023
Roadway Information			REHABILITATION - PAVEMENTS				
Miles	AADT	Truck Pct	NHS				
4.42	19,882	27.7	Y				
US 6		TURNER CREEK 0.4 MI W OF ILL 84 (N)	BRIDGE REPLACEMENT	\$900,000	HENRY	3	2024-2028
			RECONSTRUCTION - BRIDGES				
					Structure Information		
					Str Number	AADT	Truck Pct NHS
					0370077	5,250	8 N
US 6		TURNER CREEK 0.4 MI W OF ILL 84 (N)	LAND ACQUISITION	\$20,000	HENRY	3	2024-2028
			RECONSTRUCTION - BRIDGES				
US 6		0.3 MI W TO 0.5 MI E OF OSCO RD	INTERSECTION IMPROVEMENT CULVERT REPLACEMENT	\$714,000	HENRY	2	2024-2028
			MISCELLANEOUS IMPROVEMENTS				

**FY 2023-2028 Rebuild Illinois
Highway Improvement Program
District 2
State Highways**

Route / Street		Location		Improvements	Est. Cost	County	MYP Years	
				TAMP Category			Past	Current
US 6		AT 1050E & 0.1 MI W		CULVERT REPLACEMENT	\$400,000	HENRY	3	2024-2028
				MISCELLANEOUS IMPROVEMENTS				
US 6		AT 1050E & 0.1 MI W		LAND ACQUISITION	\$20,000	HENRY	3	2024-2028
				MISCELLANEOUS IMPROVEMENTS				
US 6		ILL 82 (S) IN GENESEO TO STATE ST (ATKINSON RD) IN ATKINSON Miles = 7.52		STANDARD OVERLAY PATCHING COLD MILLING	\$3,400,000	HENRY	1	2024-2028
				REHABILITATION - PAVEMENTS				
Roadway Information								
Miles	AADT	Truck Pct	NHS					
1.63	4,403	6.8	N					
5.89	2,700	9.3	N					
US 20		MISSISSIPPI RIVER IN EAST DUBUQUE		BRIDGE PAINTING	\$7,500,000	JO DAVIESS	2	2024-2028
JULIEN DUBUQUE				BRIDGE DECK OVERLAY				
BRIDGE								
IOWA LEAD AGENCY; ILLINOIS' SHARE OF THE COST.								
				PRESERVATION - BRIDGES				

**FY 2023-2028 Rebuild Illinois
Highway Improvement Program
District 2
State Highways**

Route / Street	Location	Improvements	Est. Cost	County	MYP Years	
		TAMP Category			Past	Current
US 20	US 20 (EB): 0.1 MI W TO FRENTRESS LAKE RD & 0.2 MI W TO 0.6 MI E OF BARGE TERMINAL RD & US 20 (WB): 0.4 MI W TO 0.1 MI E OF BARGE TERMINAL RD Miles = 1.22	STANDARD OVERLAY INTERSECTION RECONSTN	\$8,000,000	JO DAVIESS	4	2024-2028
Roadway Information		REHABILITATION - PAVEMENTS				
<u>Miles</u>	<u>AADT</u>	<u>Truck Pct</u>	<u>NHS</u>			
0.12	13,400	13.4	Y			
0.23	10,900	14.0	Y			
0.35	10,900	14.0	Y			
0.52	10,900	14.0	Y			
US 20	US 20 (EB): 0.1 MI W TO FRENTRESS LAKE RD & 0.2 MI W TO 0.6 MI E OF BARGE TERMINAL RD & US 20 (WB): 0.4 MI W TO 0.1 MI E OF BARGE TERMINAL RD	CONSTRUCTION ENGINEERING	\$960,000	JO DAVIESS	1	2024-2028
		REHABILITATION - PAVEMENTS				
US 20 ILL 84	0.1 MI N OF GOLF VIEW DR TO N OF INDUSTRIAL DR IN GALENA	P.E. (PHASE I)	\$700,000	JO DAVIESS	1	2024-2028
		RECONSTRUCTION - PAVEMENTS				
US 20 ILL 84	SMALLPOX CREEK AT GLEN HOLLOW RD 3.8 MI SE OF GALENA Miles = 0.48	BRIDGE REPLACEMENT HORIZONTAL REALIGNMENT VERTICAL REALIGNMENT	\$5,000,000	JO DAVIESS	3	2024-2028
		RECONSTRUCTION - BRIDGES				
		Structure Information		<u>Str Number</u>	<u>AADT</u>	<u>Truck Pct</u> <u>NHS</u>
				0430035	5,750	16 Y
US 20 ILL 84	SMALLPOX CREEK AT GLEN HOLLOW RD 3.8 MI SE OF GALENA	LAND ACQUISITION	\$150,000	JO DAVIESS	3	2024-2028
		RECONSTRUCTION - BRIDGES				

**FY 2023-2028 Rebuild Illinois
Highway Improvement Program
District 2
State Highways**

Route / Street		Location	Improvements	Est. Cost	County	MYP Years	
			TAMP Category			Past	Current
US 20		E OF GALENA OAKS DR TO 0.2 MI W OF LOGEMANN RD Miles = 4.64	STANDARD OVERLAY PATCHING COLD MILLING ADA IMPROVEMENTS	\$3,050,000	JO DAVIESS	4	2023
Roadway Information			REHABILITATION - PAVEMENTS				
Miles	AADT	Truck Pct	NHS				
4.64	3,600	21.3	Y				
US 20		DRAINAGE 0.4 MI E OF GALENA RIDGE DR	EROSION CONTROL CULVERT REPAIR	\$125,000	JO DAVIESS	1	2024-2028
			MAINTENANCE - PAVEMENTS				
US 20		0.2 MI W OF LOGEMANN RD TO RUSH ST IN STOCKTON Miles = 4.07	RECONSTRUCTION BRIDGE REPLACEMENT HORIZONTAL REALIGNMENT VERTICAL REALIGNMENT CULVERT REPLACEMENT CULVERT REMOVAL CULVERT (NEW) TRUCK CLIMBING LANE	\$22,700,000	JO DAVIESS	18	2024-2028
Roadway Information			RECONSTRUCTION - PAVEMENTS		Structure Information		
Miles	AADT	Truck Pct	NHS		Str Number	AADT	Truck Pct NHS
4.07	4,047	20.9	Y		0430036	3,600	21 Y
US 20		0.2 MI W OF LOGEMANN RD TO RUSH ST IN STOCKTON	LAND ACQUISITION	\$280,000	JO DAVIESS	2	2024-2028
			RECONSTRUCTION - PAVEMENTS				

**FY 2023-2028 Rebuild Illinois
Highway Improvement Program
District 2
State Highways**

Route / Street	Location	Improvements	Est. Cost	County	MYP Years	
		TAMP Category			Past	Current
US 20	0.2 MI W OF LOGEMANN RD TO RUSH ST IN STOCKTON	UTILITY ADJUSTMENT	\$350,000	JO DAVIESS	18	2023
		RECONSTRUCTION - PAVEMENTS				
US 20	0.2 MI W OF LOGEMANN RD TO RUSH ST IN STOCKTON	CONSTRUCTION ENGINEERING	\$2,725,000	JO DAVIESS	1	2024-2028
		RECONSTRUCTION - PAVEMENTS				
US 20	0.1 MI E OF ILL 78 (N) TO 0.2 MI W OF STEPHENSON CO LINE Miles = 2.65	RECONSTRUCTION	\$12,000,000	JO DAVIESS	1	2024-2028
		RECONSTRUCTION - PAVEMENTS				
Roadway Information						
<u>Miles</u>	<u>AADT</u>	<u>Truck Pct</u>	<u>NHS</u>			
2.65	6,315	16.3	Y			
US 20	0.1 MI E OF ILL 78 (N) TO 0.2 MI W OF STEPHENSON CO LINE	P.E. (PHASE I)	\$1,300,000	JO DAVIESS	3	2023
		RECONSTRUCTION - PAVEMENTS				
US 20	0.1 MI E OF ILL 78 (N) TO 0.2 MI W OF STEPHENSON CO LINE	P.E. (PHASE II)	\$1,200,000	JO DAVIESS	4	2024-2028
		RECONSTRUCTION - PAVEMENTS				
US 20	0.1 MI E OF ILL 78 (N) TO 0.2 MI W OF STEPHENSON CO LINE	LAND ACQUISITION	\$675,000	JO DAVIESS	1	2024-2028
		RECONSTRUCTION - PAVEMENTS				

**FY 2023-2028 Rebuild Illinois
Highway Improvement Program
District 2
State Highways**

Route / Street	Location	Improvements	Est. Cost	County	MYP Years	
		TAMP Category			Past	Current
US 20	0.1 MI E OF ILL 78 (N) TO 0.2 MI W OF STEPHENSON CO LINE	UTILITY ADJUSTMENT	\$100,000	JO DAVIESS	1	2024-2028
		RECONSTRUCTION - PAVEMENTS				
US 20	0.1 MI E OF ILL 78 (N) TO 0.2 MI W OF STEPHENSON CO LINE	CONSTRUCTION ENGINEERING	\$1,400,000	JO DAVIESS	1	2024-2028
		RECONSTRUCTION - PAVEMENTS				
US 20	YELLOW CREEK 1.5 MI W OF ILL 73	BRIDGE REPLACEMENT	\$750,000	STEPHENSON	1	2024-2028
		RECONSTRUCTION - BRIDGES		Structure Information <div> <div>Str Number</div> <div>AADT</div> <div>Truck Pct</div> <div>NHS</div> </div> <div> <div>0890002</div> <div>6,350</div> <div>17</div> <div>Y</div> </div>		
US 20	YELLOW CREEK 1.5 MI W OF ILL 73	P.E. (PHASE I) P.E. (CONSULTANT TSL)	\$100,000	STEPHENSON	1	2023
		RECONSTRUCTION - BRIDGES				
US 20	YELLOW CREEK 1.5 MI W OF ILL 73	P.E. (PHASE II)	\$100,000	STEPHENSON	1	2024-2028
		RECONSTRUCTION - BRIDGES				
US 20	YELLOW CREEK 1.5 MI W OF ILL 73	LAND ACQUISITION	\$25,000	STEPHENSON	1	2024-2028
		RECONSTRUCTION - BRIDGES				

**FY 2023-2028 Rebuild Illinois
Highway Improvement Program
District 2
State Highways**

Route / Street		Location	Improvements	Est. Cost	County	MYP Years	
			TAMP Category			Past	Current
US 20		YELLOW CREEK 1.5 MI W OF ILL 73	UTILITY ADJUSTMENT	\$25,000	STEPHENSON	1	2024-2028
			RECONSTRUCTION - BRIDGES				
US 20		US 20: 0.4 MI W OF ILL 73 TO 1 MI E (REES RD) & ILL 73: 0.4 MI N TO 0.2 MI S OF US 20	INTERSECTION RECONSTN	\$6,100,000	STEPHENSON	13	2024-2028
ILL 73		Miles = 1.93	RECONSTRUCTION				
			TURNING LANES				
			TRAF SIGNAL INSTALLATION				
			CULVERT (NEW)				
			CULVERT REPLACEMENT				
Roadway Information			MISCELLANEOUS IMPROVEMENTS				
Miles	AADT	Truck Pct	NHS				
1.38	6,424	17.1	Y				
0.39	3,300	7.6	N				
0.16	2,300	15.7	N				
US 20		US 20: 0.4 MI W OF ILL 73 TO 1 MI E (REES RD) & ILL 73: 0.4 MI N TO 0.2 MI S OF US 20	UTILITY ADJUSTMENT	\$400,000	STEPHENSON	7	2024-2028
ILL 73			MISCELLANEOUS IMPROVEMENTS				
US 20		REES RD TO 0.4 MI W OF FLANSBURG RD	RECONSTRUCTION	\$10,000,000	STEPHENSON	5	2024-2028
		Miles = 4.63	DESIGNED OVERLAY				
Roadway Information			RECONSTRUCTION - PAVEMENTS				
Miles	AADT	Truck Pct	NHS				
4.63	8,172	15.5	Y				
US 20		REES RD TO 0.4 MI W OF FLANSBURG RD	P.E. (PHASE II)	\$1,000,000	STEPHENSON	5	2024-2028
			RECONSTRUCTION - PAVEMENTS				

**FY 2023-2028 Rebuild Illinois
Highway Improvement Program
District 2
State Highways**

Route / Street	Location	Improvements	Est. Cost	County	MYP Years	
		TAMP Category			Past	Current
US 20	REES RD TO 0.4 MI W OF FLANSBURG RD	LAND ACQUISITION	\$1,200,000	STEPHENSON	4	2024-2028
		RECONSTRUCTION - PAVEMENTS				
US 20	REES RD TO 0.4 MI W OF FLANSBURG RD	UTILITY ADJUSTMENT	\$100,000	STEPHENSON	4	2024-2028
		RECONSTRUCTION - PAVEMENTS				
US 20	REES RD TO 0.4 MI W OF FLANSBURG RD	CONSTRUCTION ENGINEERING	\$1,200,000	STEPHENSON	1	2024-2028
		RECONSTRUCTION - PAVEMENTS				
US 20 FREEPORT BYP	PECATONICA RIVER 2.5 MI W OF ILL 26	BRIDGE DECK OVERLAY BRIDGE DECK REPAIRS BRIDGE REPAIR BRIDGE JOINT REPLACE/REPAIR	\$2,750,000	STEPHENSON	1	2024-2028
		PRESERVATION - BRIDGES				
US 20	TRIB SUMNER CREEK 0.6 MI W OF WINNEBAGO CO LINE	CULVERT (NEW)	\$1,500,000	STEPHENSON	1	2024-2028
		INITIAL CONSTRUCTION - BRIDGES				
				Structure Information		
				Str Number	AADT	Truck Pct NHS
				0892014	13,900	14 Y

**FY 2023-2028 Rebuild Illinois
Highway Improvement Program
District 2
State Highways**

Route / Street	Location	Improvements	Est. Cost	County	MYP Years	
		TAMP Category			Past	Current
US 20	TRIB SUMNER CREEK 0.6 MI W OF WINNEBAGO CO LINE	P.E. (PHASE I) P.E. (CONSULTANT TSL) INITIAL CONSTRUCTION - BRIDGES	\$150,000	STEPHENSON	1	2023
US 20	TRIB SUMNER CREEK 0.6 MI W OF WINNEBAGO CO LINE	P.E. (PHASE II) INITIAL CONSTRUCTION - BRIDGES	\$150,000	STEPHENSON	1	2024-2028
US 20	TRIB SUMNER CREEK 0.6 MI W OF WINNEBAGO CO LINE	LAND ACQUISITION INITIAL CONSTRUCTION - BRIDGES	\$20,000	STEPHENSON	1	2024-2028
US 20	0.2 MI W OF PECATONICA RD TO 0.2 MI W OF FALCONER RD Miles = 7.54	RUBBLIZATION RECONSTRUCTION RECONSTRUCTION - PAVEMENTS	\$17,525,000	WINNEBAGO	6	2024-2028
Roadway Information Miles AADT Truck Pct NHS 7.54 16,167 13.1 Y						
US 20	0.2 MI W OF PECATONICA RD TO 0.2 MI W OF FALCONER RD	CONSTRUCTION ENGINEERING RECONSTRUCTION - PAVEMENTS	\$2,100,000	WINNEBAGO	1	2024-2028
US 20 ROCKFORD BYP	UNDER MONTAGUE RD 1.5 MI E OF MERIDIAN RD IN ROCKFORD	BRIDGE NEW DECK REHABILITATION - BRIDGES	\$850,000	WINNEBAGO	1	2024-2028
				Structure Information Str Number AADT Truck Pct NHS 1010094 5,850 10 N		

**FY 2023-2028 Rebuild Illinois
Highway Improvement Program
District 2
State Highways**

Route / Street	Location	Improvements	Est. Cost	County	MYP Years	
		TAMP Category			Past	Current
US 20 ROCKFORD BYP	UNDER MONTAGUE RD 1.5 MI E OF MERIDIAN RD IN ROCKFORD	P.E. (PHASE I) P.E. (CONSULTANT TSL)	\$85,000	WINNEBAGO	1	2023
		REHABILITATION - BRIDGES				
US 20 ROCKFORD BYP	UNDER MONTAGUE RD 1.5 MI E OF MERIDIAN RD IN ROCKFORD	P.E. (PHASE II)	\$85,000	WINNEBAGO	1	2024-2028
		REHABILITATION - BRIDGES				
US 20 ROCKFORD BYP	ROCK RIVER TO 0.7 MI W OF ALPINE RD IN ROCKFORD Miles = 2.70	DESIGNED OVERLAY PATCHING COLD MILLING LIGHTING	\$7,600,000	WINNEBAGO	6	2023
		REHABILITATION - PAVEMENTS				
Roadway Information						
Miles	AADT	Truck Pct	NHS			
2.70	32,913	14.9	Y			
US 20 ROCKFORD BYP	I-39: 0.8 MI N OF BLACKHAWK RD TO 0.3 MI E OF MULFORD RD & US 20: 0.6 MI W OF MULFORD RD TO I-39 Miles = 0.60	RECONSTRUCTION INTERCHANGE RECONSTRUCTION	\$8,400,000	WINNEBAGO	1	2024-2028
		RECONSTRUCTION - PAVEMENTS				
Roadway Information						
Miles	AADT	Truck Pct	NHS			
0.60	30,800	18.7	Y			
US 20 ROCKFORD BYP	I-39: 0.8 MI N OF BLACKHAWK RD TO 0.3 MI E OF MULFORD RD & US 20: 0.6 MI W OF MULFORD RD TO I-39 Miles = 0.01	ADDITIONAL LANES	\$500,000	WINNEBAGO	1	2024-2028
		INITIAL CONSTRUCTION - PAVEMENTS				

**FY 2023-2028 Rebuild Illinois
Highway Improvement Program
District 2
State Highways**

Route / Street	Location	Improvements	Est. Cost	County	MYP Years	
		TAMP Category			Past	Current
US 20 HARRISON AVE ROCKFORD BYP	I-39: HARRISON AVE TO 0.4 MI N (INCLUDING INTCHG RAMP) & US 20: I-39 TO MILL RD & HARRISON AVE: BELL SCHOOL RD TO I-39 Miles = 1.02	RECONSTRUCTION LIGHTING TRAF SIGNAL REPLACEMENT CULVERT REPLACEMENT	\$5,275,000	WINNEBAGO	3	2024-2028
Roadway Information		RECONSTRUCTION - PAVEMENTS				
<u>Miles</u>	<u>AADT</u>	<u>Truck Pct</u>	<u>NHS</u>			
1.02	19,638	13.2	Y			
US 20 HARRISON AVE ROCKFORD BYP	I-39: HARRISON AVE TO 0.4 MI N (INCLUDING INTCHG RAMP) & US 20: I-39 TO MILL RD & HARRISON AVE: BELL SCHOOL RD TO I-39 Miles = 0.01	ADDITIONAL LANES	\$5,250,000	WINNEBAGO	1	2024-2028
		INITIAL CONSTRUCTION - PAVEMENTS				
US 20 HARRISON AVE ROCKFORD BYP	KISHWAUKEE RIVER 0.1 MI E OF MILL RD	BRIDGE REPLACEMENT	\$13,400,000	WINNEBAGO	3	2024-2028
		RECONSTRUCTION - BRIDGES				
			Structure Information			
			<u>Str Number</u>	<u>AADT</u>	<u>Truck Pct</u>	<u>NHS</u>
			1010073	9,700	10	Y
			1010074	9,700	10	Y

**FY 2023-2028 Rebuild Illinois
Highway Improvement Program
District 2
State Highways**

Route / Street	Location	Improvements	Est. Cost	County	MYP Years	
		TAMP Category			Past	Current
US 20 HARRISON AVE ROCKFORD BYP	MILL RD TO 0.3 MI E OF KISHWAUKEE RIVER Miles = 0.44	RECONSTRUCTION LIGHTING SIGNING (NEW) TRAF SIGNAL REPLACEMENT	\$3,500,000	WINNEBAGO	1	2024-2028
Roadway Information		RECONSTRUCTION - PAVEMENTS				
<u>Miles</u>	<u>AADT</u>	<u>Truck Pct</u>	<u>NHS</u>			
0.44	19,209	11.3	Y			
US 20 HARRISON AVE ROCKFORD BYP	MILL RD TO 0.3 MI E OF KISHWAUKEE RIVER Miles = 0.01	ADDITIONAL LANES	\$2,600,000	WINNEBAGO	1	2024-2028
		INITIAL CONSTRUCTION - PAVEMENTS				
US 20 HARRISON AVE ROCKFORD BYP	MILL RD TO 0.3 MI E OF KISHWAUKEE RIVER	CONSTRUCTION ENGINEERING	\$3,000,000	WINNEBAGO	3	2024-2028
		RECONSTRUCTION - BRIDGES				
US 20 HARRISON AVE	0.3 MI E OF KISHWAUKEE RIVER TO 0.4 MI W OF WHEELER RD Miles = 1.05	SMART OVERLAY	\$1,200,000	WINNEBAGO BOONE	2	2024-2028
Roadway Information		PRESERVATION - PAVEMENTS				
<u>Miles</u>	<u>AADT</u>	<u>Truck Pct</u>	<u>NHS</u>			
0.68	14,600	15.4	Y			
0.37	19,400	11.0	Y			

**FY 2023-2028 Rebuild Illinois
Highway Improvement Program
District 2
State Highways**

Route / Street		Location		Improvements	Est. Cost	County	MYP Years	
				TAMP Category			Past	Current
US 20		0.4 MI W OF WHEELER RD TO 0.1 MI E OF IPSEN RD Miles = 0.82		RECONSTRUCTION	\$13,600,000	BOONE	4	2024-2028
Roadway Information				RECONSTRUCTION - PAVEMENTS				
Miles	AADT	Truck Pct	NHS					
0.82	14,180	14.8	Y					
US 20		COON CREEK 2 MI E OF BELVIDERE		BRIDGE DECK OVERLAY BRIDGE DECK REPAIRS BRIDGE REPAIR BRIDGE JOINT REPLACE/REPAIR	\$650,000	BOONE	1	2023
				PRESERVATION - BRIDGES				
US 20 BUS GALENA AVE		PARK BLVD TO CLARK ST IN FREEPORT Miles = 1.33		STANDARD OVERLAY PATCHING COLD MILLING ADA IMPROVEMENTS TRAF SIGNAL MODERNIZATION	\$3,000,000	STEPHENSON	6	2024-2028
Roadway Information				REHABILITATION - PAVEMENTS				
Miles	AADT	Truck Pct	NHS					
1.33	9,705	4.0	N					
US 20 BUS W STATE ST		KENT CREEK 0.1 MI W OF KILBURN AVE IN ROCKFORD		BRIDGE REPLACEMENT	\$2,020,000	WINNEBAGO	1	2024-2028
				RECONSTRUCTION - BRIDGES				
						Structure Information		
						Str Number	AADT	Truck Pct NHS
						1016127	3,050	4 Y

**FY 2023-2028 Rebuild Illinois
Highway Improvement Program
District 2
State Highways**

Route / Street	Location	Improvements	Est. Cost	County	MYP Years	
		TAMP Category			Past	Current
US 20 BUS W STATE ST	KENT CREEK 0.1 MI W OF KILBURN AVE IN ROCKFORD	P.E. (PHASE I) P.E. (CONSULTANT TSL)	\$200,000	WINNEBAGO	1	2023
		RECONSTRUCTION - BRIDGES				
US 20 BUS W STATE ST	KENT CREEK 0.1 MI W OF KILBURN AVE IN ROCKFORD	P.E. (PHASE II)	\$200,000	WINNEBAGO	1	2024-2028
		RECONSTRUCTION - BRIDGES				
US 20 BUS W STATE ST	KENT CREEK 0.1 MI W OF KILBURN AVE IN ROCKFORD	LAND ACQUISITION	\$200,000	WINNEBAGO	1	2024-2028
		RECONSTRUCTION - BRIDGES				
US 20 BUS W STATE ST	KENT CREEK 0.1 MI W OF KILBURN AVE IN ROCKFORD	UTILITY ADJUSTMENT	\$150,000	WINNEBAGO	1	2024-2028
		RECONSTRUCTION - BRIDGES				
US 20 BUS E STATE ST	FAIRVIEW AVE TO ROCKFORD COLLEGE DR IN ROCKFORD	ADA IMPROVEMENTS	\$400,000	WINNEBAGO	1	2024-2028
		MISCELLANEOUS IMPROVEMENTS				
US 20 BUS E STATE ST	FAIRVIEW AVE TO ROCKFORD COLLEGE DR IN ROCKFORD	LAND ACQUISITION	\$70,000	WINNEBAGO	1	2023
		MISCELLANEOUS IMPROVEMENTS				

**FY 2023-2028 Rebuild Illinois
Highway Improvement Program
District 2
State Highways**

Route / Street	Location	Improvements	Est. Cost	County	MYP Years	
		TAMP Category			Past	Current
US 20 BUS	SHAW RD E OF WINNEBAGO CO LINE TO 0.1 MI NE OF STATE ST IN BELVIDERE Miles = 0.01	ADDITIONAL LANES	\$22,200,000	BOONE	4	2024-2028
INITIAL CONSTRUCTION - PAVEMENTS						
US 20 BUS	SHAW RD E OF WINNEBAGO CO LINE TO 0.1 MI NE OF STATE ST IN BELVIDERE Miles = 3.96	RECONSTRUCTION BRIDGE REPLACEMENT CULVERT REPLACEMENT INTERSECTION IMPROVEMENT	\$19,800,000	BOONE	4	2024-2028
Roadway Information Miles AADT Truck Pct NHS 3.96 12,080 4.9 Y		RECONSTRUCTION - PAVEMENTS		Structure Information Str Number AADT Truck Pct NHS 0040001 12,300 3 Y		
US 20 BUS	SHAW RD E OF WINNEBAGO CO LINE TO 0.1 MI NE OF STATE ST IN BELVIDERE	P.E. (PHASE II)	\$4,200,000	BOONE	4	2024-2028
INITIAL CONSTRUCTION - PAVEMENTS						
US 20 BUS	SHAW RD E OF WINNEBAGO CO LINE TO 0.1 MI NE OF STATE ST IN BELVIDERE	LAND ACQUISITION	\$4,000,000	BOONE	4	2024-2028
INITIAL CONSTRUCTION - PAVEMENTS						

**FY 2023-2028 Rebuild Illinois
Highway Improvement Program
District 2
State Highways**

Route / Street	Location	Improvements	Est. Cost	County	MYP Years	
		TAMP Category			Past	Current
US 20 BUS	SHAW RD E OF WINNEBAGO CO LINE TO 0.1 MI NE OF STATE ST IN BELVIDERE	UTILITY ADJUSTMENT	\$250,000	BOONE	4	2024-2028
INITIAL CONSTRUCTION - PAVEMENTS						
US 20 BUS	SHAW RD E OF WINNEBAGO CO LINE TO 0.1 MI NE OF STATE ST IN BELVIDERE	CONSTRUCTION ENGINEERING	\$5,040,000	BOONE	4	2024-2028
INITIAL CONSTRUCTION - PAVEMENTS						
US 20 BUS	BELVIDERE BYP: ILL 76 TO US 20 IN BELVIDERE Miles = 0.01	ADDITIONAL LANES	\$12,000,000	BOONE	4	2024-2028
INITIAL CONSTRUCTION - PAVEMENTS						
US 20 BUS	BELVIDERE BYP: LAWRENCEVILLE RD TO US 20 IN BELVIDERE Miles = 1.55	RECONSTRUCTION BRIDGE REPLACEMENT CULVERT REPLACEMENT	\$17,250,000	BOONE	4	2024-2028
RECONSTRUCTION - PAVEMENTS						
Roadway Information <u>Miles</u> <u>AADT</u> <u>Truck Pct</u> <u>NHS</u> 1.55 11,945 7.7 Y				Structure Information <u>Str Number</u> <u>AADT</u> <u>Truck Pct</u> <u>NHS</u> 0040013 12,100 8 Y		

**FY 2023-2028 Rebuild Illinois
Highway Improvement Program
District 2
State Highways**

Route / Street		Location	Improvements	Est. Cost	County	MYP Years	
			TAMP Category			Past	Current
US 20 BUS		BELVIDERE BYP: STATE ST TO LAWRENCEVILLE RD Miles = 2.96	DESIGNED OVERLAY	\$3,500,000	BOONE	4	2024-2028
Roadway Information			REHABILITATION - PAVEMENTS				
Miles	AADT	Truck Pct	NHS				
2.96	8,938	9.0	Y				
US 20 BUS		BELVIDERE BYP: UNDER POPLAR GROVE RD	BRIDGE REPLACEMENT	\$3,000,000	BOONE	4	2024-2028
			RECONSTRUCTION - BRIDGES				
			Structure Information				
			Str Number	AADT	Truck Pct	NHS	
			0040015	4,900	4	N	
US 20 BUS		BELVIDERE BYP: STATE ST TO US 20 IN BELVIDERE	P.E. (PHASE II)	\$3,600,000	BOONE	4	2024-2028
			RECONSTRUCTION - PAVEMENTS				
US 20 BUS		BELVIDERE BYP: STATE ST TO US 20 IN BELVIDERE	LAND ACQUISITION	\$5,000,000	BOONE	4	2024-2028
			RECONSTRUCTION - PAVEMENTS				

**FY 2023-2028 Rebuild Illinois
Highway Improvement Program
District 2
State Highways**

Route / Street		Location	Improvements	Est. Cost	County	MYP Years	
			TAMP Category			Past	Current
US 20 BUS		BELVIDERE BYP: STATE ST TO US 20 IN BELVIDERE	UTILITY ADJUSTMENT	\$200,000	BOONE	4	2024-2028
			RECONSTRUCTION - PAVEMENTS				
US 20 BUS		BELVIDERE BYP: STATE ST TO US 20 IN BELVIDERE	CONSTRUCTION ENGINEERING	\$5,400,000	BOONE	4	2024-2028
			RECONSTRUCTION - PAVEMENTS				
US 30		EMERSON RD	INTERSECTION IMPROVEMENT	\$105,000	WHITESIDE	2	2023
			MISCELLANEOUS IMPROVEMENTS				
US 30 US 30 SPUR		ELKHORN CREEK 0.3 MI S OF MOLINE RD	BRIDGE DECK OVERLAY BRIDGE DECK REPAIRS BRIDGE REPAIR BRIDGE JOINT REPLACE/REPAIR	\$2,000,000	WHITESIDE	1	2024-2028
			PRESERVATION - BRIDGES				
US 30		GALT RD TO 0.1 MI E OF PROPHET RD W OF ROCK FALLS Miles = 2.33	STANDARD OVERLAY	\$1,500,000	WHITESIDE	1	2024-2028
			REHABILITATION - PAVEMENTS				
Roadway Information							
Miles	AADT	Truck Pct	NHS				
1.42	4,389	13.0	N				
0.91	5,187	14.9	N				

**FY 2023-2028 Rebuild Illinois
Highway Improvement Program
District 2
State Highways**

Route / Street	Location	Improvements	Est. Cost	County	MYP Years	
		TAMP Category			Past	Current
US 30	UP RR 0.9 MI E OF WHITESIDE CO LINE	BRIDGE DECK OVERLAY BRIDGE DECK REPAIRS BRIDGE REPAIR BRIDGE JOINT REPLACE/REPAIR	\$450,000	LEE	1	2023
		PRESERVATION - BRIDGES				
US 30	0.1 MI W OF ATKINSON RD	CULVERT REPLACEMENT	\$650,000	LEE	6	2024-2028
		MISCELLANEOUS IMPROVEMENTS				
US 30	0.6 & 0.4 MI E OF ROCK RD; 0.1 MI E OF CLAYTON RD; 0.5 MI E OF INLET RD & 0.1 MI W OF PIN OAK RD	CULVERT REPLACEMENT	\$1,450,000	LEE	10	2024-2028
		MISCELLANEOUS IMPROVEMENTS				
US 30	0.6 & 0.4 MI E OF ROCK RD; 0.1 MI E OF CLAYTON RD; 0.5 MI E OF INLET RD & 0.1 MI W OF PIN OAK RD	LAND ACQUISITION	\$80,000	LEE	10	2024-2028
		MISCELLANEOUS IMPROVEMENTS				
US 30	ILL 251 TO DEKALB CO LINE Miles = 7.35	STANDARD OVERLAY PATCHING COLD MILLING	\$3,175,000	LEE	1	2024-2028
		REHABILITATION - PAVEMENTS				
Roadway Information						
<u>Miles</u>	<u>AADT</u>	<u>Truck Pct</u>	<u>NHS</u>			
7.35	1,776	25.8	N			

**FY 2023-2028 Rebuild Illinois
Highway Improvement Program
District 2
State Highways**

Route / Street	Location	Improvements	Est. Cost	County	MYP Years	
		TAMP Category			Past	Current
US 34 DIVISION ST MAIN ST	1ST AVE IN GALVA TO INDIAN CREEK 0.3 MI W OF ILL 78 (S) Miles = 5.78	STANDARD OVERLAY COLD MILLING ADA IMPROVEMENTS	\$2,530,000	HENRY	1	2024-2028
Roadway Information		REHABILITATION - PAVEMENTS				
<u>Miles</u>	<u>AADT</u>	<u>Truck Pct</u>	<u>NHS</u>			
5.78	3,164	13.7	N			
US 52	ELKHORN CREEK 0.5 MI S OF ILL 64 Miles = 0.33	BRIDGE REPLACEMENT DESIGNED OVERLAY	\$3,500,000	OGLE	7	2023
		RECONSTRUCTION - BRIDGES				
				Structure Information		
				<u>Str Number</u>	<u>AADT</u>	<u>Truck Pct</u>
				0710070	800	22
US 52 ILL 26 ILL 2 GALENA AVE	RIVER ST TO 7TH ST & ILL 26 TO DEMENT AVE; ILL 26: 7TH ST TO KEUL RD IN DIXON	ADA IMPROVEMENTS	\$1,000,000	LEE	1	2024-2028
		MISCELLANEOUS IMPROVEMENTS				
US 52 ILL 26 ILL 2 GALENA AVE	RIVER ST TO 7TH ST & ILL 26 TO DEMENT AVE; ILL 26: 7TH ST TO KEUL RD IN DIXON	LAND ACQUISITION	\$40,000	LEE	1	2023
		MISCELLANEOUS IMPROVEMENTS				
US 52	HENDERSON AVE IN DIXON TO ELDENA RD Miles = 1.40	STANDARD OVERLAY COLD MILLING ADA IMPROVEMENTS	\$420,000	LEE	1	2024-2028
Roadway Information		REHABILITATION - PAVEMENTS				
<u>Miles</u>	<u>AADT</u>	<u>Truck Pct</u>	<u>NHS</u>			
1.40	4,022	5.5	N			

**FY 2023-2028 Rebuild Illinois
Highway Improvement Program
District 2
State Highways**

Route / Street	Location	Improvements	Est. Cost	County	MYP Years	
		TAMP Category			Past	Current
US 52	0.3 MI S OF US 30 N OF AMBOY	CULVERT REPLACEMENT	\$600,000	LEE	6	2024-2028
		MISCELLANEOUS IMPROVEMENTS				
US 67	ILL 92, RR & MISSISSIPPI RIVER IN ROCK ISLAND	P.E. (PHASE I) P.E. (CONSULTANT TSL)	\$18,000,000	ROCK ISLAND	1	2024-2028
	ILLINOIS LEAD AGENCY; IOWA AND ILLINOIS WILL SHARE COST EQUALLY.					
		RECONSTRUCTION - BRIDGES				
US 67	2ND AVE TO 5TH AVE IN ROCK ISLAND	ADA IMPROVEMENTS TRAF SIGNAL MODERNIZATION	\$560,000	ROCK ISLAND	3	2023
		MISCELLANEOUS IMPROVEMENTS				
US 67	BIG ISLAND RD TO W 5TH AVE IN MILAN	ADA IMPROVEMENTS	\$300,000	ROCK ISLAND	4	2023
		MISCELLANEOUS IMPROVEMENTS				
US 67	1ST AVE AT 3RD ST W & 1ST ST; 1ST ST AT 4TH AVE IN MILAN	TRAF SIGNAL MODERNIZATION	\$300,000	ROCK ISLAND	6	2023
		MISCELLANEOUS IMPROVEMENTS				

**FY 2023-2028 Rebuild Illinois
Highway Improvement Program
District 2
State Highways**

Route / Street	Location	Improvements	Est. Cost	County	MYP Years	
		TAMP Category			Past	Current
US 150	US 6 TO E OF E 3RD ST IN COAL VALLEY Miles = 2.61	SMART OVERLAY PATCHING COLD MILLING	\$1,600,000	ROCK ISLAND	3	2023
Roadway Information		PRESERVATION - PAVEMENTS				
<u>Miles</u>	<u>AADT</u>	<u>Truck Pct</u>	<u>NHS</u>			
2.61	9,074	4.2	N			
ILL 2	0.2 MI W OF PLOCK RD TO 0.3 MI E OF RIVER RD W OF DIXON Miles = 3.40	STANDARD OVERLAY PATCHING	\$3,895,000	LEE	1	2024-2028
Roadway Information		REHABILITATION - PAVEMENTS				
<u>Miles</u>	<u>AADT</u>	<u>Truck Pct</u>	<u>NHS</u>			
3.40	12,265	3.7	Y			
ILL 2	DRAINAGE DITCH 2 MI N OF GRAND DETOUR	BRIDGE DECK OVERLAY BRIDGE DECK REPAIRS BRIDGE REPAIR BRIDGE JOINT REPLACE/REPAIR	\$300,000	OGLE	1	2023
		PRESERVATION - BRIDGES				
ILL 2 ILL 72	ILL 2: MARKET ST TO LINCOLN ST & ILL 72: ILL 2 TO DIAMOND ST IN BYRON	ADA IMPROVEMENTS	\$450,000	OGLE	1	2024-2028
		MISCELLANEOUS IMPROVEMENTS				
ILL 2 ILL 72	ILL 2: MARKET ST TO LINCOLN ST & ILL 72: ILL 2 TO DIAMOND ST IN BYRON	LAND ACQUISITION	\$50,000	OGLE	1	2024-2028
		MISCELLANEOUS IMPROVEMENTS				

**FY 2023-2028 Rebuild Illinois
Highway Improvement Program
District 2
State Highways**

Route / Street	Location	Improvements	Est. Cost	County	MYP Years	
		TAMP Category			Past	Current
ILL 2	ILL 72 (E) IN BYRON TO BELTLINE RD S OF ROCKFORD Miles = 10.60	RECONSTRUCTION BRIDGE REPLACEMENT CULVERT REPLACEMENT BRIDGE DECK OVERLAY BRIDGE REPAIR	\$55,000,000	OGLE WINNEBAGO	4	2024-2028
Roadway Information		RECONSTRUCTION - PAVEMENTS				
<u>Miles</u>	<u>AADT</u>	<u>Truck Pct</u>	<u>NHS</u>			
6.64	6,736	6.7	Y			
3.96	6,047	7.6	Y			
ILL 2	ILL 72 (E) IN BYRON TO BELTLINE RD S OF ROCKFORD	LAND ACQUISITION	\$850,000	OGLE WINNEBAGO	4	2023
		RECONSTRUCTION - PAVEMENTS				
ILL 2	ILL 72 (E) IN BYRON TO BELTLINE RD S OF ROCKFORD	LAND ACQUISITION	\$2,150,000	OGLE WINNEBAGO	3	2024-2028
		RECONSTRUCTION - PAVEMENTS				
ILL 2	ILL 72 (E) IN BYRON TO BELTLINE RD S OF ROCKFORD	UTILITY ADJUSTMENT	\$500,000	OGLE WINNEBAGO	4	2024-2028
		RECONSTRUCTION - PAVEMENTS				

**FY 2023-2028 Rebuild Illinois
Highway Improvement Program
District 2
State Highways**

Route / Street	Location	Improvements	Est. Cost	County	MYP Years	
		TAMP Category			Past	Current
ILL 2	ILL 72 (E) IN BYRON TO BELTLINE RD S OF ROCKFORD	CONSTRUCTION ENGINEERING	\$7,500,000	OGLE WINNEBAGO	4	2024-2028
		RECONSTRUCTION - PAVEMENTS				
ILL 2	0.2 MI S OF CLIFTON AVE TO POND ST IN ROCKFORD	SMART OVERLAY PATCHING COLD MILLING ADA IMPROVEMENTS	\$400,000	WINNEBAGO	1	2024-2028
		PRESERVATION - PAVEMENTS				
ILL 2 N MAIN ST	0.4 MI N OF LATHAM RD TO 0.8 MI N OF ROSCOE RD Miles = 0.01	ADDITIONAL LANES CULVERT (NEW) CULVERT REPLACEMENT CULVERT EXTENSION	\$14,000,000	WINNEBAGO	4	2024-2028
		INITIAL CONSTRUCTION - PAVEMENTS				
				Structure Information <u>Str Number</u> <u>AADT</u> <u>Truck Pct</u> <u>NHS</u> 1012032 9,250 8 Y		
ILL 2 N MAIN ST	0.4 MI N OF LATHAM RD TO 0.8 MI N OF ROSCOE RD Miles = 3.08	RECONSTRUCTION INTERSECTION IMPROVEMENT	\$6,000,000	WINNEBAGO	4	2024-2028
				Roadway Information <u>Miles</u> <u>AADT</u> <u>Truck Pct</u> <u>NHS</u> 3.08 9,224 7.7 Y		
		RECONSTRUCTION - PAVEMENTS				

**FY 2023-2028 Rebuild Illinois
Highway Improvement Program
District 2
State Highways**

Route / Street	Location	Improvements	Est. Cost	County	MYP Years													
		TAMP Category			Past	Current												
ILL 2 N MAIN ST	0.4 MI N OF LATHAM RD TO 0.8 MI N OF ROSCOE RD	UTILITY ADJUSTMENT	\$250,000	WINNEBAGO	4	2024-2028												
		INITIAL CONSTRUCTION - PAVEMENTS																
ILL 2 N MAIN ST	0.4 MI N OF LATHAM RD TO 0.8 MI N OF ROSCOE RD	CONSTRUCTION ENGINEERING	\$2,400,000	WINNEBAGO	3	2024-2028												
		INITIAL CONSTRUCTION - PAVEMENTS																
ILL 2 ILL 75	0.8 MI N OF ROSCOE RD TO PRAIRIE HILL RD IN SOUTH BELOIT Miles = 4.96	RUBBLIZATION COLD MILLING	\$12,000,000	WINNEBAGO	6	2024-2028												
Roadway Information <table><tr><th>Miles</th><th>AADT</th><th>Truck Pct</th><th>NHS</th></tr><tr><td>3.81</td><td>7,855</td><td>6.2</td><td>Y</td></tr><tr><td>1.15</td><td>275</td><td>0.0</td><td>N</td></tr></table>		Miles	AADT	Truck Pct	NHS	3.81	7,855	6.2	Y	1.15	275	0.0	N	RECONSTRUCTION - PAVEMENTS				
Miles	AADT	Truck Pct	NHS															
3.81	7,855	6.2	Y															
1.15	275	0.0	N															
ILL 2 ILL 75	0.8 MI N OF ROSCOE RD TO PRAIRIE HILL RD IN SOUTH BELOIT	CONSTRUCTION ENGINEERING	\$1,440,000	WINNEBAGO	1	2024-2028												
		RECONSTRUCTION - PAVEMENTS																

**FY 2023-2028 Rebuild Illinois
Highway Improvement Program
District 2
State Highways**

Route / Street	Location	Improvements	Est. Cost	County	MYP Years	
		TAMP Category			Past	Current
ILL 2	ROCK RIVER IN ROCKTON	BRIDGE REPLACEMENT MEDIAN CROSSOVER	\$19,000,000	WINNEBAGO	8	2024-2028
	ILLINOIS SPECIAL BRIDGE PROGRAM PROJECT.					
		RECONSTRUCTION - BRIDGES				
				Structure Information		
				<u>Str Number</u> <u>AADT</u> <u>Truck Pct</u> <u>NHS</u>		
				1010125 3,975 6 Y		
				1010126 3,975 6 Y		
ILL 2	ROCK RIVER IN ROCKTON	CONSTRUCTION ENGINEERING	\$2,280,000	WINNEBAGO	8	2024-2028
	ILLINOIS SPECIAL BRIDGE PROGRAM PROJECT.					
		RECONSTRUCTION - BRIDGES				
ILL 2 ILL 75	PRAIRIE HILL RD TO WISCONSIN STATE LINE IN SOUTH BELOIT	P.E. (PHASE II)	\$1,000,000	WINNEBAGO	1	2024-2028
		REHABILITATION - PAVEMENTS				
ILL 5 BLACKHAWK RD	24TH ST TO 0.1 MI E OF 34TH ST IN ROCK ISLAND	LAND ACQUISITION	\$10,000	ROCK ISLAND	2	2023
		PRESERVATION - PAVEMENTS				
ILL 5 JOHN DEERE RD	E OF 16TH ST TO 0.3 MI E OF I-74 IN MOLINE Miles = 0.91	STANDARD OVERLAY PATCHING COLD MILLING	\$2,000,000	ROCK ISLAND	4	2023
		REHABILITATION - PAVEMENTS				
				Roadway Information		
				<u>Miles</u> <u>AADT</u> <u>Truck Pct</u> <u>NHS</u>		
				0.91 31,704 4.6 Y		

**FY 2023-2028 Rebuild Illinois
Highway Improvement Program
District 2
State Highways**

Route / Street		Location	Improvements	Est. Cost	County	MYP Years	
			TAMP Category			Past	Current
ILL 5	E OF 16TH ST TO 0.3 MI E OF I-74 IN MOLINE		BRIDGE DECK OVERLAY BRIDGE JOINT REPLACE/REPAIR	\$500,000	ROCK ISLAND	2	2023
			PRESERVATION - BRIDGES				
ILL 5 ILL 84 ILL 92	INTCHG ILL 5/84/92 IN SILVIS & CARBON CLIFF		LIGHTING	\$325,000	ROCK ISLAND	4	2023
			MISCELLANEOUS IMPROVEMENTS				
ILL 17	0.4 MI W OF 780 E & 0.4 MI E OF WOODHULL RD		CULVERT REPLACEMENT	\$500,000	HENRY	5	2024-2028
			MISCELLANEOUS IMPROVEMENTS				
ILL 17	0.4 MI W OF 780 E & 0.4 MI E OF WOODHULL RD		LAND ACQUISITION	\$30,000	HENRY	5	2024-2028
			MISCELLANEOUS IMPROVEMENTS				
ILL 26	WISCONSIN STATE LINE TO 0.5 MI N OF BRUSH CREEK RD Miles = 4.16		DESIGNED OVERLAY COLD MILLING	\$2,700,000	STEPHENSON	1	2024-2028
			REHABILITATION - PAVEMENTS				
Roadway Information							
Miles	AADT	Truck Pct	NHS				
4.16	4,394	11.8	Y				

**FY 2023-2028 Rebuild Illinois
Highway Improvement Program
District 2
State Highways**

Route / Street	Location	Improvements	Est. Cost	County	MYP Years	
		TAMP Category			Past	Current
ILL 26	0.4 MI S OF RUDY RD S OF FREEPORT TO ILL 72 (W)	P.E. (PHASE I)	\$2,000,000	STEPHENSON OGLE	3	2024-2028
		RECONSTRUCTION - PAVEMENTS				
ILL 26 ILL 72	0.4 MI S OF RUDY RD S OF FREEPORT TO ILL 72 (W)	P.E. (PHASE II)	\$1,800,000	STEPHENSON OGLE	2	2024-2028
		RECONSTRUCTION - PAVEMENTS				
ILL 26 ILL 72	0.4 MI S OF RUDY RD S OF FREEPORT TO ILL 72 (W)	LAND ACQUISITION	\$750,000	STEPHENSON OGLE	2	2024-2028
		RECONSTRUCTION - PAVEMENTS				
ILL 26 ILL 72	0.4 MI S OF RUDY RD S OF FREEPORT TO ILL 72 (W)	UTILITY ADJUSTMENT	\$100,000	STEPHENSON OGLE	2	2024-2028
		RECONSTRUCTION - PAVEMENTS				
ILL 26 ILL 72	S OF ILL 72 (W) TO S OF WILLOW ST IN FORRESTON Miles = 4.51	STANDARD OVERLAY PATCHING ADA IMPROVEMENTS DRAINAGE	\$2,200,000	OGLE	4	2024-2028
		REHABILITATION - PAVEMENTS				
Roadway Information						
Miles	AADT	Truck Pct	NHS			
4.51	2,602	8.5	Y			

**FY 2023-2028 Rebuild Illinois
Highway Improvement Program
District 2
State Highways**

Route / Street	Location	Improvements	Est. Cost	County	MYP Years	
		TAMP Category			Past	Current
ILL 26	UP RR AT SCL OF DIXON	BRIDGE DECK OVERLAY BRIDGE DECK REPAIRS BRIDGE REPAIR BRIDGE JOINT REPLACE/REPAIR PRESERVATION - BRIDGES	\$800,000	LEE	1	2024-2028
ILL 26	UP RR AT SCL OF DIXON	RR ENGINEERING PRESERVATION - BRIDGES	\$30,000	LEE	1	2024-2028
ILL 26	US 30 TO BUREAU CO LINE Miles = 11.97	STANDARD OVERLAY REHABILITATION - PAVEMENTS	\$4,500,000	LEE	1	2024-2028
Roadway Information Miles AADT Truck Pct NHS 11.97 1,716 23.7 Y						
ILL 26	COON CREEK 3.2 MI S OF AMBOY RD	BRIDGE DECK OVERLAY BRIDGE DECK REPAIRS BRIDGE REPAIR BRIDGE JOINT REPLACE/REPAIR PRESERVATION - BRIDGES	\$300,000	LEE	1	2024-2028

**FY 2023-2028 Rebuild Illinois
Highway Improvement Program
District 2
State Highways**

Route / Street	Location	Improvements	Est. Cost	County	MYP Years	
		TAMP Category			Past	Current
ILL 38	DEMENT RD E OF ROCHELLE TO 0.5 MI W OF MULFORD RD Miles = 1.24	RECONSTRUCTION	\$10,000,000	OGLE	4	2024-2028
Roadway Information		RECONSTRUCTION - PAVEMENTS				
Miles	AADT	Truck Pct	NHS			
0.57	10,268	24.9	Y			
0.67	5,600	11.6	Y			
ILL 38	DEMENT RD E OF ROCHELLE TO 0.5 MI W OF MULFORD RD	P.E. (PHASE II)	\$1,200,000	OGLE	4	2023
		RECONSTRUCTION - PAVEMENTS				
ILL 38	DEMENT RD E OF ROCHELLE TO 0.5 MI W OF MULFORD RD	UTILITY ADJUSTMENT	\$200,000	OGLE	4	2024-2028
		RECONSTRUCTION - PAVEMENTS				
ILL 40	SCIENCE RIDGE RD N OF STERLING	INTERSECTION RECONSTN SAFETY IMPROVEMENTS	\$2,315,000	WHITESIDE	1	2023
		MISCELLANEOUS IMPROVEMENTS				
ILL 40	SCIENCE RIDGE RD N OF STERLING	LAND ACQUISITION	\$45,000	WHITESIDE	1	2023
		MISCELLANEOUS IMPROVEMENTS				

**FY 2023-2028 Rebuild Illinois
Highway Improvement Program
District 2
State Highways**

Route / Street		Location		Improvements	Est. Cost	County	MYP Years	
				TAMP Category			Past	Current
ILL 40		0.4 MI N OF I-88 TO ILL 92 Miles = 13.47		STANDARD OVERLAY PATCHING COLD MILLING	\$6,900,000	WHITESIDE BUREAU	4	2024-2028
Roadway Information				REHABILITATION - PAVEMENTS				
Miles	AADT	Truck Pct	NHS					
1.57	2,500	23.8	N					
0.54	6,498	10.4	Y					
2.40	4,781	16.4	N					
8.96	2,930	21.1	N					
ILL 64		ELKHORN CREEK TRIB 0.4 MI E OF JCT US 52		BRIDGE JOINT REPLACE/REPAIR BRIDGE DECK REPAIRS BRIDGE REPAIR BRIDGE DECK OVERLAY	\$300,000	OGLE	1	2024-2028
				PRESERVATION - BRIDGES				
ILL 64		ILLINOIS RAILWAY IN MT MORRIS TO W OF ILLINOIS ST IN OREGON Miles = 4.56		DESIGNED OVERLAY PATCHING	\$2,000,000	OGLE	2	2024-2028
Roadway Information				REHABILITATION - PAVEMENTS				
Miles	AADT	Truck Pct	NHS					
4.56	4,782	7.7	N					
ILL 64 WASHINGTON ST		W OF ILLINOIS ST TO 1ST ST IN OREGON Miles = 1.04		STANDARD OVERLAY PATCHING COLD MILLING	\$850,000	OGLE	3	2024-2028
Roadway Information				REHABILITATION - PAVEMENTS				
Miles	AADT	Truck Pct	NHS					
1.04	6,408	5.8	N					

**FY 2023-2028 Rebuild Illinois
Highway Improvement Program
District 2
State Highways**

Route / Street	Location	Improvements	Est. Cost	County	MYP Years	
		TAMP Category			Past	Current
ILL 64	DRAINAGE DITCH 0.6 MI W OF CHANA RD	CULVERT REPLACEMENT	\$600,000	OGLE	5	2024-2028
		RECONSTRUCTION - BRIDGES		Structure Information <u>Str Number</u> <u>AADT</u> <u>Truck Pct</u> <u>NHS</u> 0712006 3,650 11 N		
ILL 64	DRAINAGE DITCH 0.6 MI W OF CHANA RD	P.E. (PHASE I) P.E. (CONSULTANT TSL)	\$70,000	OGLE	1	2023
		RECONSTRUCTION - BRIDGES				
ILL 64	DRAINAGE DITCH 0.6 MI W OF CHANA RD	P.E. (PHASE II)	\$70,000	OGLE	5	2024-2028
		RECONSTRUCTION - BRIDGES				
ILL 64	DRAINAGE DITCH 0.6 MI W OF CHANA RD	LAND ACQUISITION	\$40,000	OGLE	5	2024-2028
		RECONSTRUCTION - BRIDGES				
ILL 64	DRAINAGE DITCH 0.6 MI W OF CHANA RD	UTILITY ADJUSTMENT	\$20,000	OGLE	5	2024-2028
		RECONSTRUCTION - BRIDGES				
ILL 64	DRAINAGE DITCH 0.4 MI E OF CHANA RD	CULVERT REPLACEMENT	\$1,000,000	OGLE	1	2024-2028
		RECONSTRUCTION - BRIDGES		Structure Information <u>Str Number</u> <u>AADT</u> <u>Truck Pct</u> <u>NHS</u> 0712007 3,250 12 N		

**FY 2023-2028 Rebuild Illinois
Highway Improvement Program
District 2
State Highways**

Route / Street	Location	Improvements	Est. Cost	County	MYP Years								
		TAMP Category			Past	Current							
ILL 64	DRAINAGE DITCH 0.4 MI E OF CHANA RD	P.E. (PHASE I) P.E. (CONSULTANT TSL) <div>RECONSTRUCTION - BRIDGES</div>	\$100,000	OGLE	1	2023							
ILL 64	DRAINAGE DITCH 0.4 MI E OF CHANA RD	P.E. (PHASE II) <div>RECONSTRUCTION - BRIDGES</div>	\$100,000	OGLE	1	2024-2028							
ILL 64	DRAINAGE DITCH 0.4 MI E OF CHANA RD	LAND ACQUISITION <div>RECONSTRUCTION - BRIDGES</div>	\$20,000	OGLE	1	2024-2028							
ILL 64	ILL 251 TO DEKALB CO LINE Miles = 6.35	DESIGNED OVERLAY PATCHING <div>REHABILITATION - PAVEMENTS</div>	\$4,000,000	OGLE	3	2024-2028							
<div>Roadway Information</div> <table><tr><td>Miles</td><td>AADT</td><td>Truck Pct</td><td>NHS</td></tr><tr><td>6.35</td><td>4,251</td><td>17.5</td><td>N</td></tr></table>		Miles	AADT	Truck Pct	NHS	6.35	4,251	17.5	N				
Miles	AADT	Truck Pct	NHS										
6.35	4,251	17.5	N										
ILL 64	0.4 MI E OF ILL 251 TO 0.4 MI W OF CHAMBERLAIN RD (VARIOUS CULVERTS)	CULVERT REPLACEMENT DITCH CLEANING <div>MISCELLANEOUS IMPROVEMENTS</div>	\$2,000,000	OGLE	4	2024-2028							
ILL 64	0.4 MI E OF ILL 251 TO 0.4 MI W OF CHAMBERLAIN RD (VARIOUS CULVERTS)	P.E. (PHASE I) P.E. (CONSULTANT TSL) <div>MISCELLANEOUS IMPROVEMENTS</div>	\$200,000	OGLE	1	2023							

**FY 2023-2028 Rebuild Illinois
Highway Improvement Program
District 2
State Highways**

Route / Street	Location	Improvements	Est. Cost	County	MYP Years	
		TAMP Category			Past	Current
ILL 64	0.4 MI E OF ILL 251 TO 0.4 MI W OF CHAMBERLAIN RD (VARIOUS CULVERTS)	P.E. (PHASE II)	\$200,000	OGLE	1	2024-2028
		MISCELLANEOUS IMPROVEMENTS				
ILL 64	0.4 MI E OF ILL 251 TO 0.4 MI W OF CHAMBERLAIN RD (VARIOUS CULVERTS)	LAND ACQUISITION	\$40,000	OGLE	1	2024-2028
		MISCELLANEOUS IMPROVEMENTS				
ILL 70 KILBURN AVE	0.1 MI W OF SAFFORD RD TO GLENWOOD AVE IN ROCKFORD Miles = 0.78	STANDARD OVERLAY PATCHING COLD MILLING ADA IMPROVEMENTS TRAF SIGNAL MODERNIZATION	\$1,500,000	WINNEBAGO	4	2024-2028
		REHABILITATION - PAVEMENTS				
Roadway Information						
<u>Miles</u>	<u>AADT</u>	<u>Truck Pct</u>	<u>NHS</u>			
0.78	4,599	5.4	N			
ILL 72	ILL 26 TO MASTERSON AVE IN FORRESTON	ADA IMPROVEMENTS	\$260,000	OGLE	3	2024-2028
		MISCELLANEOUS IMPROVEMENTS				
ILL 72	DRAINAGE DITCH 3.5 MI W & LEAF RIVER 0.3 MI E OF MT MORRIS RD	BRIDGE DECK OVERLAY BRIDGE DECK REPAIRS BRIDGE REPAIR BRIDGE JOINT REPLACE/REPAIR	\$400,000	OGLE	1	2024-2028
		PRESERVATION - BRIDGES				

**FY 2023-2028 Rebuild Illinois
Highway Improvement Program
District 2
State Highways**

Route / Street	Location	Improvements	Est. Cost	County	MYP Years	
		TAMP Category			Past	Current
ILL 72	MUD CREEK 1.2 MI E OF MAIN ST IN LEAF RIVER	BRIDGE REPLACEMENT	\$1,000,000	OGLE	1	2024-2028
		RECONSTRUCTION - BRIDGES		Structure Information <div> <div>Str Number</div> <div>AADT</div> <div>Truck Pct</div> <div>NHS</div> </div> <div> <div>0710068</div> <div>1,900</div> <div>10</div> <div>N</div> </div>		
ILL 72	MUD CREEK 1.2 MI E OF MAIN ST IN LEAF RIVER	P.E. (PHASE I) P.E. (CONSULTANT TSL)	\$100,000	OGLE	1	2023
		RECONSTRUCTION - BRIDGES				
ILL 72	MUD CREEK 1.2 MI E OF MAIN ST IN LEAF RIVER	P.E. (PHASE II)	\$100,000	OGLE	1	2024-2028
		RECONSTRUCTION - BRIDGES				
ILL 72	MUD CREEK 1.2 MI E OF MAIN ST IN LEAF RIVER	LAND ACQUISITION	\$20,000	OGLE	1	2024-2028
		RECONSTRUCTION - BRIDGES				
ILL 72	BLACK WALNUT CREEK 2.6 MI E OF ILL 2 IN BYRON	BRIDGE DECK OVERLAY BRIDGE DECK REPAIRS BRIDGE REPAIR BRIDGE JOINT REPLACE/REPAIR	\$350,000	OGLE	1	2024-2028
		PRESERVATION - BRIDGES				

**FY 2023-2028 Rebuild Illinois
Highway Improvement Program
District 2
State Highways**

Route / Street	Location	Improvements	Est. Cost	County	MYP Years	
		TAMP Category			Past	Current
ILL 72	KILBUCK CREEK 1.5 MI E OF ILL 251	BRIDGE DECK OVERLAY BRIDGE DECK REPAIRS BRIDGE REPAIR BRIDGE JOINT REPLACE/REPAIR PRESERVATION - BRIDGES	\$475,000	OGLE	1	2024-2028
ILL 73	INDIAN CREEK IN WINSLOW	BRIDGE DECK OVERLAY BRIDGE DECK REPAIRS BRIDGE REPAIR BRIDGE JOINT REPLACE/REPAIR PRESERVATION - BRIDGES	\$300,000	STEPHENSON	1	2024-2028
ILL 73	CEDAR CREEK 0.1 MI S OF CROSS ST IN WINSLOW	BRIDGE DECK OVERLAY BRIDGE REPAIR BRIDGE JOINT REPLACE/REPAIR PRESERVATION - BRIDGES	\$250,000	STEPHENSON	1	2023
ILL 73 ILL 72	ILL 73: 0.4 MI N & 0.3 & 0.8 MI S OF ILL 72 N OF LANARK & ILL 72: 0.1 MI E OF APACHE RD	CULVERT (NEW) CULVERT REPLACEMENT INITIAL CONSTRUCTION - BRIDGES	\$1,350,000	CARROLL	10	2024-2028
ILL 73 ILL 72	ILL 73: 0.4 MI N & 0.3 & 0.8 MI S OF ILL 72 N OF LANARK & ILL 72: 0.1 MI E OF APACHE RD	LAND ACQUISITION INITIAL CONSTRUCTION - BRIDGES	\$40,000	CARROLL	10	2024-2028

**FY 2023-2028 Rebuild Illinois
Highway Improvement Program
District 2
State Highways**

Route / Street	Location	Improvements	Est. Cost	County	MYP Years	
		TAMP Category			Past	Current
ILL 75	HOWARD AVE TO 0.3 MI N OF E RIVER RD NE OF FREEPORT Miles = 1.97	STANDARD OVERLAY ADA IMPROVEMENTS	\$800,000	STEPHENSON	1	2024-2028
Roadway Information <div><div>Miles</div><div>AADT</div><div>Truck Pct</div><div>NHS</div></div> <div><div>1.97</div><div>2,475</div><div>10.8</div><div>N</div></div>		REHABILITATION - PAVEMENTS				
ILL 75	AT CHURCH RD 1 MI W OF DAVIS	INTERSECTION RECONSTN	\$2,800,000	STEPHENSON	1	2024-2028
		MISCELLANEOUS IMPROVEMENTS				
ILL 75	AT CHURCH RD 1 MI W OF DAVIS	LAND ACQUISITION	\$300,000	STEPHENSON	1	2024-2028
		MISCELLANEOUS IMPROVEMENTS				
ILL 75	AT CHURCH RD 1 MI W OF DAVIS	UTILITY ADJUSTMENT	\$20,000	STEPHENSON	1	2024-2028
		MISCELLANEOUS IMPROVEMENTS				
ILL 75	ROCK RIVER IN ROCKTON	BRIDGE REPLACEMENT	\$12,500,000	WINNEBAGO	4	2024-2028
		RECONSTRUCTION - BRIDGES				
				Structure Information <div><div>Str Number</div><div>AADT</div><div>Truck Pct</div><div>NHS</div></div> <div><div>1010109</div><div>7,750</div><div>7</div><div>N</div></div>		

**FY 2023-2028 Rebuild Illinois
Highway Improvement Program
District 2
State Highways**

Route / Street	Location	Improvements	Est. Cost	County	MYP Years	
		TAMP Category			Past	Current
ILL 75	ROCK RIVER IN ROCKTON	P.E. (PHASE II)	\$1,250,000	WINNEBAGO	4	2024-2028
		RECONSTRUCTION - BRIDGES				
ILL 75	ROCK RIVER IN ROCKTON	LAND ACQUISITION	\$100,000	WINNEBAGO	4	2024-2028
		RECONSTRUCTION - BRIDGES				
ILL 75	ROCK RIVER IN ROCKTON	UTILITY ADJUSTMENT	\$100,000	WINNEBAGO	4	2024-2028
		RECONSTRUCTION - BRIDGES				
ILL 75	ROCK RIVER IN ROCKTON	CONSTRUCTION ENGINEERING	\$1,500,000	WINNEBAGO	4	2024-2028
		RECONSTRUCTION - BRIDGES				

**FY 2023-2028 Rebuild Illinois
Highway Improvement Program
District 2
State Highways**

Route / Street	Location	Improvements	Est. Cost	County	MYP Years	
		TAMP Category			Past	Current
ILL 76	BEAVER CREEK 2.5 MI S OF ILL 173	BRIDGE DECK OVERLAY BRIDGE DECK REPAIRS BRIDGE REPAIR BRIDGE JOINT REPLACE/REPAIR	\$850,000	BOONE	1	2023
		PRESERVATION - BRIDGES				
ILL 76	0.1 MI N OF WOODSTOCK RD TO 0.2 MI S OF SPRING CREEK RD	INTERSECTION RECONSTN	\$5,100,000	BOONE	1	2024-2028
		MISCELLANEOUS IMPROVEMENTS				
ILL 76	0.1 MI N OF WOODSTOCK RD TO 0.2 MI S OF SPRING CREEK RD	LAND ACQUISITION	\$100,000	BOONE	1	2024-2028
		MISCELLANEOUS IMPROVEMENTS				
ILL 78	GRANDVIEW AVE IN STOCKTON TO CARROLL CO LINE (VARIOUS CULVERTS)	CULVERT REPLACEMENT CULVERT REHABILITATION	\$2,100,000	JO DAVIESS	10	2024-2028
		MISCELLANEOUS IMPROVEMENTS				
ILL 78	GRANDVIEW AVE IN STOCKTON TO CARROLL CO LINE (VARIOUS CULVERTS)	LAND ACQUISITION	\$100,000	JO DAVIESS	10	2024-2028
		MISCELLANEOUS IMPROVEMENTS				

**FY 2023-2028 Rebuild Illinois
Highway Improvement Program
District 2
State Highways**

Route / Street	Location	Improvements	Est. Cost	County	MYP Years	
		TAMP Category			Past	Current
ILL 78	MUDDY PLUM RIVER 2.5 MI N OF CARROLL CO LINE	BRIDGE REPLACEMENT	\$3,400,000	JO DAVIESS	1	2024-2028
		RECONSTRUCTION - BRIDGES		Structure Information <u>Str Number</u> <u>AADT</u> <u>Truck Pct</u> <u>NHS</u> 0430041 550 20 N		
ILL 78	MUDDY PLUM RIVER 2.5 MI N OF CARROLL CO LINE	P.E. (PHASE I) P.E. (CONSULTANT TSL)	\$340,000	JO DAVIESS	1	2023
		RECONSTRUCTION - BRIDGES				
ILL 78	MUDDY PLUM RIVER 2.5 MI N OF CARROLL CO LINE	P.E. (PHASE II)	\$340,000	JO DAVIESS	1	2024-2028
		RECONSTRUCTION - BRIDGES				
ILL 78	MUDDY PLUM RIVER 2.5 MI N OF CARROLL CO LINE	LAND ACQUISITION	\$20,000	JO DAVIESS	1	2024-2028
		RECONSTRUCTION - BRIDGES				
ILL 78	DAVIS CREEK 0.5 MI N OF CARROLL CO LINE	BRIDGE REPLACEMENT	\$2,750,000	JO DAVIESS	1	2024-2028
		RECONSTRUCTION - BRIDGES		Structure Information <u>Str Number</u> <u>AADT</u> <u>Truck Pct</u> <u>NHS</u> 0430042 550 20 N		
ILL 78	DAVIS CREEK 0.5 MI N OF CARROLL CO LINE	P.E. (PHASE I) P.E. (CONSULTANT TSL)	\$275,000	JO DAVIESS	1	2023
		RECONSTRUCTION - BRIDGES				

**FY 2023-2028 Rebuild Illinois
Highway Improvement Program
District 2
State Highways**

Route / Street	Location	Improvements	Est. Cost	County	MYP Years	
		TAMP Category			Past	Current
ILL 78	DAVIS CREEK 0.5 MI N OF CARROLL CO LINE	P.E. (PHASE II)	\$275,000	JO DAVIESS	1	2024-2028
		RECONSTRUCTION - BRIDGES				
ILL 78	DAVIS CREEK 0.5 MI N OF CARROLL CO LINE	LAND ACQUISITION	\$20,000	JO DAVIESS	1	2024-2028
		RECONSTRUCTION - BRIDGES				
ILL 78	EAST PLUM RIVER 3.4 MI S OF JO DAVIESS CO LINE	BRIDGE DECK OVERLAY BRIDGE DECK REPAIRS BRIDGE REPAIR BRIDGE JOINT REPLACE/REPAIR	\$500,000	CARROLL	1	2023
		PRESERVATION - BRIDGES				
ILL 78	CARROLL CREEK IN MT CARROLL TO US 52 / ILL 64	SMART OVERLAY PATCHING COLD MILLING ADA IMPROVEMENTS	\$1,200,000	CARROLL	3	2024-2028
		MAINTENANCE - PAVEMENTS				
ILL 78	CARROLL CREEK IN MT CARROLL TO US 52 / ILL 64	UTILITY ADJUSTMENT	\$100,000	CARROLL	2	2024-2028
		MAINTENANCE - PAVEMENTS				

**FY 2023-2028 Rebuild Illinois
Highway Improvement Program
District 2
State Highways**

Route / Street	Location	Improvements	Est. Cost	County	MYP Years	
		TAMP Category			Past	Current
ILL 78	CARROLL CO LINE TO US 30 W OF MORRISON Miles = 7.49	STANDARD OVERLAY COLD IN-PLACE RECYCLING	\$2,435,000	WHITESIDE	12	2023
Roadway Information		REHABILITATION - PAVEMENTS				
<u>Miles</u>	<u>AADT</u>	<u>Truck Pct</u>	<u>NHS</u>			
7.49	1,172	13.5	N			
ILL 78	CARROLL CO LINE TO US 30 W OF MORRISON (VARIOUS CULVERTS)	CULVERT REPLACEMENT CULVERT EXTENSION	\$3,200,000	WHITESIDE	13	2023
		MISCELLANEOUS IMPROVEMENTS				
ILL 78	0.1 MI S OF US 30 TO 0.1 MI S OF ACADEMIC DR IN MORRISON Miles = 0.62	RECONSTRUCTION ADA IMPROVEMENTS	\$3,800,000	WHITESIDE	4	2023
Roadway Information		RECONSTRUCTION - PAVEMENTS				
<u>Miles</u>	<u>AADT</u>	<u>Truck Pct</u>	<u>NHS</u>			
0.62	2,865	10.1	N			
ILL 78	0.1 MI S OF US 30 TO 0.1 MI S OF ACADEMIC DR IN MORRISON	UTILITY ADJUSTMENT	\$100,000	WHITESIDE	4	2023
		RECONSTRUCTION - PAVEMENTS				

**FY 2023-2028 Rebuild Illinois
Highway Improvement Program
District 2
State Highways**

Route / Street	Location	Improvements	Est. Cost	County	MYP Years	
		TAMP Category			Past	Current
ILL 78	COAL CREEK 2 MI N OF ANNAWAN	BRIDGE REPLACEMENT	\$1,950,000	HENRY	1	2024-2028
		RECONSTRUCTION - BRIDGES		Structure Information <u>Str Number</u> <u>AADT</u> <u>Truck Pct</u> <u>NHS</u> 0370130 1,450 26 N		
ILL 78	COAL CREEK 2 MI N OF ANNAWAN	P.E. (PHASE I) P.E. (CONSULTANT TSL)	\$200,000	HENRY	1	2023
		RECONSTRUCTION - BRIDGES				
ILL 78	COAL CREEK 2 MI N OF ANNAWAN	P.E. (PHASE II)	\$200,000	HENRY	1	2024-2028
		RECONSTRUCTION - BRIDGES				
ILL 78	COAL CREEK 2 MI N OF ANNAWAN	LAND ACQUISITION	\$50,000	HENRY	1	2024-2028
		RECONSTRUCTION - BRIDGES				
ILL 81 ILL 82 CENTER ST WEST ST	1ST ST IN CAMBRIDGE TO 0.2 MI E OF ILL 82 (N) Miles = 2.33	STANDARD OVERLAY PATCHING COLD MILLING	\$1,300,000	HENRY	3	2024-2028
		REHABILITATION - PAVEMENTS				
Roadway Information <u>Miles</u> <u>AADT</u> <u>Truck Pct</u> <u>NHS</u> 2.33 2,182 7.6 N						

**FY 2023-2028 Rebuild Illinois
Highway Improvement Program
District 2
State Highways**

Route / Street	Location	Improvements	Est. Cost	County	MYP Years	
		TAMP Category			Past	Current
ILL 81	1ST ST TO PLEASANT ST IN CAMBRIDGE	ADA IMPROVEMENTS	\$400,000	HENRY	4	2023
		MISCELLANEOUS IMPROVEMENTS				
ILL 81	0.1 MI W OF UNION ST TO 0.3 MI W OF ILL 78 IN KEWANEE Miles = 0.85	RECONSTRUCTION ADA IMPROVEMENTS	\$4,000,000	HENRY	4	2024-2028
		RECONSTRUCTION - PAVEMENTS				
Roadway Information Miles AADT Truck Pct NHS 0.85 1,784 8.7 N						
ILL 81	0.1 MI W OF UNION ST TO 0.3 MI W OF ILL 78 IN KEWANEE	UTILITY ADJUSTMENT	\$200,000	HENRY	4	2024-2028
		RECONSTRUCTION - PAVEMENTS				
ILL 82	DITCH 0.3 MI N OF 1700 N	CULVERT REPLACEMENT	\$350,000	HENRY	4	2024-2028
		MISCELLANEOUS IMPROVEMENTS				
ILL 82	DITCH 0.3 MI N OF 1700 N	LAND ACQUISITION	\$20,000	HENRY	4	2024-2028
		MISCELLANEOUS IMPROVEMENTS				

**FY 2023-2028 Rebuild Illinois
Highway Improvement Program
District 2
State Highways**

Route / Street	Location	Improvements	Est. Cost	County	MYP Years	
		TAMP Category			Past	Current
ILL 82	0.5 MI N OF 1200N TO ILL 81 (VARIOUS CULVERTS)	CULVERT REPLACEMENT CULVERT REPAIR <div>MISCELLANEOUS IMPROVEMENTS</div>	\$900,000	HENRY	3	2024-2028
ILL 82	0.5 MI N OF 1200N TO ILL 81 (VARIOUS CULVERTS)	LAND ACQUISITION <div>MISCELLANEOUS IMPROVEMENTS</div>	\$100,000	HENRY	3	2024-2028
ILL 84	1 MI N OF BLACKJACK RD & 0.9 MI NW OF WHITTON RD	CULVERT REPLACEMENT <div>MISCELLANEOUS IMPROVEMENTS</div>	\$1,500,000	JO DAVIESS	6	2023
ILL 84	DUKE CREEK N OF HANOVER TO SE OF GARFIELD ST IN HANOVER Miles = 0.79	DESIGNED OVERLAY PATCHING ADA IMPROVEMENTS COLD MILLING RETAINING WALL <div>REHABILITATION - PAVEMENTS</div>	\$1,625,000	JO DAVIESS	4	2024-2028
Roadway Information						
<u>Miles</u>	<u>AADT</u>	<u>Truck Pct</u>	<u>NHS</u>			
0.79	2,134	10.1	Y			

**FY 2023-2028 Rebuild Illinois
Highway Improvement Program
District 2
State Highways**

Route / Street	Location	Improvements	Est. Cost	County	MYP Years	
		TAMP Category			Past	Current
ILL 84	RUSH CREEK 3.1 MI S OF JO DAVIESS CO LINE	BRIDGE DECK OVERLAY BRIDGE DECK REPAIRS BRIDGE REPAIR BRIDGE JOINT REPLACE/REPAIR	\$700,000	CARROLL	1	2023
		PRESERVATION - BRIDGES				
ILL 84	PLUM RIVER 1 MI S OF US 52 / ILL 64 S OF SAVANNA	BRIDGE DECK OVERLAY BRIDGE DECK REPAIRS BRIDGE REPAIR BRIDGE JOINT REPLACE/REPAIR	\$1,300,000	CARROLL	1	2023
		PRESERVATION - BRIDGES				
ILL 84	0.2 MI N OF DOTY RD S OF SAVANNA TO WHITESIDE CO LINE Miles = 10.40	STANDARD OVERLAY	\$2,750,000	CARROLL	1	2024-2028
		REHABILITATION - PAVEMENTS				
Roadway Information						
<u>Miles</u>	<u>AADT</u>	<u>Truck Pct</u>	<u>NHS</u>			
10.40	4,553	12.9	Y			
ILL 84	CARROLL CO LINE TO US 30 Miles = 6.69	STANDARD OVERLAY	\$2,250,000	WHITESIDE	1	2024-2028
		REHABILITATION - PAVEMENTS				
Roadway Information						
<u>Miles</u>	<u>AADT</u>	<u>Truck Pct</u>	<u>NHS</u>			
6.69	6,210	13.5	Y			

**FY 2023-2028 Rebuild Illinois
Highway Improvement Program
District 2
State Highways**

Route / Street	Location	Improvements	Est. Cost	County	MYP Years	
		TAMP Category			Past	Current
ILL 84	JOHNSON CREEK 2.5 MI N OF ILL 136 & BNSF RR 2 MI S OF CARROLL CO LINE	BRIDGE DECK OVERLAY BRIDGE DECK REPAIRS BRIDGE REPAIR BRIDGE JOINT REPLACE/REPAIR PRESERVATION - BRIDGES	\$1,275,000	WHITESIDE	3	2023
ILL 84 ILL 92	ILL 84 (N) TO ILL 5 IN SILVIS Miles = 1.43	RECONSTRUCTION TRAF SIGNAL REPLACEMENT ADA IMPROVEMENTS RECONSTRUCTION - PAVEMENTS	\$10,000,000	ROCK ISLAND	1	2024-2028
Roadway Information						
<u>Miles</u>	<u>AADT</u>	<u>Truck Pct</u>	<u>NHS</u>			
1.35	8,340	5.6	Y			
0.08	10,400	3.2	Y			
ILL 84 ILL 92	ILL 84 (N) TO ILL 5 IN SILVIS	P.E. (PHASE II) RECONSTRUCTION - PAVEMENTS	\$1,500,000	ROCK ISLAND	3	2024-2028
ILL 84 ILL 92	ILL 84 (N) TO ILL 5 IN SILVIS	LAND ACQUISITION RECONSTRUCTION - PAVEMENTS	\$800,000	ROCK ISLAND	1	2024-2028
ILL 84 ILL 92	ILL 84 (N) TO ILL 5 IN SILVIS	UTILITY ADJUSTMENT RECONSTRUCTION - PAVEMENTS	\$200,000	ROCK ISLAND	1	2024-2028

**FY 2023-2028 Rebuild Illinois
Highway Improvement Program
District 2
State Highways**

Route / Street	Location	Improvements	Est. Cost	County	MYP Years	
		TAMP Category			Past	Current
ILL 84 ILL 92	ILL 84 (N) TO ILL 5 IN SILVIS	CONSTRUCTION ENGINEERING	\$1,000,000	ROCK ISLAND	1	2024-2028
		RECONSTRUCTION - PAVEMENTS				
ILL 84	ROCK RIVER AT ROCK ISLAND CO LINE	BRIDGE NEW DECK	\$15,000,000	HENRY	1	2024-2028
	ILLINOIS SPECIAL BRIDGE PROGRAM PROJECT.	REHABILITATION - BRIDGES				
				Structure Information <u>Str Number</u> <u>AADT</u> <u>Truck Pct</u> <u>NHS</u> 0370128 12,000 2 Y		
ILL 84	ROCK RIVER AT ROCK ISLAND CO LINE	P.E. (PHASE I)	\$1,200,000	HENRY	1	2024-2028
	ILLINOIS SPECIAL BRIDGE PROGRAM PROJECT.	REHABILITATION - BRIDGES				
ILL 84	ROCK RIVER AT ROCK ISLAND CO LINE	P.E. (PHASE II) P.E. (CONSULTANT PLANS)	\$1,200,000	HENRY	1	2024-2028
	ILLINOIS SPECIAL BRIDGE PROGRAM PROJECT.	REHABILITATION - BRIDGES				
ILL 84	ROCK RIVER AT ROCK ISLAND CO LINE	CONSTRUCTION ENGINEERING	\$1,500,000	HENRY	1	2024-2028
	ILLINOIS SPECIAL BRIDGE PROGRAM PROJECT.	REHABILITATION - BRIDGES				

**FY 2023-2028 Rebuild Illinois
Highway Improvement Program
District 2
State Highways**

Route / Street	Location	Improvements	Est. Cost	County	MYP Years	
		TAMP Category			Past	Current
ILL 84 CLEVELAND RD	ILL 84: ROCK RIVER AT ROCK ISLAND CO LINE TO 0.2 MI N OF US 6 & CLEVELAND RD: ILL 84 TO 0.2 MI E Miles = 2.43	RECONSTRUCTION DRAINAGE BI-DIRECT LEFT TURN LANE TRAF SIGNAL INSTALLATION	\$10,000,000	HENRY	4	2024-2028
Roadway Information		RECONSTRUCTION - PAVEMENTS				
Miles	AADT	Truck Pct	NHS			
0.72	11,474	3.7	Y			
1.71	6,064	4.6	N			
ILL 84 CLEVELAND RD	ILL 84: ROCK RIVER AT ROCK ISLAND CO LINE TO 0.2 MI N OF US 6 & CLEVELAND RD: ILL 84 TO 0.2 MI E	LAND ACQUISITION	\$2,700,000	HENRY	2	2023
		RECONSTRUCTION - PAVEMENTS				
ILL 84 CLEVELAND RD	ILL 84: ROCK RIVER AT ROCK ISLAND CO LINE TO 0.2 MI N OF US 6 & CLEVELAND RD: ILL 84 TO 0.2 MI E	LAND ACQUISITION	\$1,000,000	HENRY	2	2024-2028
		RECONSTRUCTION - PAVEMENTS				
ILL 84 CLEVELAND RD	ILL 84: ROCK RIVER AT ROCK ISLAND CO LINE TO 0.2 MI N OF US 6 & CLEVELAND RD: ILL 84 TO 0.2 MI E	RR ENGINEERING	\$50,000	HENRY	4	2023
		RECONSTRUCTION - PAVEMENTS				

**FY 2023-2028 Rebuild Illinois
Highway Improvement Program
District 2
State Highways**

Route / Street	Location	Improvements	Est. Cost	County	MYP Years	
		TAMP Category			Past	Current
ILL 84 CLEVELAND RD	ILL 84: ROCK RIVER AT ROCK ISLAND CO LINE TO 0.2 MI N OF US 6 & CLEVELAND RD: ILL 84 TO 0.2 MI E	RR CROSSING IMPROVEMENT	\$1,000,000	HENRY	1	2024-2028
		RECONSTRUCTION - PAVEMENTS				
ILL 84 CLEVELAND RD	ILL 84: ROCK RIVER AT ROCK ISLAND CO LINE TO 0.2 MI N OF US 6 & CLEVELAND RD: ILL 84 TO 0.2 MI E	UTILITY ADJUSTMENT	\$250,000	HENRY	4	2024-2028
		RECONSTRUCTION - PAVEMENTS				
ILL 84 CLEVELAND RD	ILL 84: ROCK RIVER AT ROCK ISLAND CO LINE TO 0.2 MI N OF US 6 & CLEVELAND RD: ILL 84 TO 0.2 MI E	CONSTRUCTION ENGINEERING	\$1,500,000	HENRY	4	2024-2028
		RECONSTRUCTION - PAVEMENTS				
ILL 92	MISSISSIPPI RIVER	BRIDGE DECK OVERLAY BRIDGE JOINT REPLACE/REPAIR BRIDGE REPAIR	\$2,500,000	ROCK ISLAND	1	2024-2028
	IOWA LEAD AGENCY; ILLINOIS' SHARE OF THE COST.	PRESERVATION - BRIDGES				

**FY 2023-2028 Rebuild Illinois
Highway Improvement Program
District 2
State Highways**

Route / Street	Location	Improvements	Est. Cost	County	MYP Years	
		TAMP Category			Past	Current
ILL 92	MISSISSIPPI RIVER	BRIDGE REPAIR	\$200,000	ROCK ISLAND	4	2024-2028
	IOWA LEAD AGENCY; ILLINOIS' SHARE OF THE COST.					
		MAINTENANCE - BRIDGES				
ILL 92	0.2 MI N OF ILL 192 TO 0.4 MI N OF BRIGHTS CT W OF ANDALUSIA	P.E. (PHASE I) P.E. (CONSULTANT TSL)	\$1,150,000	ROCK ISLAND	1	2024-2028
		RECONSTRUCTION - PAVEMENTS				
ILL 92	0.2 MI N OF ILL 192 TO 0.4 MI N OF BRIGHTS CT W OF ANDALUSIA	P.E. (PHASE II)	\$1,000,000	ROCK ISLAND	1	2024-2028
		RECONSTRUCTION - PAVEMENTS				
ILL 92	115TH ST (W) IN ANDALUSIA TO 0.4 MI E OF ILL 92 (N) Miles = 6.00	STANDARD OVERLAY PATCHING COLD MILLING	\$6,750,000	ROCK ISLAND	4	2024-2028
		REHABILITATION - PAVEMENTS				
Roadway Information <u>Miles</u> <u>AADT</u> <u>Truck Pct</u> <u>NHS</u> 6.00 5,944 7.6 N						
ILL 92	115TH ST (W) IN ANDALUSIA TO 0.4 MI E OF ILL 92 (N)	CULVERT REPLACEMENT NEW SHOULDERS GUARDRAIL	\$8,000,000	ROCK ISLAND	2	2024-2028
		MISCELLANEOUS IMPROVEMENTS				

**FY 2023-2028 Rebuild Illinois
Highway Improvement Program
District 2
State Highways**

Route / Street	Location	Improvements	Est. Cost	County	MYP Years	
		TAMP Category			Past	Current
ILL 92	115TH ST (W) IN ANDALUSIA TO 0.4 MI E OF ILL 92 (N)	P.E. (PHASE I) P.E. (CONSULTANT TSL) <div>MISCELLANEOUS IMPROVEMENTS</div>	\$500,000	ROCK ISLAND	1	2023
ILL 92	115TH ST (W) IN ANDALUSIA TO 0.4 MI E OF ILL 92 (N)	P.E. (PHASE I) P.E. (CONSULTANT TSL) <div>MISCELLANEOUS IMPROVEMENTS</div>	\$1,000,000	ROCK ISLAND	1	2024-2028
ILL 92	115TH ST (W) IN ANDALUSIA TO 0.4 MI E OF ILL 92 (N)	P.E. (PHASE II) P.E. (CONSULTANT PLANS) <div>MISCELLANEOUS IMPROVEMENTS</div>	\$600,000	ROCK ISLAND	1	2024-2028
ILL 92	115TH ST (W) IN ANDALUSIA TO 0.4 MI E OF ILL 92 (N)	LAND ACQUISITION <div>MISCELLANEOUS IMPROVEMENTS</div>	\$400,000	ROCK ISLAND	2	2024-2028
ILL 92	FANCY CREEK 0.5 MI E OF ANDALUSIA	BRIDGE REPLACEMENT <div>RECONSTRUCTION - BRIDGES</div>	\$1,500,000	ROCK ISLAND	2	2024-2028
				Structure Information <div> <div>Str Number</div> <div>AADT</div> <div>Truck Pct</div> <div>NHS</div> </div> <div> <div>0810076</div> <div>5,000</div> <div>6</div> <div>N</div> </div>		
ILL 92	FANCY CREEK 0.5 MI E OF ANDALUSIA	P.E. (PHASE I) P.E. (CONSULTANT TSL) <div>RECONSTRUCTION - BRIDGES</div>	\$150,000	ROCK ISLAND	2	2023

**FY 2023-2028 Rebuild Illinois
Highway Improvement Program
District 2
State Highways**

Route / Street	Location	Improvements	Est. Cost	County	MYP Years	
		TAMP Category			Past	Current
ILL 92	FANCY CREEK 0.5 MI E OF ANDALUSIA	P.E. (PHASE II)	\$150,000	ROCK ISLAND	2	2024-2028
		RECONSTRUCTION - BRIDGES				
ILL 92	FANCY CREEK 0.5 MI E OF ANDALUSIA	LAND ACQUISITION	\$40,000	ROCK ISLAND	2	2024-2028
		RECONSTRUCTION - BRIDGES				
ILL 92	FANCY CREEK 0.5 MI E OF ANDALUSIA	UTILITY ADJUSTMENT	\$20,000	ROCK ISLAND	2	2024-2028
		RECONSTRUCTION - BRIDGES				
ILL 92	ILL 84 (N) IN SILVIS TO 48TH ST IN MOLINE	P.E. (PHASE I)	\$3,000,000	ROCK ISLAND	2	2024-2028
		RECONSTRUCTION - PAVEMENTS				
ILL 92	ILL 84 (N) IN SILVIS TO 48TH ST IN MOLINE	P.E. (PHASE II)	\$4,000,000	ROCK ISLAND	1	2024-2028
		RECONSTRUCTION - PAVEMENTS				
ILL 94	MADISON ST TO FRONT ST IN REYNOLDS	ADA IMPROVEMENTS	\$200,000	ROCK ISLAND	4	2023
		MISCELLANEOUS IMPROVEMENTS				

**FY 2023-2028 Rebuild Illinois
Highway Improvement Program
District 2
State Highways**

Route / Street	Location	Improvements	Est. Cost	County	MYP Years	
		TAMP Category			Past	Current
ILL 136	MISSISSIPPI RIVER IN FULTON	BRIDGE DECK OVERLAY	\$1,700,000	WHITESIDE	3	2024-2028
	IOWA LEAD AGENCY; ILLINOIS' SHARE OF THE COST.					
		PRESERVATION - BRIDGES				
ILL 136	4TH ST TO 0.1 MI W OF ILL 84 IN FULTON	ADA IMPROVEMENTS	\$825,000	WHITESIDE	3	2023
		MISCELLANEOUS IMPROVEMENTS				
ILL 173	0.4 MI E OF LYFORD RD TO 0.1 MI W OF WINNEBAGO CO LINE Miles = 0.52	STANDARD OVERLAY PATCHING COLD MILLING	\$750,000	WINNEBAGO	4	2024-2028
		REHABILITATION - PAVEMENTS				
Roadway Information						
<u>Miles</u>	<u>AADT</u>	<u>Truck Pct</u>	<u>NHS</u>			
0.52	7,831	7.2	Y			
ILL 173	0.4 MI E OF ILL 76 TO MCHENRY CO LINE Miles = 7.40	DESIGNED OVERLAY CULVERT REPLACEMENT PATCHING	\$12,000,000	BOONE	7	2024-2028
		REHABILITATION - PAVEMENTS				
Roadway Information						
<u>Miles</u>	<u>AADT</u>	<u>Truck Pct</u>	<u>NHS</u>			
5.92	4,914	12.5	Y			
1.48	5,200	12.5	Y			
ILL 173	0.3 MI E OF CENTERVILLE RD TO 0.3 MI E OF EAST ST IN CAPRON Miles = 0.57	RECONSTRUCTION ADA IMPROVEMENTS	\$3,000,000	BOONE	3	2024-2028
		RECONSTRUCTION - PAVEMENTS				
Roadway Information						
<u>Miles</u>	<u>AADT</u>	<u>Truck Pct</u>	<u>NHS</u>			
0.57	5,169	12.5	Y			

**FY 2023-2028 Rebuild Illinois
Highway Improvement Program
District 2
State Highways**

Route / Street	Location	Improvements	Est. Cost	County	MYP Years	
		TAMP Category			Past	Current
ILL 173	0.4 MI E OF ILL 76 TO MCHENRY CO LINE	P.E. (PHASE II)	\$500,000	BOONE	2	2023
		REHABILITATION - PAVEMENTS				
ILL 173	0.4 MI E OF ILL 76 TO MCHENRY CO LINE	LAND ACQUISITION	\$50,000	BOONE	7	2023
		REHABILITATION - PAVEMENTS				
ILL 173	0.4 MI E OF ILL 76 TO MCHENRY CO LINE	LAND ACQUISITION	\$2,650,000	BOONE	2	2024-2028
		REHABILITATION - PAVEMENTS				
ILL 173	0.4 MI E OF ILL 76 TO MCHENRY CO LINE	UTILITY ADJUSTMENT	\$300,000	BOONE	7	2024-2028
		REHABILITATION - PAVEMENTS				
ILL 173	0.4 MI E OF ILL 76 TO MCHENRY CO LINE	CONSTRUCTION ENGINEERING	\$1,800,000	BOONE	1	2024-2028
		REHABILITATION - PAVEMENTS				

**FY 2023-2028 Rebuild Illinois
Highway Improvement Program
District 2
State Highways**

Route / Street	Location	Improvements	Est. Cost	County	MYP Years					
		TAMP Category			Past	Current				
ILL 251	UP RR 2.5 MI S OF ILL 75 & ROCKTON RD 2.6 MI S OF ILL 75	BRIDGE REPLACEMENT	\$12,000,000	WINNEBAGO	7	2024-2028				
		RECONSTRUCTION - BRIDGES								
		Structure Information								
		Str Number					AADT	Truck Pct	NHS	
		1010029					6,700	7	Y	
		1010030					6,700	7	Y	
ILL 251	UP RR 2.5 MI S OF ILL 75 & ROCKTON RD 2.6 MI S OF ILL 75	RR ENGINEERING	\$500,000	WINNEBAGO	2	2024-2028				
		RECONSTRUCTION - BRIDGES								
ILL 251	UP RR 2.5 MI S OF ILL 75 & ROCKTON RD 2.6 MI S OF ILL 75	LAND ACQUISITION	\$75,000	WINNEBAGO	7	2024-2028				
		RECONSTRUCTION - BRIDGES								
ILL 251	UP RR 2.5 MI S OF ILL 75 & ROCKTON RD 2.6 MI S OF ILL 75	CONSTRUCTION ENGINEERING	\$1,440,000	WINNEBAGO	1	2024-2028				
		RECONSTRUCTION - BRIDGES								

**FY 2023-2028 Rebuild Illinois
Highway Improvement Program
District 2
State Highways**

Route / Street	Location	Improvements	Est. Cost	County	MYP Years																									
		TAMP Category			Past	Current																								
ILL 251	DRY CREEK 0.3 MI N OF MCCURRY RD, N & S KINNIKINNICK CREEK 0.1 MI & 0.8 MI S OF HONONEGAH RD	BRIDGE REPLACEMENT	\$11,600,000	WINNEBAGO	4	2024-2028																								
		RECONSTRUCTION - BRIDGES	<div>Structure Information</div> <table><tr><th>Str Number</th><th>AADT</th><th>Truck Pct</th><th>NHS</th></tr><tr><td>1010033</td><td>8,550</td><td>6</td><td>Y</td></tr><tr><td>1010034</td><td>8,550</td><td>6</td><td>Y</td></tr><tr><td>1010035</td><td>12,850</td><td>3</td><td>Y</td></tr><tr><td>1010036</td><td>12,850</td><td>3</td><td>Y</td></tr><tr><td>1010037</td><td>12,850</td><td>3</td><td>Y</td></tr></table>				Str Number	AADT	Truck Pct	NHS	1010033	8,550	6	Y	1010034	8,550	6	Y	1010035	12,850	3	Y	1010036	12,850	3	Y	1010037	12,850	3	Y
Str Number	AADT	Truck Pct	NHS																											
1010033	8,550	6	Y																											
1010034	8,550	6	Y																											
1010035	12,850	3	Y																											
1010036	12,850	3	Y																											
1010037	12,850	3	Y																											
ILL 251	DRY CREEK 0.3 MI N OF MCCURRY RD, N & S KINNIKINNICK CREEK 0.1 MI & 0.8 MI S OF HONONEGAH RD	P.E. (PHASE II)	\$1,200,000	WINNEBAGO	4	2024-2028																								
		RECONSTRUCTION - BRIDGES																												
ILL 251	DRY CREEK 0.3 MI N OF MCCURRY RD, N & S KINNIKINNICK CREEK 0.1 MI & 0.8 MI S OF HONONEGAH RD	LAND ACQUISITION	\$150,000	WINNEBAGO	4	2024-2028																								
		RECONSTRUCTION - BRIDGES																												

**FY 2023-2028 Rebuild Illinois
Highway Improvement Program
District 2
State Highways**

Route / Street	Location	Improvements	Est. Cost	County	MYP Years	
		TAMP Category			Past	Current
ILL 251 N 2ND ST FOREST HILLS RD	SNOW AVE IN LOVES PARK TO WHITMAN ST IN ROCKFORD Miles = 2.49	DESIGNED OVERLAY COLD MILLING PATCHING ADA IMPROVEMENTS RETAINING WALL REHABILITATION - PAVEMENTS	\$3,400,000	WINNEBAGO	3	2024-2028
Roadway Information						
<u>Miles</u>	<u>AADT</u>	<u>Truck Pct</u>	<u>NHS</u>			
2.15	27,892	4.3	Y			
0.34	19,500	7.2	Y			
ILL 251 HARRISON AVE	KISHWAUKEE ST TO E OF 9TH ST IN ROCKFORD Miles = 0.51	RECONSTRUCTION RECONSTRUCTION - PAVEMENTS	\$5,500,000	WINNEBAGO	3	2024-2028
Roadway Information						
<u>Miles</u>	<u>AADT</u>	<u>Truck Pct</u>	<u>NHS</u>			
0.51	13,614	9.7	Y			
ILL 251 HARRISON AVE	KISHWAUKEE ST TO E OF 9TH ST IN ROCKFORD	P.E. (PHASE II) RECONSTRUCTION - PAVEMENTS	\$550,000	WINNEBAGO	3	2024-2028
ILL 251 HARRISON AVE	KISHWAUKEE ST TO E OF 9TH ST IN ROCKFORD	LAND ACQUISITION RECONSTRUCTION - PAVEMENTS	\$1,000,000	WINNEBAGO	3	2024-2028
ILL 251 HARRISON AVE	KISHWAUKEE ST TO E OF 9TH ST IN ROCKFORD	UTILITY ADJUSTMENT RECONSTRUCTION - PAVEMENTS	\$200,000	WINNEBAGO	3	2024-2028

**FY 2023-2028 Rebuild Illinois
Highway Improvement Program
District 2
State Highways**

Route / Street	Location	Improvements	Est. Cost	County	MYP Years	
		TAMP Category			Past	Current
ILL 251	NEW MILFORD SCHOOL RD TO TOMS RD IN NEW MILFORD	ADA IMPROVEMENTS	\$225,000	WINNEBAGO	3	2023
		MISCELLANEOUS IMPROVEMENTS				
ILL 251	ILL 251: 0.3 MI N OF FLAGG RD TO 0.2 MI S OF ILL 38 (E) & ILL 38: ILL 251 TO 0.1 MI E IN ROCHELLE Miles = 1.08	RECONSTRUCTION	\$6,425,000	OGLE	19	2024-2028
ILL 38		BI-DIRECT LEFT TURN LANE				
		STORM SEWER (NEW)				
		BIKEWAY				
		ADA IMPROVEMENTS				
Roadway Information		RECONSTRUCTION - PAVEMENTS				
Miles	AADT	Truck Pct	NHS			
0.81	8,393	6.7	N			
0.27	8,074	4.6	Y			
ILL 251	ILL 251: 0.3 MI N OF FLAGG RD TO 0.2 MI S OF ILL 38 (E) & ILL 38: ILL 251 TO 0.1 MI E IN ROCHELLE Miles = 0.01	ADDITIONAL LANES	\$2,575,000	OGLE	5	2024-2028
ILL 38		INITIAL CONSTRUCTION - PAVEMENTS				
ILL 251	ILL 251: 0.3 MI N OF FLAGG RD TO 0.2 MI S OF ILL 38 (E) & ILL 38: ILL 251 TO 0.1 MI E IN ROCHELLE	LAND ACQUISITION	\$1,800,000	OGLE	12	2024-2028
ILL 38		RECONSTRUCTION - PAVEMENTS				
ILL 251	ILL 251: 0.3 MI N OF FLAGG RD TO 0.2 MI S OF ILL 38 (E) & ILL 38: ILL 251 TO 0.1 MI E IN ROCHELLE	UTILITY ADJUSTMENT	\$100,000	OGLE	19	2024-2028
ILL 38		RECONSTRUCTION - PAVEMENTS				

**FY 2023-2028 Rebuild Illinois
Highway Improvement Program
District 2
State Highways**

Route / Street	Location	Improvements	Est. Cost	County	MYP Years													
		TAMP Category			Past	Current												
ILL 251 ILL 38	ILL 251: 0.3 MI N OF FLAGG RD TO 0.2 MI S OF ILL 38 (E) & ILL 38: ILL 251 TO 0.1 MI E IN ROCHELLE	CONSTRUCTION ENGINEERING	\$1,350,000	OGLE	1	2024-2028												
		RECONSTRUCTION - PAVEMENTS																
27TH ST 39TH AVE	27TH ST: STREAM 0.2 MI N OF JOHN DEERE RD & 39TH AVE: AT 27TH ST IN MOLINE ISOLATED STRUCTURE THAT WILL BE NEGOTIATED FOR TRANSFER WITH FUTURE ROADWAY IMPROVEMENT.	CULVERT REPLACEMENT	\$1,200,000	ROCK ISLAND	4	2024-2028												
		RECONSTRUCTION - BRIDGES	Structure Information <table><tr><th>Str Number</th><th>AADT</th><th>Truck Pct</th><th>NHS</th></tr><tr><td>0812039</td><td>10,050</td><td>4</td><td>N</td></tr><tr><td>0812041</td><td>1,600</td><td>10</td><td>N</td></tr></table>				Str Number	AADT	Truck Pct	NHS	0812039	10,050	4	N	0812041	1,600	10	N
Str Number	AADT	Truck Pct	NHS															
0812039	10,050	4	N															
0812041	1,600	10	N															
27TH ST	ILL 5 TO 52ND AVE IN MOLINE Miles = 0.37	RECONSTRUCTION	\$12,000,000	ROCK ISLAND	1	2024-2028												
Roadway Information <table><tr><th>Miles</th><th>AADT</th><th>Truck Pct</th><th>NHS</th></tr><tr><td>0.37</td><td>9,357</td><td>4.4</td><td>N</td></tr></table>		Miles	AADT	Truck Pct	NHS	0.37	9,357	4.4	N	RECONSTRUCTION - PAVEMENTS								
Miles	AADT	Truck Pct	NHS															
0.37	9,357	4.4	N															
27TH ST	ILL 5 TO 52ND AVE IN MOLINE	P.E. (PHASE I)	\$1,200,000	ROCK ISLAND	1	2023												
		RECONSTRUCTION - PAVEMENTS																
27TH ST	ILL 5 TO 52ND AVE IN MOLINE	P.E. (PHASE I)	\$400,000	ROCK ISLAND	1	2024-2028												
		RECONSTRUCTION - PAVEMENTS																

**FY 2023-2028 Rebuild Illinois
Highway Improvement Program
District 2
State Highways**

Route / Street	Location	Improvements	Est. Cost	County	MYP Years	
		TAMP Category			Past	Current
27TH ST	ILL 5 TO 52ND AVE IN MOLINE	P.E. (PHASE II)	\$1,200,000	ROCK ISLAND	1	2024-2028
		RECONSTRUCTION - PAVEMENTS				
27TH ST	ILL 5 TO 52ND AVE IN MOLINE	LAND ACQUISITION	\$2,000,000	ROCK ISLAND	1	2024-2028
		RECONSTRUCTION - PAVEMENTS				
27TH ST	ILL 5 TO 52ND AVE IN MOLINE	UTILITY ADJUSTMENT	\$200,000	ROCK ISLAND	1	2024-2028
		RECONSTRUCTION - PAVEMENTS				
27TH ST	ILL 5 TO 52ND AVE IN MOLINE	CONSTRUCTION ENGINEERING	\$1,400,000	ROCK ISLAND	1	2024-2028
		RECONSTRUCTION - PAVEMENTS				
27TH ST	ROCK RIVER & I-280; 52ND AVE TO AIRPORT RD IN MOLINE Miles = 0.65 <i>ILLINOIS SPECIAL BRIDGE PROGRAM PROJECT.</i>	BRIDGE REPLACEMENT RECONSTRUCTION BRIDGE REHABILITATION	\$45,000,000	ROCK ISLAND	1	2024-2028
		RECONSTRUCTION - BRIDGES				
Roadway Information				Structure Information		
<u>Miles</u>	<u>AADT</u>	<u>Truck Pct</u>	<u>NHS</u>	<u>Str Number</u>	<u>AADT</u>	<u>Truck Pct NHS</u>
0.65	11,275	4.1	N	0810047	11,400	4 N
				0810166	11,400	4 N

**FY 2023-2028 Rebuild Illinois
Highway Improvement Program
District 2
State Highways**

Route / Street	Location	Improvements	Est. Cost	County	MYP Years	
		TAMP Category			Past	Current
27TH ST	ROCK RIVER & I-280; 52ND AVE TO AIRPORT RD IN MOLINE <i>ILLINOIS SPECIAL BRIDGE PROGRAM PROJECT.</i>	P.E. (PHASE I) P.E. (CONSULTANT TSL) RECONSTRUCTION - BRIDGES	\$1,500,000	ROCK ISLAND	1	2023
27TH ST	ROCK RIVER & I-280; 52ND AVE TO AIRPORT RD IN MOLINE <i>ILLINOIS SPECIAL BRIDGE PROGRAM PROJECT.</i>	P.E. (PHASE I) P.E. (CONSULTANT TSL) RECONSTRUCTION - BRIDGES	\$3,000,000	ROCK ISLAND	1	2024-2028
27TH ST	ROCK RIVER & I-280; 52ND AVE TO AIRPORT RD IN MOLINE <i>ILLINOIS SPECIAL BRIDGE PROGRAM PROJECT.</i>	P.E. (PHASE II) RECONSTRUCTION - BRIDGES	\$4,500,000	ROCK ISLAND	1	2024-2028
27TH ST	ROCK RIVER & I-280; 52ND AVE TO AIRPORT RD IN MOLINE <i>ILLINOIS SPECIAL BRIDGE PROGRAM PROJECT.</i>	LAND ACQUISITION RECONSTRUCTION - BRIDGES	\$500,000	ROCK ISLAND	1	2024-2028
27TH ST	ROCK RIVER & I-280; 52ND AVE TO AIRPORT RD IN MOLINE <i>ILLINOIS SPECIAL BRIDGE PROGRAM PROJECT.</i>	UTILITY ADJUSTMENT RECONSTRUCTION - BRIDGES	\$200,000	ROCK ISLAND	1	2024-2028

**FY 2023-2028 Rebuild Illinois
Highway Improvement Program
District 2
State Highways**

Route / Street	Location	Improvements	Est. Cost	County	MYP Years		
		TAMP Category			Past	Current	
27TH ST	ROCK RIVER & I-280; 52ND AVE TO AIRPORT RD IN MOLINE ILLINOIS SPECIAL BRIDGE PROGRAM PROJECT.	CONSTRUCTION ENGINEERING RECONSTRUCTION - BRIDGES	\$4,500,000	ROCK ISLAND	1	2024-2028	
ALPINE RD	CHARLES ST TO US 20 IN ROCKFORD	P.E. (PHASE I) RECONSTRUCTION - PAVEMENTS	\$5,000,000	WINNEBAGO	1	2024-2028	
ANDALUSIA RD	0.7 MI E OF ILL 92 IN ROCK ISLAND ISOLATED STRUCTURE THAT WILL BE NEGOTIATED FOR TRANSFER WITH FUTURE ROADWAY IMPROVEMENT.	CULVERT REPLACEMENT RECONSTRUCTION - BRIDGES	\$1,000,000	ROCK ISLAND	1	2024-2028	
				Structure Information			
				Str Number	AADT	Truck Pct	NHS
				0812006	6,650	11	N
ANDALUSIA RD	0.7 MI E OF ILL 92 IN ROCK ISLAND ISOLATED STRUCTURE THAT WILL BE NEGOTIATED FOR TRANSFER WITH FUTURE ROADWAY IMPROVEMENT.	P.E. (PHASE I) P.E. (CONSULTANT TSL) RECONSTRUCTION - BRIDGES	\$70,000	ROCK ISLAND	1	2023	
ANDALUSIA RD	0.7 MI E OF ILL 92 IN ROCK ISLAND ISOLATED STRUCTURE THAT WILL BE NEGOTIATED FOR TRANSFER WITH FUTURE ROADWAY IMPROVEMENT.	P.E. (PHASE II) RECONSTRUCTION - BRIDGES	\$70,000	ROCK ISLAND	1	2024-2028	

**FY 2023-2028 Rebuild Illinois
Highway Improvement Program
District 2
State Highways**

Route / Street	Location	Improvements	Est. Cost	County	MYP Years	
		TAMP Category			Past	Current
ANDALUSIA RD	0.7 MI E OF ILL 92 IN ROCK ISLAND	LAND ACQUISITION	\$60,000	ROCK ISLAND	1	2024-2028
ISOLATED STRUCTURE THAT WILL BE NEGOTIATED FOR TRANSFER WITH FUTURE ROADWAY IMPROVEMENT.						
RECONSTRUCTION - BRIDGES						
ANDALUSIA RD	0.7 MI E OF ILL 92 IN ROCK ISLAND	UTILITY ADJUSTMENT	\$20,000	ROCK ISLAND	1	2024-2028
ISOLATED STRUCTURE THAT WILL BE NEGOTIATED FOR TRANSFER WITH FUTURE ROADWAY IMPROVEMENT.						
RECONSTRUCTION - BRIDGES						
ANDALUSIA RD	0.7 MI E OF ILL 92 IN ROCK ISLAND	RR ENGINEERING	\$50,000	ROCK ISLAND	1	2024-2028
ISOLATED STRUCTURE THAT WILL BE NEGOTIATED FOR TRANSFER WITH FUTURE ROADWAY IMPROVEMENT.						
RECONSTRUCTION - BRIDGES						
ANDALUSIA RD	W 8 1/2 ST TO W 4TH ST IN MILAN	TRAF SIGNAL MODERNIZATION ADA IMPROVEMENTS	\$400,000	ROCK ISLAND	4	2023
MISCELLANEOUS IMPROVEMENTS						
ARGO FAY RD	ILL 84 TO ILL 78 (VARIOUS CULVERTS)	CULVERT (NEW) CULVERT REPLACEMENT CULVERT REMOVAL MISCELLANEOUS GUARDRAIL	\$3,200,000	CARROLL	3	2024-2028
INITIAL CONSTRUCTION - BRIDGES						
<div> <div>Structure Information</div> <div> <div>Str Number</div> <div>AADT</div> <div>Truck Pct</div> <div>NHS</div> </div> </div>						
<div> <div>0082005</div> <div>2,350</div> <div>17</div> <div>N</div> </div>						

**FY 2023-2028 Rebuild Illinois
Highway Improvement Program
District 2
State Highways**

Route / Street	Location	Improvements	Est. Cost	County	MYP Years		
		TAMP Category			Past	Current	
ARGO FAY RD	ILL 84 TO ILL 78 (VARIOUS CULVERTS)	LAND ACQUISITION	\$50,000	CARROLL	3	2024-2028	
		INITIAL CONSTRUCTION - BRIDGES					
FREEPORT RD	JORDON CREEK 0.4 MI N OF LEE / WHITESIDE CO LINE	CULVERT (NEW)	\$750,000	OGLE WHITESIDE	13	2024-2028	
		ISOLATED STRUCTURE THAT WILL BE NEGOTIATED FOR TRANSFER WITH FUTURE ROADWAY IMPROVEMENT.					
		INITIAL CONSTRUCTION - BRIDGES					
FREEPORT RD	JORDON CREEK 6 MI N OF STERLING	BRIDGE REPLACEMENT	\$750,000	WHITESIDE	13	2024-2028	
		ISOLATED STRUCTURE THAT WILL BE NEGOTIATED FOR TRANSFER WITH FUTURE ROADWAY IMPROVEMENT.					
		RECONSTRUCTION - BRIDGES					
				Structure Information			
				Str Number	AADT	Truck Pct	NHS
				0980049	1,800	8	N
HARRISON RD	0.2 MI N OF WISHOP RD	CULVERT REPLACEMENT	\$600,000	WINNEBAGO	3	2024-2028	
		ISOLATED STRUCTURE THAT WILL BE NEGOTIATED FOR TRANSFER WITH FUTURE ROADWAY IMPROVEMENT.					
		MISCELLANEOUS IMPROVEMENTS					
HARRISON RD	0.2 MI N OF WISHOP RD	LAND ACQUISITION	\$20,000	WINNEBAGO	3	2024-2028	
		ISOLATED STRUCTURE THAT WILL BE NEGOTIATED FOR TRANSFER WITH FUTURE ROADWAY IMPROVEMENT.					
		MISCELLANEOUS IMPROVEMENTS					

**FY 2023-2028 Rebuild Illinois
Highway Improvement Program
District 2
State Highways**

Route / Street	Location	Improvements	Est. Cost	County	MYP Years	
		TAMP Category			Past	Current
MELUGINS GROVE RD TOWN HALL RD	DITCHES IN US 30 ROW 1 MI & 1.5 MI W OF ILL 251	BRIDGE REPLACEMENT	\$3,000,000	LEE	12	2024-2028
ISOLATED STRUCTURE THAT WILL BE NEGOTIATED FOR TRANSFER WITH FUTURE ROADWAY IMPROVEMENT.						
		RECONSTRUCTION - BRIDGES	Structure Information			
			Str Number	AADT	Truck Pct	NHS
			0520040	25	N/A	N
			0520041	10	N/A	N
MELUGINS GROVE RD TOWN HALL RD	DITCHES IN US 30 ROW 1 MI & 1.5 MI W OF ILL 251	LAND ACQUISITION	\$115,000	LEE	10	2023
ISOLATED STRUCTURE THAT WILL BE NEGOTIATED FOR TRANSFER WITH FUTURE ROADWAY IMPROVEMENT.						
		RECONSTRUCTION - BRIDGES				
MOLINE RD	94TH AVE W OF HILLSDALE	CULVERT REPLACEMENT INTERSECTION IMPROVEMENT	\$1,000,000	ROCK ISLAND	1	2024-2028
ISOLATED STRUCTURE THAT WILL BE NEGOTIATED FOR TRANSFER WITH FUTURE ROADWAY IMPROVEMENT.						
		MISCELLANEOUS IMPROVEMENTS				
MOLINE RD	94TH AVE W OF HILLSDALE	LAND ACQUISITION	\$40,000	ROCK ISLAND	1	2024-2028
ISOLATED STRUCTURE THAT WILL BE NEGOTIATED FOR TRANSFER WITH FUTURE ROADWAY IMPROVEMENT.						
		MISCELLANEOUS IMPROVEMENTS				

**FY 2023-2028 Rebuild Illinois
Highway Improvement Program
District 2
State Highways**

Route / Street	Location	Improvements	Est. Cost	County	MYP Years	
		TAMP Category			Past	Current
OSCO RD	1.6 MI S OF US 6	CULVERT REPLACEMENT	\$400,000	HENRY	1	2024-2028
		MISCELLANEOUS IMPROVEMENTS				
OSCO RD	1.6 MI S OF US 6	LAND ACQUISITION	\$20,000	HENRY	1	2024-2028
		MISCELLANEOUS IMPROVEMENTS				
SPRINGFIELD AVE	N FORK KENT CREEK 0.5 MI S OF ILL 70	BRIDGE REPLACEMENT	\$1,825,000	WINNEBAGO	4	2024-2028
	ISOLATED STRUCTURE THAT WILL BE NEGOTIATED FOR TRANSFER WITH FUTURE ROADWAY IMPROVEMENT.					
		RECONSTRUCTION - BRIDGES		Structure Information		
				Str Number	AADT	Truck Pct NHS
				1010100	7,900	3 Y
VARIOUS	STREAM BANK MITIGATION	MISCELLANEOUS	\$100,000	DISTRICT-WIDE	1	2023
		MISCELLANEOUS IMPROVEMENTS				
VARIOUS	VARIOUS LOCATIONS (ADA RAMPS)	ADA IMPROVEMENTS	\$4,000,000	DISTRICT-WIDE	7	2024-2028
		MISCELLANEOUS IMPROVEMENTS				

**FY 2023-2028 Rebuild Illinois
Highway Improvement Program
District 2
State Highways**

Route / Street	Location	Improvements	Est. Cost	County	MYP Years	
		TAMP Category			Past	Current
VARIOUS	MISCELLANEOUS LAND ACQUISITION FOR ADA RAMPs	LAND ACQUISITION	\$50,000	DISTRICT-WIDE	5	2023
		MISCELLANEOUS IMPROVEMENTS				
VARIOUS	MISCELLANEOUS LAND ACQUISITION FOR ADA RAMPs	LAND ACQUISITION	\$250,000	DISTRICT-WIDE	5	2024-2028
		MISCELLANEOUS IMPROVEMENTS				
VARIOUS	VARIOUS LOCATIONS DISTRICTWIDE	BRIDGE CLEANING	\$230,000	HENRY LEE ROCK ISLAND WHITESIDE VARIOUS	1	2023
		PRESERVATION - BRIDGES				
VARIOUS	VARIOUS LOCATIONS DISTRICTWIDE	BRIDGE CLEANING	\$110,000	WINNEBAGO BOONE	1	2023
		PRESERVATION - BRIDGES				
VARIOUS	VARIOUS LOCATIONS DISTRICTWIDE	BRIDGE CLEANING	\$215,000	CARROLL OGLE STEPHENSON WHITESIDE VARIOUS	1	2023
		PRESERVATION - BRIDGES				

**FY 2023-2028 Rebuild Illinois
Highway Improvement Program
District 2
State Highways**

Route / Street	Location	Improvements	Est. Cost	County	MYP Years	
		TAMP Category			Past	Current
VARIOUS	VARIOUS LOCATIONS DISTRICTWIDE	BRIDGE CLEANING	\$230,000	HENRY LEE ROCK ISLAND WHITESIDE VARIOUS	1	2024-2028
		PRESERVATION - BRIDGES				
VARIOUS	VARIOUS LOCATIONS DISTRICTWIDE	BRIDGE CLEANING	\$110,000	WINNEBAGO BOONE	1	2024-2028
		PRESERVATION - BRIDGES				
VARIOUS	VARIOUS LOCATIONS DISTRICTWIDE	BRIDGE CLEANING	\$215,000	CARROLL OGLE STEPHENSON WHITESIDE VARIOUS	1	2024-2028
		PRESERVATION - BRIDGES				
VARIOUS	DISTRICT MISCELLANEOUS	MISCELLANEOUS PROJECTS	\$500,000	DISTRICT-WIDE	6	2023
		MISCELLANEOUS IMPROVEMENTS				
VARIOUS	DISTRICT MISCELLANEOUS	MISCELLANEOUS PROJECTS	\$2,500,000	DISTRICT-WIDE	4	2024-2028
		MISCELLANEOUS IMPROVEMENTS				

**FY 2023-2028 Rebuild Illinois
Highway Improvement Program
District 2
State Highways**

Route / Street	Location	Improvements	Est. Cost	County	MYP Years	
		TAMP Category			Past	Current
VARIOUS	BRIDGE DECK SEALING	BRIDGE DECK SEALING	\$670,000	DISTRICT-WIDE	5	2023
		PRESERVATION - BRIDGES				
VARIOUS	BRIDGE DECK SEALING	BRIDGE DECK SEALING	\$3,350,000	DISTRICT-WIDE	5	2024-2028
		PRESERVATION - BRIDGES				
VARIOUS	ENVIRONMENTAL MAINTENANCE & TREE MITIGATION	MISCELLANEOUS	\$50,000	DISTRICT-WIDE	2	2024-2028
		MISCELLANEOUS IMPROVEMENTS				
VARIOUS	HIGHWAY SAFETY IMPROVEMENT PROGRAM PROJECTS	SAFETY IMPROVEMENTS	\$1,391,000	DISTRICT-WIDE	6	2023
		MISCELLANEOUS IMPROVEMENTS				
VARIOUS	HIGHWAY SAFETY IMPROVEMENT PROGRAM PROJECTS	SAFETY IMPROVEMENTS	\$11,336,000	DISTRICT-WIDE	5	2024-2028
		MISCELLANEOUS IMPROVEMENTS				

**FY 2023-2028 Rebuild Illinois
Highway Improvement Program
District 2
State Highways**

Route / Street	Location	Improvements	Est. Cost	County	MYP Years	
		TAMP Category			Past	Current
VARIOUS	VARIOUS LOCATIONS (PRESERVATION)	MISCELLANEOUS PROJECTS CRACK & JOINT SEALING	\$13,201,000	DISTRICT-WIDE	4	2024-2028
		PRESERVATION - PAVEMENTS				
VARIOUS	SURVEY & RIGHT-OF-WAY DOCUMENTS	P.E. (ROW) P.E. SURVEYS (ROW)	\$1,000,000	DISTRICT-WIDE	2	2023
		MISCELLANEOUS IMPROVEMENTS				
VARIOUS	SURVEY & RIGHT-OF-WAY DOCUMENTS	P.E. (ROW) P.E. SURVEYS (ROW)	\$2,000,000	DISTRICT-WIDE	1	2024-2028
		MISCELLANEOUS IMPROVEMENTS				
VARIOUS	ON-CALL ENGINEERING	P.E. (PHASE I) P.E. (PHASE II) P.E. (CONSULTANT PLANS)	\$9,500,000	DISTRICT-WIDE	2	2023
		MISCELLANEOUS IMPROVEMENTS				
VARIOUS	ON-CALL ENGINEERING	P.E. (PHASE I) P.E. (PHASE II) P.E. (CONSULTANT PLANS)	\$20,500,000	DISTRICT-WIDE	2	2024-2028
		MISCELLANEOUS IMPROVEMENTS				

**FY 2023-2028 Rebuild Illinois
Highway Improvement Program
District 2
State Highways**

Route / Street	Location	Improvements	Est. Cost	County	MYP Years	
		TAMP Category			Past	Current
VARIOUS	ON-CALL ENGINEERING STRUCTURES	P.E. (PHASE II)	\$1,000,000	DISTRICT-WIDE	1	2023
		MISCELLANEOUS IMPROVEMENTS				
VARIOUS	MISCELLANEOUS LAND ACQUISITION	LAND ACQUISITION	\$300,000	DISTRICT-WIDE	2	2024-2028
		MISCELLANEOUS IMPROVEMENTS				
VARIOUS	PRE-LAND ACQUISITION ACTIVITY	PRE-ACQUISITION ACTIVITY	\$50,000	DISTRICT-WIDE	6	2023
		MISCELLANEOUS IMPROVEMENTS				
VARIOUS	PRE-LAND ACQUISITION ACTIVITY	PRE-ACQUISITION ACTIVITY	\$100,000	DISTRICT-WIDE	5	2024-2028
		MISCELLANEOUS IMPROVEMENTS				
VARIOUS	POST-LAND ACQUISITION ACTIVITY	POST-ACQUISITION ACTIVITY	\$50,000	DISTRICT-WIDE	6	2023
		MISCELLANEOUS IMPROVEMENTS				
VARIOUS	POST-LAND ACQUISITION ACTIVITY	POST-ACQUISITION ACTIVITY	\$100,000	DISTRICT-WIDE	5	2024-2028
		MISCELLANEOUS IMPROVEMENTS				

**FY 2023-2028 Rebuild Illinois
Highway Improvement Program
District 2
State Highways**

Route / Street	Location	Improvements	Est. Cost	County	MYP Years	
		TAMP Category			Past	Current
VARIOUS	MISCELLANEOUS UTILITY ADJUSTMENTS	UTILITY ADJUSTMENT	\$50,000	DISTRICT-WIDE	4	2023
		MISCELLANEOUS IMPROVEMENTS				
VARIOUS	MISCELLANEOUS UTILITY ADJUSTMENTS	UTILITY ADJUSTMENT	\$250,000	DISTRICT-WIDE	4	2024-2028
		MISCELLANEOUS IMPROVEMENTS				
VARIOUS	CONSTRUCTION ENGINEERING	CONSTRUCTION ENGINEERING	\$8,000,000	DISTRICT-WIDE	2	2023
		MISCELLANEOUS IMPROVEMENTS				
VARIOUS	CONSTRUCTION ENGINEERING	CONSTRUCTION ENGINEERING	\$6,000,000	DISTRICT-WIDE	1	2024-2028
		MISCELLANEOUS IMPROVEMENTS				
VARIOUS	CONSTRUCTION ENGINEERING- MATERIALS TESTING	CE QA/MATERIALS TESTING	\$750,000	DISTRICT-WIDE	1	2023
		MISCELLANEOUS IMPROVEMENTS				

**FY 2023-2028 Rebuild Illinois
Highway Improvement Program
District 2
State Highways**

Route / Street	Location	Improvements	Est. Cost	County	MYP Years	
		TAMP Category			Past	Current
W LINCOLNWAY	UP RR 1.3 MI N OF US 30	BRIDGE REPLACEMENT	\$1,700,000	WHITESIDE	1	2024-2028
ISOLATED STRUCTURE THAT WILL BE NEGOTIATED FOR TRANSFER WITH FUTURE ROADWAY IMPROVEMENT.						
RECONSTRUCTION - BRIDGES				Structure Information <div> <div>Str Number</div> <div>AADT</div> <div>Truck Pct</div> <div>NHS</div> </div> <div>09800243,85021N</div>		
W LINCOLNWAY	UP RR 1.3 MI N OF US 30	P.E. (PHASE I) P.E. (CONSULTANT TSL)	\$170,000	WHITESIDE	1	2023
ISOLATED STRUCTURE THAT WILL BE NEGOTIATED FOR TRANSFER WITH FUTURE ROADWAY IMPROVEMENT.						
RECONSTRUCTION - BRIDGES						
W LINCOLNWAY	UP RR 1.3 MI N OF US 30	P.E. (PHASE II)	\$170,000	WHITESIDE	1	2024-2028
ISOLATED STRUCTURE THAT WILL BE NEGOTIATED FOR TRANSFER WITH FUTURE ROADWAY IMPROVEMENT.						
RECONSTRUCTION - BRIDGES						
W LINCOLNWAY	UP RR 1.3 MI N OF US 30	LAND ACQUISITION	\$50,000	WHITESIDE	1	2024-2028
ISOLATED STRUCTURE THAT WILL BE NEGOTIATED FOR TRANSFER WITH FUTURE ROADWAY IMPROVEMENT.						
RECONSTRUCTION - BRIDGES						
W LINCOLNWAY	UP RR 1.3 MI N OF US 30	RR ENGINEERING	\$30,000	WHITESIDE	1	2024-2028
ISOLATED STRUCTURE THAT WILL BE NEGOTIATED FOR TRANSFER WITH FUTURE ROADWAY IMPROVEMENT.						
RECONSTRUCTION - BRIDGES						

**FY 2023-2028 Rebuild Illinois
Highway Improvement Program
District 2
State Highways**

Route / Street	Location	Improvements	Est. Cost	County	MYP Years	
		TAMP Category			Past	Current
W LINCOLNWAY	AT MCCUE RD / EMERSON RD W OF STERLING	INTERSECTION IMPROVEMENT	\$588,000	WHITESIDE	1	2024-2028
		MISCELLANEOUS IMPROVEMENTS				
W LINCOLNWAY	AT MCCUE RD / EMERSON RD W OF STERLING	LAND ACQUISITION	\$30,000	WHITESIDE	1	2024-2028
		MISCELLANEOUS IMPROVEMENTS				

DISTRICT 2

FY 2023-2028

PROPOSED LOCAL PROJECTS

**FY 2023-2026 Rebuild Illinois
Highway Improvement Program
District 2
Local Highways**

Route / Street	Location	Improvements	Est. Cost	County	MYP Years	
		TAMP Category			Past	Current
ILL 26 GALENA AVE DIVISION ST FARGO AVE	GALENA AVE (ILL 26): DIVISION ST TO 10TH ST; DIVISION ST: GALENA AVE (ILL 26) TO FARGO AVE; FARGO AVE: DIVISION ST TO US 52 Miles = 0.65	STANDARD OVERLAY	\$1,180,000	LEE	2	2023
		REHABILITATION - PAVEMENTS				
ILL 26 GALENA AVE DIVISION ST FARGO AVE	GALENA AVE (ILL 26): DIVISION ST TO 10TH ST; DIVISION ST: GALENA AVE (ILL 26) TO FARGO AVE; FARGO AVE: DIVISION ST TO US 52	CONSTRUCTION ENGINEERING	\$96,000	LEE	2	2023
		REHABILITATION - PAVEMENTS				
ILL 92 1ST AVE	16TH ST TO 24TH ST Miles = 0.73	STANDARD OVERLAY	\$2,813,000	ROCK ISLAND	1	2023
		REHABILITATION - PAVEMENTS				
ILL 251 N 2ND ST	E RIVERSIDE BLVD TO RIVER LN	SIDEWALKS	\$411,000	WINNEBAGO	1	2023
		MISCELLANEOUS IMPROVEMENTS				
1ST ST	E 1ST AVE TO US 150 Miles = 1.67	STANDARD OVERLAY	\$1,074,000	ROCK ISLAND	1	2024-2028
		REHABILITATION - PAVEMENTS				

**FY 2023-2026 Rebuild Illinois
Highway Improvement Program
District 2
Local Highways**

Route / Street	Location	Improvements	Est. Cost	County	MYP Years	
		TAMP Category			Past	Current
7TH ST	12TH AVE TO 16TH AVE Miles = 0.25	STANDARD OVERLAY	\$540,000	ROCK ISLAND	3	2023
		REHABILITATION - PAVEMENTS				
8TH AVE	AT KEITH CREEK 0.1 MI E OF KISHWAUKEE ST IN ROCKFORD	BRIDGE REPLACEMENT	\$1,000,000	WINNEBAGO	3	2023
		RECONSTRUCTION - BRIDGES				
8TH AVE	AT KEITH CREEK 0.1 MI E OF KISHWAUKEE ST IN ROCKFORD	CONSTRUCTION ENGINEERING	\$100,000	WINNEBAGO	3	2023
		RECONSTRUCTION - BRIDGES				
10TH ST	CROSSTOWN AVE TO AVENUE OF THE CITIES TRAIL	BIKEWAY	\$268,000	ROCK ISLAND	1	2023
		MISCELLANEOUS IMPROVEMENTS				
19TH AVE	ECL ROCK ISLAND TO 7TH ST Miles = 0.50	STANDARD OVERLAY	\$1,265,000	ROCK ISLAND	1	2024-2028
		REHABILITATION - PAVEMENTS				
19TH AVE	7TH ST TO 0.1 MI W OF 16TH AVE Miles = 0.66	STANDARD OVERLAY	\$1,511,000	ROCK ISLAND	1	2023
		REHABILITATION - PAVEMENTS				

**FY 2023-2026 Rebuild Illinois
Highway Improvement Program
District 2
Local Highways**

Route / Street	Location	Improvements	Est. Cost	County	MYP Years	
		TAMP Category			Past	Current
30TH ST	5TH AVE (ILL 92) TO 18TH AVE Miles = 0.98	STANDARD OVERLAY	\$2,300,000	ROCK ISLAND	3	2024-2028
		REHABILITATION - PAVEMENTS				
31ST AVE	ILL 92 TO US 67 Miles = 1.10	STANDARD OVERLAY	\$2,050,000	ROCK ISLAND	3	2023
		REHABILITATION - PAVEMENTS				
APPLETON RD	KISHWAUKEE RIVER BRIDGE TO US 20 EB RAMPS Miles = 0.86	RECONSTRUCTION	\$5,230,000	BOONE	1	2024-2028
		RECONSTRUCTION - PAVEMENTS				
APPLETON RD	KISHWAUKEE RIVER BRIDGE TO US 20 EB RAMPS	CONSTRUCTION ENGINEERING	\$223,000	BOONE	1	2024-2028
		RECONSTRUCTION - PAVEMENTS				
AVENUE OF THE CITIES	34TH ST TO 41ST ST Miles = 0.50	STANDARD OVERLAY	\$636,000	ROCK ISLAND	3	2023
		REHABILITATION - PAVEMENTS				
BELVIDERE RD	MAIN ST TO ILL 173	SAFETY IMPROVEMENTS	\$650,000	WINNEBAGO	1	2023
		MISCELLANEOUS IMPROVEMENTS				

**FY 2023-2026 Rebuild Illinois
Highway Improvement Program
District 2
Local Highways**

Route / Street	Location	Improvements	Est. Cost	County	MYP Years	
		TAMP Category			Past	Current
BIG CUT RD	OVER BNSF RR 3 MI SW OF MT CARROLL	BRIDGE REPLACEMENT	\$1,279,000	CARROLL	4	2024-2028
ILLINOIS SPECIAL BRIDGE PROGRAM LOCAL PROJECT; CONTINGENT UPON JOINT FUNDING AGREEMENT BETWEEN IDOT, ICC, RAILROAD AND LOCAL AGENCY.						
RECONSTRUCTION - BRIDGES						
BIG CUT RD	OVER BNSF RR 3 MI SW OF MT CARROLL	CONSTRUCTION ENGINEERING	\$96,000	CARROLL	4	2024-2028
ILLINOIS SPECIAL BRIDGE PROGRAM LOCAL PROJECT; CONTINGENT UPON JOINT FUNDING AGREEMENT BETWEEN IDOT, ICC, RAILROAD AND LOCAL AGENCY.						
RECONSTRUCTION - BRIDGES						
CARON RD CRESTON RD	CARON RD: 7TH AVE TO 0.1 MI S OF CRESTON RD; CRESTON RD: 0.1 MI W OF CARON RD TO I-39 OVERPASS Miles = 2.13	STANDARD OVERLAY	\$946,000	OGLE	2	2023
REHABILITATION - PAVEMENTS						
CH 2 GERMAN CHURCH RD	ILL 72 TO DEER PATH RD Miles = 4.60	STANDARD OVERLAY	\$800,000	OGLE	1	2024-2028
REHABILITATION - PAVEMENTS						
CH 3 CH 34 RED OAK RD SCIOTO MILLS RD	RED OAK RD (CH 3): ECL RED OAK CITY TO WCL CEDARVILLE; SCIOTO MILLS RD (CH 34): 0.1 MI W OF IRIS HILL RD TO ILL 26	COLD IN-PLACE RECYCLING	\$434,000	STEPHENSON	1	2023
PRESERVATION - PAVEMENTS						

**FY 2023-2026 Rebuild Illinois
Highway Improvement Program
District 2
Local Highways**

Route / Street	Location	Improvements	Est. Cost	County	MYP Years	
		TAMP Category			Past	Current
CH 5 MASSBACH RD	AT SCRUB CREEK 6 MI SE OF DERINDA CENTER	BRIDGE REPLACEMENT	\$600,000	JO DAVIESS	10	2023
		RECONSTRUCTION - BRIDGES				
CH 5 CEDARVILLE RD	AT BRANCH BROWN CREEK 3 MI SE OF DAKOTA	CULVERT REPLACEMENT	\$600,000	STEPHENSON	1	2023
		RECONSTRUCTION - BRIDGES				
CH 6 WILLOW RD	AT MUDDY PLUM RIVER 5.5 MI SE OF STOCKTON	BRIDGE REPLACEMENT	\$603,000	JO DAVIESS	10	2023
		RECONSTRUCTION - BRIDGES				
CH 7 MILLEDGEVILLE RD	AT BUFFALO CREEK 2.5 MI SW OF POLO	BRIDGE REPLACEMENT	\$2,000,000	OGLE	2	2023
		RECONSTRUCTION - BRIDGES				
CH 8 IDEAL RD	MORRISON RD TO DUTCH TOWN RD Miles = 4.43	RECONSTRUCTION	\$5,420,000	CARROLL	3	2024-2028
		RECONSTRUCTION - PAVEMENTS				
CH 14 CH 28	CH 14: CH 5 TO ILL 78; CH 28: ILL 81 TO ILL 78	COLD IN-PLACE RECYCLING	\$1,075,000	HENRY	3	2023
		PRESERVATION - PAVEMENTS				

**FY 2023-2026 Rebuild Illinois
Highway Improvement Program
District 2
Local Highways**

Route / Street	Location	Improvements	Est. Cost	County	MYP Years	
		TAMP Category			Past	Current
CH 15 HARMON RD	AT FIVE MILE BRANCH CREEK 7 MI SW OF DIXON	BRIDGE REPLACEMENT	\$400,000	LEE	5	2024-2028
		RECONSTRUCTION - BRIDGES				
CH 19 MCCONNELL RD AFOLKEY RD	MCCONNEL RD: ILL 26 TO AFOLKEY RD; AFOLKEY RD: FACTORY RD TO MCCONNELL RD	COLD IN-PLACE RECYCLING	\$4,570,000	STEPHENSON	4	2024-2028
		PRESERVATION - PAVEMENTS				
CH 28 DAKOTA RD	ROCK GROVE RD TO ILL 75	COLD IN-PLACE RECYCLING	\$5,831,000	STEPHENSON	1	2024-2028
		PRESERVATION - PAVEMENTS				
CH 30 BAILEYVILLE RD	MONTAGUE RD TO ILL 26 Miles = 4.54	STANDARD OVERLAY	\$775,000	OGLE	2	2024-2028
		REHABILITATION - PAVEMENTS				
CH 35 LOWELL PARK RD	PINES RD TO LEE CO LINE (PILGRIM RD) Miles = 5.96	STANDARD OVERLAY	\$980,000	OGLE	2	2023
		REHABILITATION - PAVEMENTS				
CH 55 E RIVERSIDE BLVD	MATERIAL AVE TO SAGE DR Miles = 0.78	DESIGNED OVERLAY CURB AND GUTTER	\$6,744,000	WINNEBAGO	1	2024-2028
		REHABILITATION - PAVEMENTS				

**FY 2023-2026 Rebuild Illinois
Highway Improvement Program
District 2
Local Highways**

Route / Street	Location	Improvements	Est. Cost	County	MYP Years	
		TAMP Category			Past	Current
CH 76 PRAIRIE HILL RD	AT ROCK RIVER 0.4 MI W OF ILL 2	BRIDGE REPLACEMENT	\$5,026,000	WINNEBAGO	6	2024-2028
ILLINOIS SPECIAL BRIDGE PROGRAM LOCAL PROJECT; CONTINGENT UPON LOCAL AGENCY PROVIDING MATCHING FUNDS.						
RECONSTRUCTION - BRIDGES						
CH 76 PRAIRIE HILL RD	AT ROCK RIVER 0.4 MI W OF ILL 2	CONSTRUCTION ENGINEERING	\$402,000	WINNEBAGO	6	2024-2028
ILLINOIS SPECIAL BRIDGE PROGRAM LOCAL PROJECT; CONTINGENT UPON LOCAL AGENCY PROVIDING MATCHING FUNDS.						
RECONSTRUCTION - BRIDGES						
CORDOVA RD	ROCK ISLAND CO LINE TO ERIE WCL	COLD IN-PLACE RECYCLING	\$1,690,000	WHITESIDE	1	2023
PRESERVATION - PAVEMENTS						
DAGGERT RD	AT E JOHNSON CREEK 3 MI S OF MT CARROLL	P.E. (PHASE I) P.E. (PHASE II)	\$144,000	CARROLL	2	2023
RECONSTRUCTION - BRIDGES						
DAGGERT RD	AT E JOHNSON CREEK 3 MI S OF MT CARROLL	BRIDGE REPLACEMENT	\$500,000	CARROLL	2	2024-2028
RECONSTRUCTION - BRIDGES						

**FY 2023-2026 Rebuild Illinois
Highway Improvement Program
District 2
Local Highways**

Route / Street	Location	Improvements	Est. Cost	County	MYP Years	
		TAMP Category			Past	Current
DAGGERT RD	AT E JOHNSON CREEK 3 MI S OF MT CARROLL	CONSTRUCTION ENGINEERING	\$70,000	CARROLL	2	2024-2028
		RECONSTRUCTION - BRIDGES				
DIXON AVE	AT HOWLAND CREEK 2.6 MI E OF ROCK FALLS	BRIDGE REPLACEMENT	\$1,600,000	WHITESIDE	3	2023
		RECONSTRUCTION - BRIDGES				
E 11TH ST	AT I&M FEEDER CANAL 0.5 MI E OF ILL 40	BRIDGE REPLACEMENT	\$2,070,000	WHITESIDE	3	2024-2028
	ILLINOIS SPECIAL BRIDGE PROGRAM LOCAL PROJECT; CONTINGENT UPON LOCAL AGENCY PROVIDING MATCHING FUNDS.					
		RECONSTRUCTION - BRIDGES				
E 11TH ST	AT I&M FEEDER CANAL 0.5 MI E OF ILL 40	CONSTRUCTION ENGINEERING	\$166,000	WHITESIDE	2	2024-2028
	ILLINOIS SPECIAL BRIDGE PROGRAM LOCAL PROJECT; CONTINGENT UPON LOCAL AGENCY PROVIDING MATCHING FUNDS.					
		RECONSTRUCTION - BRIDGES				
GENESEE CT	AT ROCK CREEK E OF LISTER RD IN MORRISON	BRIDGE REPLACEMENT	\$3,415,000	WHITESIDE	4	2023
	ILLINOIS SPECIAL BRIDGE PROGRAM LOCAL PROJECT; CONTINGENT UPON LOCAL AGENCY PROVIDING MATCHING FUNDS.					
		RECONSTRUCTION - BRIDGES				

**FY 2023-2026 Rebuild Illinois
Highway Improvement Program
District 2
Local Highways**

Route / Street	Location	Improvements	Est. Cost	County	MYP Years	
		TAMP Category			Past	Current
GENESEE CT	AT ROCK CREEK E OF LISTER RD IN MORRISON	CONSTRUCTION ENGINEERING	\$268,000	WHITESIDE	4	2023
		ILLINOIS SPECIAL BRIDGE PROGRAM LOCAL PROJECT; CONTINGENT UPON LOCAL AGENCY PROVIDING MATCHING FUNDS.				
		RECONSTRUCTION - BRIDGES				
HOLLYWOOD RD	AT CRANE GROVE CREEK 4.5 MI W OF GERMAN VALLEY	CULVERT REPLACEMENT	\$250,000	STEPHENSON	1	2023
		RECONSTRUCTION - BRIDGES				
N 700TH AVE	AT TRIB EDWARDS RIVER 2 MI E OF OPHIEM	BRIDGE REPLACEMENT	\$450,000	HENRY	2	2024-2028
		RECONSTRUCTION - BRIDGES				
PARK CT	AT YELLOW CREEK AT KRAPE PARK IN FREEPORT	BRIDGE REPLACEMENT	\$2,067,000	STEPHENSON	5	2023
		RECONSTRUCTION - BRIDGES				
PARK CT	AT YELLOW CREEK AT KRAPE PARK IN FREEPORT	CONSTRUCTION ENGINEERING	\$80,000	STEPHENSON	4	2023
		RECONSTRUCTION - BRIDGES				

**FY 2023-2026 Rebuild Illinois
Highway Improvement Program
District 2
Local Highways**

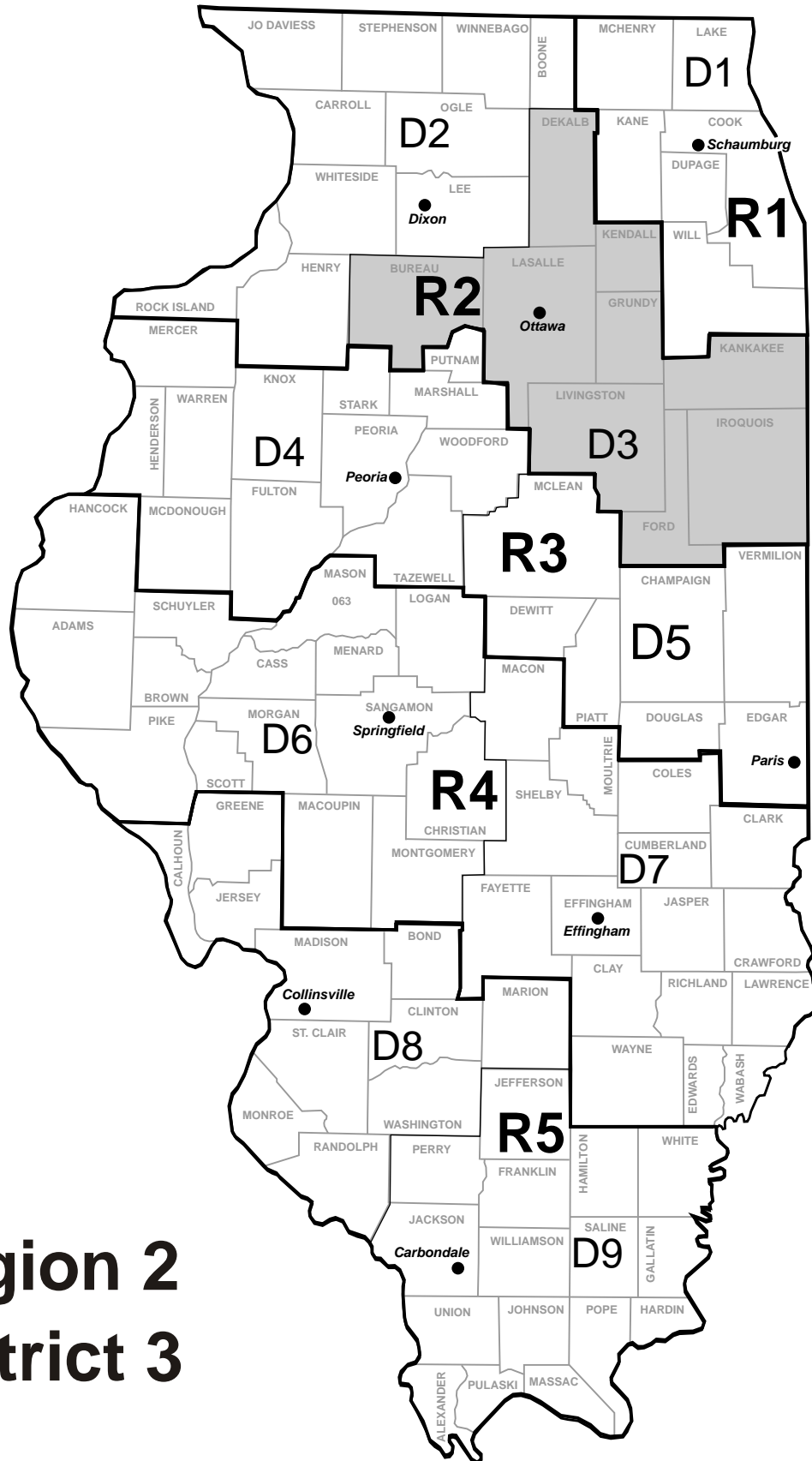
Route / Street	Location	Improvements	Est. Cost	County	MYP Years	
		TAMP Category			Past	Current
POPLAR GROVE RD	AT BEAVER CREEK 1 MI S OF POPLAR GROVE	BRIDGE REPLACEMENT	\$2,840,000	BOONE	2	2023
ILLINOIS SPECIAL BRIDGE PROGRAM LOCAL PROJECT; CONTINGENT UPON LOCAL AGENCY PROVIDING MATCHING FUNDS.						
RECONSTRUCTION - BRIDGES						
POPLAR GROVE RD	AT BEAVER CREEK 1 MI S OF POPLAR GROVE	CONSTRUCTION ENGINEERING	\$341,000	BOONE	2	2023
ILLINOIS SPECIAL BRIDGE PROGRAM LOCAL PROJECT; CONTINGENT UPON LOCAL AGENCY PROVIDING MATCHING FUNDS.						
RECONSTRUCTION - BRIDGES						
RIVER DR 23RD ST 7TH AVE 19TH ST 19TH ST ALTERNATE	RIVER DR: 19TH ST TO 23RD ST; 23RD ST: RIVER DR TO 7TH AVE; 7TH AVE: 23RD ST TO 18TH ST; 19TH ST: RIVER RD TO 18TH AVE; 19TH ST ALTERNATE: 18TH AVE TO AVENUE OF THE CITIES	BIKEWAY	\$381,000	ROCK ISLAND	1	2023
MISCELLANEOUS IMPROVEMENTS						
ROSCOE RD	AT ROCK RIVER 0.2 MI W OF ILL 251	BRIDGE REHABILITATION	\$2,240,000	WINNEBAGO	2	2024-2028
ILLINOIS SPECIAL BRIDGE PROGRAM LOCAL PROJECT; CONTINGENT UPON LOCAL AGENCY PROVIDING MATCHING FUNDS.						
REHABILITATION - BRIDGES						
ROSCOE RD	AT ROCK RIVER 0.2 MI W OF ILL 251	CONSTRUCTION ENGINEERING	\$148,000	WINNEBAGO	2	2024-2028
ILLINOIS SPECIAL BRIDGE PROGRAM LOCAL PROJECT; CONTINGENT UPON LOCAL AGENCY PROVIDING MATCHING FUNDS.						
REHABILITATION - BRIDGES						

**FY 2023-2026 Rebuild Illinois
Highway Improvement Program
District 2
Local Highways**

Route / Street	Location	Improvements	Est. Cost	County	MYP Years	
		TAMP Category			Past	Current
S ADAMS AVE	MAIN ST TO SOUTH ST Miles = 1.85	RECONSTRUCTION	\$8,791,000	STEPHENSON	2	2023
		RECONSTRUCTION - PAVEMENTS				
SCHAPVILLE RD	AT MILL CREEK 6 MI N OF ELIZABETH	BRIDGE REPLACEMENT	\$400,000	JO DAVIESS	10	2023
		RECONSTRUCTION - BRIDGES				
STAGECOACH TRAIL RD	AT CLEAR CREEK 1 MI W OF WARREN	BRIDGE REPLACEMENT	\$600,000	JO DAVIESS	8	2023
		RECONSTRUCTION - BRIDGES				
TOWER RD	TOWER RD: MONTAGUE RD TO WATER RD Miles = 3.75	STANDARD OVERLAY	\$625,000	OGLE	2	2024-2028
		REHABILITATION - PAVEMENTS				
VARIOUS	VARIOUS LOCATIONS IN STEPHENSON CO	CHIP SEAL-A1 CHIP SEAL-A2	\$246,000	STEPHENSON	1	2023
		PRESERVATION - PAVEMENTS				
W LE FEVRE RD	AVE L TO ILL 40 Miles = 0.69	RECONSTRUCTION	\$1,200,000	WHITESIDE	6	2023
		RECONSTRUCTION - PAVEMENTS				

**FY 2023-2026 Rebuild Illinois
Highway Improvement Program
District 2
Local Highways**

Route / Street	Location	Improvements	Est. Cost	County	MYP Years	
		TAMP Category			Past	Current
WOODSTOCK RD	AT PISCASAW CREEK 0.6 MI E OF POPLAR GROVE RD	BRIDGE REPLACEMENT	\$2,051,000	BOONE	1	2024-2028
ILLINOIS SPECIAL BRIDGE PROGRAM LOCAL PROJECT; CONTINGENT UPON LOCAL AGENCY PROVIDING MATCHING FUNDS.						
RECONSTRUCTION - BRIDGES						
WOODSTOCK RD	AT PISCASAW CREEK 0.6 MI E OF POPLAR GROVE RD	CONSTRUCTION ENGINEERING	\$131,000	BOONE	1	2024-2028
ILLINOIS SPECIAL BRIDGE PROGRAM LOCAL PROJECT; CONTINGENT UPON LOCAL AGENCY PROVIDING MATCHING FUNDS.						
RECONSTRUCTION - BRIDGES						



Region 2
District 3

**TRANSPORTATION PROGRAM SUMMARY
ILLINOIS DEPARTMENT OF TRANSPORTATION
REGION 2, DISTRICT 3, OTTAWA**

Overview

Highway District 3 encompasses 9 counties in east central Illinois and includes the cities of DeKalb, Kankakee, LaSalle-Peru, Mendota, Morris, Oswego, Ottawa, Pontiac, Princeton, Streator and Watseka, plus many smaller communities which serve as satellites for the larger employment centers or as focal points of this farming area. The state highway system in District 3 consists of 1,687 miles of highways and 787 bridges, supporting 10 million vehicle miles of travel daily.

State Program

The program for state and local highways will average \$4.1 billion annually for the FY 2023-2028 period. Approximately \$1 billion will be provided during FY 2023-2028 for improvements to state highways in District 3. The following table summarizes anticipated accomplishments on the state highway system in District 3 during this time frame.

FY 2023-2028 Programmed Improvements

<u>Roadway Maintenance</u>	
Interstate NHS (miles)	77
Non-Interstate NHS (miles)	34
Non-NHS Marked (miles)	153
Non-NHS Unmarked (miles)	15
<u>Bridges</u>	
Interstate NHS (Sq. Ft.)	111,517
Non-Interstate NHS (Sq. Ft.)	229,542
Non-NHS Marked (Sq. Ft.)	169,676
Non-NHS Unmarked (Sq. Ft.)	32,806
<u>Safety/System Modernization</u>	
Interstate NHS (miles)	0
Non-Interstate NHS (miles)	0
Non-NHS Marked (miles)	0
Non-NHS Unmarked (miles)	0
Safety Locations (number)	0
<u>System Expansion</u>	
Interstate NHS (miles)	0
Non-Interstate NHS (miles)	6
Non-NHS Marked (miles)	1
Non-NHS Unmarked (miles)	0
New Bridges (Sq. Ft.)	747
<u>Preservation</u>	
Roads & Bridges (\$M)	38.135

Major Highway projects of interest that are tentatively scheduled during the FY 2023-2028 time frame include:

- **Interstate 57 from Ford County line to 0.7 mile south of the Buckley Interchange and from 2 miles south of Illinois 54 to 2.4 miles north of US 24 in Iroquois County.** Resurfacing on 15.3 miles, bridge deck overlay, bridge joint replace/repair, bridge repair, culvert repair, new bridge deck and bridge replacements are programmed during FY 2024-2028 at a cost of \$46.7 million.

Resurfacing on the 6.7 miles of Interstate 57 from 0.7 mile south of the Buckley Interchange to 2 miles south of Illinois 54 was previously programmed in FY 2022 at a cost of \$17.5 million.

- **Interstate 57 from 0.5 mile north of Clifton to 0.7 mile north of the Iroquois County line, including the interchange at US 45/52 in Kankakee.** Resurfacing on 4.2 miles, bridge repair, a bridge deck overlay, bridge replacements, interchange reconstruction, land acquisition, utility adjustments and construction engineering at the US 45/52 Interchange are programmed during FY 2023-2028 at a cost of \$58 million. Of this total, land acquisition for the US 45/52 Interchange reconstruction is programmed in FY 2023 at a cost of \$500,000. *The bridge replacement and construction engineering at the US 45/52 Interchange have been approved for Illinois Special Bridge Program funding.*
- **Interstate 57 at the Manteno Interchange north of Kankakee.** Interchange reconstruction, bridge replacement, retaining wall, utility adjustments and construction engineering are programmed during FY 2024-2028 at a cost of \$27.5 million.
- **Interstate 80 from Henry County line to east of Illinois 40 in Bureau County.** Resurfacing on 9.5 miles, a bridge deck overlay, bridge joint replace/repair and bridge repair are programmed in FY 2023 at a cost of \$27.5 million.
- **Interstate 80 from 0.4 mile east of the Seneca Interchange to 0.4 mile west of Illinois 47.** Reconstruction of 6.5 miles, engineering for location, design and environmental studies, engineering for contract plans, land acquisition, utility adjustments and construction engineering are programmed during FY 2023-2028 at a cost of \$57.6 million. Of this total, engineering for location, design and environmental studies is programmed in FY 2023 at a cost of \$3 million.
- **Illinois 23 over the Illinois River and the access road 1 mile south of US 6 in Ottawa and Illinois 23B/71A at the parking lot entrance 1 mile south of US 6.** A new bridge deck, bridge replacement, engineering for location, design and environmental studies, engineering for contract plans, land acquisition, utility adjustments and construction engineering are programmed during FY 2023-2028 at a cost of \$27.5 million. Of this total, engineering for location, design and environmental studies is programmed in FY 2023 at a cost of \$1.5 million. *This has been approved for Illinois Special Bridge Program funding.*
- **Illinois 47 from south of Galena Road to Kennedy Road in Yorkville.** Additional lanes and reconstruction of 2.3 miles, a railroad separation replacement, railroad flagger, miscellaneous work, bridge replacement, utility adjustments and construction engineering are programmed during FY 2024-2028 at a cost of \$57.5 million.
- **Illinois 47 from Illinois 71 to Caton Farm Road in Kendall County.** Additional lanes and reconstruction of 4.2 miles, culvert replacement, culvert extension, land acquisition, utility adjustments and construction engineering are programmed during FY 2024-2028 at a cost of \$43.5 million.
- **Illinois 126 from Illinois 71 to Will County line.** Reconstruction of 9.2 miles, engineering for location, design and environmental studies, engineering for contract plans, land acquisition, utility adjustments and construction engineering are programmed during FY 2024-2028 at a cost of \$27.8 million.

**FY 2023-2028 Rebuild Illinois
Highway Improvement Program
District 3
State Highways**

Route / Street	Location	Improvements	Est. Cost	County	MYP Years	
		TAMP Category			Past	Current
I 39 US 51	MARSHALL CO LINE TO 0.5 MI N OF CH 54 W OF TONICA Miles = 8.56	DESIGNED OVERLAY BRIDGE DECK OVERLAY BRIDGE JOINT REPLACE/REPAIR BRIDGE REPAIR BRIDGE DECK REPAIRS CULVERT REPAIR REHABILITATION - PAVEMENTS	\$16,000,000	LASALLE	3	2024-2028
Roadway Information						
<u>Miles</u>	<u>AADT</u>	<u>Truck Pct</u>	<u>NHS</u>			
8.56	18,304	28.6	Y			
I 39 US 51	0.6 MI N OF ILL 18 TO SANDY CREEK Miles = 0.59	RECONSTRUCTION RECONSTRUCTION - PAVEMENTS	\$6,000,000	LASALLE	1	2024-2028
Roadway Information						
<u>Miles</u>	<u>AADT</u>	<u>Truck Pct</u>	<u>NHS</u>			
0.59	18,800	28.2	Y			
I 39 US 51	MARSHALL CO LINE TO 0.3 MI S OF LEE CO LINE; (INCLUDING I-80 INTCHG - INNER RAMPS ONLY)	SHOULDER RECONSTRUCTION PATCHING MAINTENANCE - PAVEMENTS	\$3,000,000	LASALLE	1	2023
I 39 US 51	0.3 MI S TO 0.1 MI S OF LITTLE VERMILION RIVER BRIDGE (NB & SB); CH 19 TO 0.2 MI S OF CH 19 (SB); 0.4 MI N TO 0.5 MI N OF CH 19 (SB) Miles = 0.59	RECONSTRUCTION RECONSTRUCTION - PAVEMENTS	\$4,000,000	LASALLE	1	2024-2028
Roadway Information						
<u>Miles</u>	<u>AADT</u>	<u>Truck Pct</u>	<u>NHS</u>			
0.09	18,400	22.2	Y			
0.14	18,400	22.2	Y			
0.24	18,400	22.2	Y			
0.12	18,400	22.2	Y			

**FY 2023-2028 Rebuild Illinois
Highway Improvement Program
District 3
State Highways**

Route / Street	Location	Improvements	Est. Cost	County	MYP Years	
		TAMP Category			Past	Current
I 55	ILL 23 3.9 MI NE OF ILL 116 IN PONTIAC	BRIDGE REPLACEMENT	\$5,000,000	LIVINGSTON	1	2024-2028
		RECONSTRUCTION - BRIDGES		Structure Information <u>Str Number</u> <u>AADT</u> <u>Truck Pct</u> <u>NHS</u> 0530115 3,400 19 Y		
I 55	0.8 MI N OF WOLF CREEK TO 2.7 MI N OF ODELL INTCHG Miles = 6.80	DESIGNED OVERLAY BRIDGE DECK REPAIRS CULVERT REPAIR	\$16,000,000	LIVINGSTON	5	2024-2028
		REHABILITATION - PAVEMENTS		Roadway Information <u>Miles</u> <u>AADT</u> <u>Truck Pct</u> <u>NHS</u> 6.80 18,110 35.8 Y		
I 55	2.7 MI N OF ODELL INTCHG TO 1.8 MI S OF ILL 17 Miles = 3.55	DESIGNED OVERLAY BRIDGE REPAIR	\$8,000,000	LIVINGSTON	5	2024-2028
		REHABILITATION - PAVEMENTS		Roadway Information <u>Miles</u> <u>AADT</u> <u>Truck Pct</u> <u>NHS</u> 3.55 20,600 35.2 Y		
I 55	UNDER ILL 17 1.6 MI W OF ILL 47	BRIDGE REPLACEMENT	\$7,200,000	LIVINGSTON	7	2023
		RECONSTRUCTION - BRIDGES		Structure Information <u>Str Number</u> <u>AADT</u> <u>Truck Pct</u> <u>NHS</u> 0530114 2,000 21 N		

**FY 2023-2028 Rebuild Illinois
Highway Improvement Program
District 3
State Highways**

Route / Street	Location	Improvements	Est. Cost	County	MYP Years	
		TAMP Category			Past	Current
I 55	1.2 MI N OF ILL 47 TO GARDNER RD IN GARDNER Miles = 5.42	DESIGNED OVERLAY	\$11,400,000	GRUNDY	4	2024-2028
		REHABILITATION - PAVEMENTS				
Roadway Information						
<u>Miles</u>	<u>AADT</u>	<u>Truck Pct</u>	<u>NHS</u>			
5.42	20,600	21.5	Y			
I 57	BIG FOUR DITCH 2.4 MI S OF ILL 9 (SOUTHBOUND)	BRIDGE REPLACEMENT	\$5,400,000	FORD	4	2024-2028
		RECONSTRUCTION - BRIDGES				
			Structure Information			
			<u>Str Number</u>	<u>AADT</u>	<u>Truck Pct</u>	<u>NHS</u>
			0270052	10,550	31	Y
I 57	BIG FOUR DITCH 2.4 MI S OF ILL 9 (NORTHBOUND)	BRIDGE REPLACEMENT	\$5,400,000	FORD	4	2024-2028
		RECONSTRUCTION - BRIDGES				
			Structure Information			
			<u>Str Number</u>	<u>AADT</u>	<u>Truck Pct</u>	<u>NHS</u>
			0270053	10,550	31	Y
I 57	FORD CO LINE TO 0.7 MI S OF BUCKLEY INTCHG Miles = 7.94	DESIGNED OVERLAY BRIDGE DECK OVERLAY BRIDGE JOINT REPLACE/REPAIR BRIDGE REPAIR CULVERT REPAIR	\$20,000,000	IROQUOIS	6	2024-2028
		REHABILITATION - PAVEMENTS				
Roadway Information						
<u>Miles</u>	<u>AADT</u>	<u>Truck Pct</u>	<u>NHS</u>			
7.94	17,300	43.2	Y			
I 57	UNDER CH 9 AT BUCKLEY INTCHG	BRIDGE NEW DECK	\$2,300,000	IROQUOIS	9	2024-2028
		REHABILITATION - BRIDGES				
			Structure Information			
			<u>Str Number</u>	<u>AADT</u>	<u>Truck Pct</u>	<u>NHS</u>
			0380076	900	10	N

**FY 2023-2028 Rebuild Illinois
Highway Improvement Program
District 3
State Highways**

Route / Street	Location	Improvements	Est. Cost	County	MYP Years	
		TAMP Category			Past	Current
I 57 (SOUTHBOUND)	LOUIS CREEK 0.7 MI N OF BUCKLEY INTCHG	BRIDGE REPLACEMENT	\$2,200,000	IROQUOIS	2	2024-2028
		RECONSTRUCTION - BRIDGES		Structure Information <u>Str Number</u> <u>AADT</u> <u>Truck Pct</u> <u>NHS</u> 0380151 8,650 43 Y		
I 57 (NORTHBOUND)	LOUIS CREEK 0.7 MI N OF BUCKLEY INTCHG	BRIDGE REPLACEMENT	\$2,200,000	IROQUOIS	1	2024-2028
		RECONSTRUCTION - BRIDGES		Structure Information <u>Str Number</u> <u>AADT</u> <u>Truck Pct</u> <u>NHS</u> 0380152 8,650 43 Y		
I 57	2 MI S OF ILL 54 TO 2.4 MI N OF US 24 Miles = 7.31	DESIGNED OVERLAY BRIDGE DECK OVERLAY BRIDGE JOINT REPLACE/REPAIR BRIDGE REPAIR CULVERT REPAIR	\$20,000,000	IROQUOIS	6	2024-2028
		REHABILITATION - PAVEMENTS		Roadway Information <u>Miles</u> <u>AADT</u> <u>Truck Pct</u> <u>NHS</u> 7.31 16,930 43.1 Y		
I 57	ILL 54 INTCHG IN ONARGA	BRIDGE REPLACEMENT	\$6,000,000	IROQUOIS	5	2024-2028
		RECONSTRUCTION - BRIDGES		Structure Information <u>Str Number</u> <u>AADT</u> <u>Truck Pct</u> <u>NHS</u> 0380048 1,250 18 N		
I 57 (NORTHBOUND)	IC RR 0.8 MI N OF US 24	BRIDGE SUPERSTRUCTURE REPLACE	\$2,800,000	IROQUOIS	2	2024-2028
		REHABILITATION - BRIDGES		Structure Information <u>Str Number</u> <u>AADT</u> <u>Truck Pct</u> <u>NHS</u> 0380004 8,450 44 Y		

**FY 2023-2028 Rebuild Illinois
Highway Improvement Program
District 3
State Highways**

Route / Street	Location	Improvements	Est. Cost	County	MYP Years		
		TAMP Category			Past	Current	
I 57 (NORTHBOUND)	IC RR 0.8 MI N OF US 24	RR FLAGGER RR INSURANCE MISCELLANEOUS	\$300,000	IROQUOIS	1	2024-2028	
		REHABILITATION - BRIDGES					
I 57 (NORTHBOUND)	IC RR 0.8 MI N OF US 24	RR ENGINEERING	\$50,000	IROQUOIS	1	2024-2028	
		REHABILITATION - BRIDGES					
I 57 (SOUTHBOUND)	W 2ND ST 1.2 MI N OF US 24	BRIDGE NEW DECK	\$1,300,000	IROQUOIS	2	2024-2028	
		REHABILITATION - BRIDGES					Structure Information
				Str Number	AADT	Truck Pct	NHS
				0380008	8,450	44	Y
I 57 (SOUTHBOUND)	PRAIRIE CREEK 6.2 MI S OF ILL 116	BRIDGE REPLACEMENT	\$2,500,000	IROQUOIS	2	2024-2028	
		RECONSTRUCTION - BRIDGES					Structure Information
				Str Number	AADT	Truck Pct	NHS
				0380010	8,450	44	Y
I 57 (NORTHBOUND)	PRAIRIE CREEK 6.2 MI S OF ILL 116	BRIDGE REPLACEMENT	\$2,500,000	IROQUOIS	2	2024-2028	
		RECONSTRUCTION - BRIDGES					Structure Information
				Str Number	AADT	Truck Pct	NHS
				0380009	8,450	44	Y

**FY 2023-2028 Rebuild Illinois
Highway Improvement Program
District 3
State Highways**

Route / Street	Location	Improvements	Est. Cost	County	MYP Years	
		TAMP Category			Past	Current
I 57	DANFORTH RD 4.6 MI S OF ILL 16	BRIDGE SUPERSTRUCTURE REPLACE	\$2,300,000	IROQUOIS	2	2024-2028
		REHABILITATION - BRIDGES		Structure Information <u>Str Number</u> <u>AADT</u> <u>Truck Pct</u> <u>NHS</u> 0380072 225 10 N		
I 57	0.5 MI N OF CLIFTON TO 0.7 MI N OF IROQUOIS CO LINE Miles = 4.22	DESIGNED OVERLAY BRIDGE DECK OVERLAY BRIDGE REPAIR	\$11,000,000	KANKAKEE IROQUOIS	6	2024-2028
		REHABILITATION - PAVEMENTS				
Roadway Information <u>Miles</u> <u>AADT</u> <u>Truck Pct</u> <u>NHS</u> 3.74 17,539 37.8 Y 0.48 20,500 31.8 Y						
I 57	CH 29 3 MI S OF CHEBANSE INTCHG	BRIDGE REPLACEMENT	\$3,400,000	IROQUOIS	3	2024-2028
		RECONSTRUCTION - BRIDGES		Structure Information <u>Str Number</u> <u>AADT</u> <u>Truck Pct</u> <u>NHS</u> 0380088 1,050 9 N		
I 57	AT US 45/52 INTCHG IN KANKAKEE	BRIDGE REPLACEMENT	\$7,500,000	KANKAKEE	7	2024-2028
	ILLINOIS SPECIAL BRIDGE PROGRAM PROJECT.	RECONSTRUCTION - BRIDGES		Structure Information <u>Str Number</u> <u>AADT</u> <u>Truck Pct</u> <u>NHS</u> 0460052 9,550 21 Y		
I 57	AT US 45/52 INTCHG IN KANKAKEE	CONSTRUCTION ENGINEERING	\$1,000,000	KANKAKEE	3	2024-2028
	ILLINOIS SPECIAL BRIDGE PROGRAM PROJECT.	RECONSTRUCTION - BRIDGES				

**FY 2023-2028 Rebuild Illinois
Highway Improvement Program
District 3
State Highways**

Route / Street	Location	Improvements	Est. Cost	County	MYP Years	
		TAMP Category			Past	Current
I 57	AT US 45/52 INTCHG IN KANKAKEE	INTERCHANGE RECONSTRUCTION	\$32,500,000	KANKAKEE	3	2024-2028
		RECONSTRUCTION - PAVEMENTS				
I 57	AT US 45/52 INTCHG IN KANKAKEE	LAND ACQUISITION	\$500,000	KANKAKEE	3	2023
		RECONSTRUCTION - PAVEMENTS				
I 57	AT US 45/52 INTCHG IN KANKAKEE	UTILITY ADJUSTMENT	\$100,000	KANKAKEE	3	2024-2028
		RECONSTRUCTION - PAVEMENTS				
I 57	AT US 45/52 INTCHG IN KANKAKEE	CONSTRUCTION ENGINEERING	\$2,000,000	KANKAKEE	1	2024-2028
		RECONSTRUCTION - PAVEMENTS				
I 57	0.2 MI S OF WALDRON RD TO 0.5 MI N OF ILL 17 IN KANKAKEE	P.E. (PHASE II)	\$500,000	KANKAKEE	1	2023
	DATA DRIVEN DECISIONS PROJECT	RECONSTRUCTION - PAVEMENTS				

**FY 2023-2028 Rebuild Illinois
Highway Improvement Program
District 3
State Highways**

Route / Street	Location	Improvements	Est. Cost	County	MYP Years	
		TAMP Category			Past	Current
I 57 (SOUTHBOUND)	SOLDIER CREEK 1.8 MI N OF ILL 17	BRIDGE REPLACEMENT	\$1,800,000	KANKAKEE	1	2024-2028
		RECONSTRUCTION - BRIDGES				
		Structure Information <div>Str NumberAADTTruck PctNHS</div> <div>046001214,75026Y</div>				
I 57 (NORTHBOUND)	SOLDIER CREEK 1.8 MI N OF ILL 17	BRIDGE REPLACEMENT	\$1,800,000	KANKAKEE	1	2024-2028
		RECONSTRUCTION - BRIDGES				
		Structure Information <div>Str NumberAADTTruck PctNHS</div> <div>046001314,75026Y</div>				
I 57	AT MANTENO INTCHG N OF KANKAKEE	INTERCHANGE RECONSTRUCTION	\$16,000,000	KANKAKEE	4	2024-2028
		RECONSTRUCTION - PAVEMENTS				
I 57	AT MANTENO INTCHG N OF KANKAKEE	BRIDGE REPLACEMENT RETAINING WALL	\$9,000,000	KANKAKEE	1	2024-2028
		RECONSTRUCTION - BRIDGES				
		Structure Information <div>Str NumberAADTTruck PctNHS</div> <div>04600589,5509Y</div>				
I 57	AT MANTENO INTCHG N OF KANKAKEE	UTILITY ADJUSTMENT	\$500,000	KANKAKEE	4	2024-2028
		RECONSTRUCTION - PAVEMENTS				

**FY 2023-2028 Rebuild Illinois
Highway Improvement Program
District 3
State Highways**

Route / Street		Location	Improvements	Est. Cost	County	MYP Years	
			TAMP Category			Past	Current
I 57		AT MANTENO INTCHG N OF KANKAKEE	CONSTRUCTION ENGINEERING	\$2,000,000	KANKAKEE	4	2024-2028
			RECONSTRUCTION - PAVEMENTS				
I 80		HENRY CO LINE TO 0.5 MI E OF ILL 40 Miles = 9.49	DESIGNED OVERLAY BRIDGE DECK OVERLAY BRIDGE JOINT REPLACE/REPAIR BRIDGE REPAIR	\$27,500,000	BUREAU	5	2023
			REHABILITATION - PAVEMENTS				
Roadway Information							
Miles	AADT	Truck Pct	NHS				
9.49	17,952	13.3	Y				
I 80		UNDER ILL 40 3.5 MI N OF BUDA	BRIDGE SUPERSTRUCTURE REPLACE	\$3,000,000	BUREAU	4	2024-2028
			REHABILITATION - BRIDGES				
					Structure Information		
					Str Number	AADT	Truck Pct NHS
					0060089	3,050	11 N
I 80		ILL 251 IN PERU	LAND ACQUISITION	\$1,000,000	LASALLE	1	2024-2028
			RECONSTRUCTION - PAVEMENTS				

**FY 2023-2028 Rebuild Illinois
Highway Improvement Program
District 3
State Highways**

Route / Street		Location	Improvements	Est. Cost	County	MYP Years	
			TAMP Category			Past	Current
I 80		1 MI W OF ILL 89 TO 0.7 MI W OF ILL 251 Miles = 5.26	DESIGNED OVERLAY	\$13,000,000	BUREAU LASALLE	4	2024-2028
			REHABILITATION - PAVEMENTS				
Roadway Information							
Miles	AADT	Truck Pct	NHS				
3.90	25,242	26.9	Y				
1.36	26,812	34.8	Y				
I 80		ILL 251 IN PERU	UTILITY ADJUSTMENT	\$500,000	LASALLE	1	2024-2028
			RECONSTRUCTION - PAVEMENTS				
I 80		ILL 251 IN PERU	P.E. (PHASE I)	\$1,500,000	LASALLE	1	2024-2028
			RECONSTRUCTION - PAVEMENTS				
I 80		ILL 251 IN PERU	P.E. (PHASE II)	\$2,000,000	LASALLE	1	2024-2028
			RECONSTRUCTION - PAVEMENTS				
I 80		0.1 MI E OF ILL 351 TO 0.3 MI W OF ILL 178 Miles = 4.08	DESIGNED OVERLAY BRIDGE DECK OVERLAY BRIDGE JOINT REPLACE/REPAIR BRIDGE REPAIR CULVERT REPAIR	\$10,000,000	LASALLE	4	2024-2028
			REHABILITATION - PAVEMENTS				
Roadway Information							
Miles	AADT	Truck Pct	NHS				
4.08	30,163	31.2	Y				

**FY 2023-2028 Rebuild Illinois
Highway Improvement Program
District 3
State Highways**

Route / Street	Location	Improvements	Est. Cost	County	MYP Years	
		TAMP Category			Past	Current
I 80	CH 13 0.5 MI W OF I-39	BRIDGE DECK OVERLAY BRIDGE JOINT REPLACE/REPAIR <div>PRESERVATION - BRIDGES</div>	\$650,000	LASALLE	1	2023
I 80	E 6TH RD 0.6 MI E OF I-39	BRIDGE DECK OVERLAY BRIDGE JOINT REPLACE/REPAIR <div>PRESERVATION - BRIDGES</div>	\$450,000	LASALLE	1	2023
I 80 (WESTBOUND)	FOX RIVER 2.5 MI E OF ILL 23	BRIDGE DECK OVERLAY BRIDGE JOINT REPLACE/REPAIR BRIDGE DECK REPAIRS <div>PRESERVATION - BRIDGES</div>	\$1,900,000	LASALLE	2	2023
I 80 (EASTBOUND)	FOX RIVER 2.5 MI E OF ILL 23	BRIDGE DECK OVERLAY BRIDGE JOINT REPLACE/REPAIR BRIDGE DECK REPAIRS <div>PRESERVATION - BRIDGES</div>	\$1,900,000	LASALLE	1	2023
I 80 (WESTBOUND)	0.4 MI E OF SENECA INTCHG TO 0.4 MI W OF ILL 47 Miles = 6.48	RECONSTRUCTION <div>RECONSTRUCTION - PAVEMENTS</div>	\$50,000,000	GRUNDY	1	2024-2028
Roadway Information						
<u>Miles</u>	<u>AADT</u>	<u>Truck Pct</u>	<u>NHS</u>			
6.48	30,700	27.2	Y			

**FY 2023-2028 Rebuild Illinois
Highway Improvement Program
District 3
State Highways**

Route / Street	Location	Improvements	Est. Cost	County	MYP Years	
		TAMP Category			Past	Current
I 80	0.4 MI E OF SENECA INTCHG TO 0.4 MI W OF ILL 47	P.E. (PHASE I)	\$3,000,000	GRUNDY	1	2023
		RECONSTRUCTION - PAVEMENTS				
I 80	0.4 MI E OF SENECA INTCHG TO 0.4 MI W OF ILL 47	P.E. (PHASE II)	\$2,000,000	GRUNDY	1	2024-2028
		RECONSTRUCTION - PAVEMENTS				
I 80	0.4 MI E OF SENECA INTCHG TO 0.4 MI W OF ILL 47	LAND ACQUISITION	\$100,000	GRUNDY	1	2024-2028
		RECONSTRUCTION - PAVEMENTS				
I 80	0.4 MI E OF SENECA INTCHG TO 0.4 MI W OF ILL 47	UTILITY ADJUSTMENT	\$500,000	GRUNDY	1	2024-2028
		RECONSTRUCTION - PAVEMENTS				
I 80	0.4 MI E OF SENECA INTCHG TO 0.4 MI W OF ILL 47	CONSTRUCTION ENGINEERING	\$2,000,000	GRUNDY	1	2024-2028
		RECONSTRUCTION - PAVEMENTS				
I 80	BROWN RD 4.5 MI E OF ILL 47	BRIDGE REPLACEMENT	\$3,600,000	GRUNDY	7	2024-2028
		RECONSTRUCTION - BRIDGES				
				Structure Information		
				<u>Str Number</u>	<u>AADT</u>	<u>Truck Pct NHS</u>
				0320059	350	7 N

**FY 2023-2028 Rebuild Illinois
Highway Improvement Program
District 3
State Highways**

Route / Street		Location	Improvements	Est. Cost	County	MYP Years	
			TAMP Category			Past	Current
I 80		UNDER EJ&E RR 0.4 MI E OF MINOOKA INTCHG	RR SEPARATION REPLACEMENT	\$13,000,000	GRUNDY KENDALL	12	2024-2028
			RECONSTRUCTION - BRIDGES				
I 80		UNDER EJ&E RR 0.4 MI E OF MINOOKA INTCHG (RR REIMBURSEMENT)	MISCELLANEOUS	\$2,000,000	GRUNDY KENDALL	7	2024-2028
			RECONSTRUCTION - BRIDGES				
I 180		IAIS RR / I&M CANAL 0.5 MI N OF TISKILWA BOTTOM RD TO ILL 29 Miles = 6.92	DESIGNED OVERLAY BRIDGE REPAIR CULVERT REPAIR PATCHING	\$12,900,000	BUREAU	3	2024-2028
			REHABILITATION - PAVEMENTS				
Roadway Information							
Miles	AADT	Truck Pct	NHS				
3.10	3,255	13.3	Y				
2.16	2,336	17.3	Y				
I 180 (SOUTHBOUND)		BUREAU CREEK 1.2 MI S OF ILL 26	BRIDGE REPLACEMENT	\$6,500,000	BUREAU	4	2024-2028
			RECONSTRUCTION - BRIDGES				
					Structure Information		
					Str Number	AADT	Truck Pct NHS
					0060051	1,775	10 Y
I 180 (NORTHBOUND)		BUREAU CREEK 1.2 MI S OF ILL 26	BRIDGE REPLACEMENT	\$7,400,000	BUREAU	1	2024-2028
			RECONSTRUCTION - BRIDGES				
					Structure Information		
					Str Number	AADT	Truck Pct NHS
					0060052	1,775	10 Y

**FY 2023-2028 Rebuild Illinois
Highway Improvement Program
District 3
State Highways**

Route / Street	Location	Improvements	Est. Cost	County	MYP Years	
		TAMP Category			Past	Current
I 180 (SOUTHBOUND)	TISKILWA BOTTOM RD 1.4 MI S OF ILL 26	BRIDGE SUPERSTRUCTURE REPLACE	\$3,000,000	BUREAU	4	2024-2028
		REHABILITATION - BRIDGES		Structure Information <u>Str Number</u> <u>AADT</u> <u>Truck Pct</u> <u>NHS</u> 0060053 1,775 10 Y		
I 180 (NORTHBOUND)	TISKILWA BOTTOM RD 1.4 MI S OF ILL 26	BRIDGE SUPERSTRUCTURE REPLACE	\$3,000,000	BUREAU	1	2024-2028
		REHABILITATION - BRIDGES		Structure Information <u>Str Number</u> <u>AADT</u> <u>Truck Pct</u> <u>NHS</u> 0060054 1,775 10 Y		
I 180 ILL 26 ILL 71	ILL 29 TO 0.6 MI E OF ILL 26 IN HENNEPIN Miles = 4.05	DESIGNED OVERLAY BRIDGE REPAIR CULVERT REPAIR PATCHING	\$7,000,000	BUREAU PUTNAM	2	2024-2028
		REHABILITATION - PAVEMENTS		Roadway Information <u>Miles</u> <u>AADT</u> <u>Truck Pct</u> <u>NHS</u> 2.50 2,340 17.7 Y 0.93 2,250 35.3 Y 0.62 3,400 26.6 N		
US 6	KING CREEK AT WCL OF MINERAL	BRIDGE REPLACEMENT	\$1,600,000	BUREAU	4	2024-2028
		RECONSTRUCTION - BRIDGES		Structure Information <u>Str Number</u> <u>AADT</u> <u>Truck Pct</u> <u>NHS</u> 0060061 1,100 43 N		

**FY 2023-2028 Rebuild Illinois
Highway Improvement Program
District 3
State Highways**

Route / Street	Location	Improvements	Est. Cost	County	MYP Years	
		TAMP Category			Past	Current
US 6	ILL 178 TO WCL OF OTTAWA	CRACK & JOINT SEALING	\$50,000	LASALLE	1	2023
		PRESERVATION - PAVEMENTS				
US 6 ILL 71	FOX RIVER 0.7 MI E OF ILL 23 IN OTTAWA	BRIDGE REPLACEMENT	\$6,900,000	LASALLE	4	2024-2028
		RECONSTRUCTION - BRIDGES		Structure Information <u>Str Number</u> <u>AADT</u> <u>Truck Pct</u> <u>NHS</u> 0500033 10,000 7 Y		
US 6 ILL 71	FOX RIVER TO ILL 71 (N) / US 6 (E) JCT Miles = 1.48	DESIGNED OVERLAY	\$2,300,000	LASALLE	1	2024-2028
		REHABILITATION - PAVEMENTS				
Roadway Information <u>Miles</u> <u>AADT</u> <u>Truck Pct</u> <u>NHS</u> 1.48 9,818 6.8 Y						
US 6	NORTH KICKAPOO CREEK 2.3 MI W OF ILL 170	BRIDGE REPLACEMENT	\$1,700,000	LASALLE	3	2024-2028
		RECONSTRUCTION - BRIDGES		Structure Information <u>Str Number</u> <u>AADT</u> <u>Truck Pct</u> <u>NHS</u> 0500185 3,100 11 N		
US 6	STREAM 0.2 MI E OF ILL 170 IN SENECA	CULVERT REPLACEMENT	\$400,000	LASALLE	3	2024-2028
		MISCELLANEOUS IMPROVEMENTS				

State Highways

Roadway Information			
Miles	AADT	Truck Pct	NHS
1.12	11,604	6.6	N

**FY 2023-2028 Rebuild Illinois
Highway Improvement Program
District 3
State Highways**

Route / Street		Location	Improvements	Est. Cost	County	MYP Years		
			TAMP Category				Past	Current
US	6	LAKWOOD DR TO ILL 47 IN MORRIS	LAND ACQUISITION	\$1,500,000	GRUNDY	4	2024-2028	
			INITIAL CONSTRUCTION - PAVEMENTS					
<hr/>								
US	6	LAKWOOD DR TO ILL 47 IN MORRIS	UTILITY ADJUSTMENT	\$1,000,000	GRUNDY	4	2024-2028	
			INITIAL CONSTRUCTION - PAVEMENTS					
<hr/>								
US	6	LAKWOOD DR TO ILL 47 IN MORRIS	CONSTRUCTION ENGINEERING	\$2,000,000	GRUNDY	4	2024-2028	
			INITIAL CONSTRUCTION - PAVEMENTS					
<hr/>								
US	6	ILL 47 IN MORRIS TO 0.1 MI E OF NIGAS RD IN CHANNAHON Miles = 6.83	RECONSTRUCTION	\$4,400,000	GRUNDY	5	2024-2028	
			RECONSTRUCTION - PAVEMENTS					
Roadway Information								
Miles	AADT	Truck Pct	NHS					
2.58	7,146	7.3	N					
3.01	6,046	11.2	N					
1.24	7,850	9.2	N					

**FY 2023-2028 Rebuild Illinois
Highway Improvement Program
District 3
State Highways**

Route / Street	Location	Improvements	Est. Cost	County	MYP Years	
		TAMP Category			Past	Current
US 6	AUX SABLE CREEK 4.9 MI E OF ILL 47 IN CHANNAHON	BRIDGE REPLACEMENT	\$3,400,000	GRUNDY	1	2024-2028
		RECONSTRUCTION - BRIDGES		Structure Information <u>Str Number</u> <u>AADT</u> <u>Truck Pct</u> <u>NHS</u> 0320025 5,950 12 N		
US 24	STREAM 3.6 MI W OF ILL 115 (N) AT PIPER CITY	BRIDGE REPLACEMENT	\$700,000	LIVINGSTON	2	2024-2028
		RECONSTRUCTION - BRIDGES		Structure Information <u>Str Number</u> <u>AADT</u> <u>Truck Pct</u> <u>NHS</u> 0530098 2,100 34 Y		
US 24	STREAM 2.8 MI W OF ILL 115 (N) AT PIPER CITY	BRIDGE REPLACEMENT	\$700,000	LIVINGSTON	2	2024-2028
		RECONSTRUCTION - BRIDGES		Structure Information <u>Str Number</u> <u>AADT</u> <u>Truck Pct</u> <u>NHS</u> 0530097 2,100 34 Y		
US 24	0.1 MI E OF US 45(N) TO ILL 49 IN CRESCENT CITY Miles = 5.91	SMART OVERLAY	\$2,000,000	IROQUOIS	1	2024-2028
		PRESERVATION - PAVEMENTS				
US 34	STREAM 1.4 MI NE OF CH 12	CULVERT REPLACEMENT	\$850,000	BUREAU	4	2024-2028
	BRIDGE BUNDLING PROJECT	MISCELLANEOUS IMPROVEMENTS				

**FY 2023-2028 Rebuild Illinois
Highway Improvement Program
District 3
State Highways**

Route / Street	Location	Improvements	Est. Cost	County	MYP Years	
		TAMP Category			Past	Current
US 34	0.1 MI N OF LAMOILLE TO LASALLE CO LINE Miles = 5.85	SMART OVERLAY	\$1,400,000	BUREAU	2	2023
		PRESERVATION - PAVEMENTS				
US 34	STREAM 4.1 MI W OF I-39 IN MENDOTA	CULVERT REPLACEMENT	\$400,000	LASALLE	3	2024-2028
		MISCELLANEOUS IMPROVEMENTS				
US 34	0.6 MI E OF I-39 TO E 12TH RD IN EARLVILLE Miles = 7.12	DESIGNED OVERLAY	\$4,200,000	LASALLE	4	2024-2028
		REHABILITATION - PAVEMENTS				
Roadway Information						
Miles	AADT	Truck Pct	NHS			
7.12	2,023	23.3	N			
US 34	INDIAN CREEK 0.3 MI E OF E 12TH RD	BRIDGE REPLACEMENT	\$4,600,000	LASALLE	4	2024-2028
		RECONSTRUCTION - BRIDGES				
				Structure Information		
				Str Number	AADT	Truck Pct NHS
				0500040	2,200	9 N
US 34	ILL 31 TO BEDNARCIK CT IN OSWEGO	ADA IMPROVEMENTS	\$500,000	KENDALL	7	2024-2028
		MISCELLANEOUS IMPROVEMENTS				

**FY 2023-2028 Rebuild Illinois
Highway Improvement Program
District 3
State Highways**

Route / Street	Location	Improvements	Est. Cost	County	MYP Years	
		TAMP Category			Past	Current
US 34	WOLF RD TO KENDALL POINT DR IN OSWEGO	ADA IMPROVEMENTS	\$500,000	KENDALL	7	2024-2028
		MISCELLANEOUS IMPROVEMENTS				
US 45 US 52	LANGAN CREEK 5.2 MI N OF US 52	BRIDGE REPLACEMENT	\$2,300,000	IROQUOIS	6	2024-2028
		RECONSTRUCTION - BRIDGES		Structure Information <u>Str Number</u> <u>AADT</u> <u>Truck Pct</u> <u>NHS</u> 0380115 3,950 18 N		
US 45 US 52	STREAM 0.3 MI S OF CLIFTON RD (CH 4)	CULVERT REPLACEMENT	\$300,000	IROQUOIS	1	2024-2028
		MISCELLANEOUS IMPROVEMENTS				
US 45 US 52	PRAIRIE CREEK 1.3 MI N OF ILL 116	BRIDGE REPLACEMENT	\$1,700,000	IROQUOIS	6	2024-2028
		RECONSTRUCTION - BRIDGES		Structure Information <u>Str Number</u> <u>AADT</u> <u>Truck Pct</u> <u>NHS</u> 0380117 3,800 13 N		
US 45	US 24 TO ILL 54 Miles = 2.94	RECONSTRUCTION	\$8,300,000	IROQUOIS	7	2024-2028
		RECONSTRUCTION - PAVEMENTS				
Roadway Information <u>Miles</u> <u>AADT</u> <u>Truck Pct</u> <u>NHS</u> 2.94 2,562 6.0 N						

**FY 2023-2028 Rebuild Illinois
Highway Improvement Program
District 3
State Highways**

Route / Street	Location	Improvements	Est. Cost	County	MYP Years	
		TAMP Category			Past	Current
US 45	US 24 TO ILL 54	P.E. (PHASE II)	\$1,000,000	IROQUOIS	4	2024-2028
		RECONSTRUCTION - PAVEMENTS				
US 45	US 24 TO ILL 54	LAND ACQUISITION	\$500,000	IROQUOIS	4	2023
		RECONSTRUCTION - PAVEMENTS				
US 45	US 24 TO ILL 54	UTILITY ADJUSTMENT	\$100,000	IROQUOIS	4	2024-2028
		RECONSTRUCTION - PAVEMENTS				
US 45	US 24 TO ILL 54	CONSTRUCTION ENGINEERING	\$1,000,000	IROQUOIS	4	2024-2028
		RECONSTRUCTION - PAVEMENTS				
US 52	ILL 23 (N) TO ILL 71 Miles = 8.77	DESIGNED OVERLAY	\$5,100,000	LASALLE	4	2024-2028
		REHABILITATION - PAVEMENTS				
Roadway Information						
Miles	AADT	Truck Pct	NHS			
8.77	1,756	11.6	N			

**FY 2023-2028 Rebuild Illinois
Highway Improvement Program
District 3
State Highways**

Route / Street	Location	Improvements	Est. Cost	County	MYP Years	
		TAMP Category			Past	Current
US 52	FOX RIVER 2.1 MI W OF ILL 71	BRIDGE REPLACEMENT	\$7,500,000	LASALLE	6	2024-2028
		RECONSTRUCTION - BRIDGES		Structure Information <u>Str Number</u> <u>AADT</u> <u>Truck Pct</u> <u>NHS</u> 0500058 2,300 11 N		
US 52	MISSION CREEK 0.3 MI W OF ILL 71	BRIDGE REPLACEMENT	\$900,000	LASALLE	3	2024-2028
		RECONSTRUCTION - BRIDGES		Structure Information <u>Str Number</u> <u>AADT</u> <u>Truck Pct</u> <u>NHS</u> 0500059 2,300 11 N		
US 52	ILL 71 TO TOWNHOUSE RD Miles = 5.62	DESIGNED OVERLAY	\$3,400,000	LASALLE KENDALL	4	2024-2028
		REHABILITATION - PAVEMENTS		Roadway Information <u>Miles</u> <u>AADT</u> <u>Truck Pct</u> <u>NHS</u> 3.06 1,100 39.6 N 2.56 1,500 10.0 N		
US 52	STREAM 3.1 MI E OF ILL 47	CULVERT REPLACEMENT	\$650,000	KENDALL	1	2024-2028
	BRIDGE BUNDLING PROJECT	MISCELLANEOUS IMPROVEMENTS				
US 52	STREAM 4.5 MI E OF ILL 47	CULVERT REPLACEMENT	\$650,000	KENDALL	1	2024-2028
	BRIDGE BUNDLING PROJECT	MISCELLANEOUS IMPROVEMENTS				

**FY 2023-2028 Rebuild Illinois
Highway Improvement Program
District 3
State Highways**

Route / Street	Location	Improvements	Est. Cost	County	MYP Years	
		TAMP Category			Past	Current
US 52	STREAM 0.6 MI W OF RIDGE RD (CH 11)	CULVERT REPLACEMENT	\$300,000	KENDALL	1	2024-2028
		MISCELLANEOUS IMPROVEMENTS				
US 52	US 45 TO 1 MI W OF ILL 1 Miles = 5.98	DESIGNED OVERLAY	\$4,200,000	IROQUOIS	4	2024-2028
		REHABILITATION - PAVEMENTS				
Roadway Information Miles AADT Truck Pct NHS 5.98 1,916 20.8 N						
US 52	STREAM 3.6 MI E OF ILL 49	CULVERT REPLACEMENT	\$620,000	IROQUOIS	1	2024-2028
	BRIDGE BUNDLING PROJECT	MISCELLANEOUS IMPROVEMENTS				
US 52	PIKE CREEK 0.2 MI E OF ILL 1	BRIDGE REPLACEMENT	\$1,000,000	IROQUOIS	2	2024-2028
		RECONSTRUCTION - BRIDGES				
Structure Information Str Number AADT Truck Pct NHS 0380104 1,800 21 N						
ILL 1	0.1 MI N OF AMBROSE ST IN ST ANNE TO 1.8 MI S OF PAPINEAU RD Miles = 6.22	SMART OVERLAY	\$2,800,000	KANKAKEE IROQUOIS	1	2024-2028
		PRESERVATION - PAVEMENTS				

**FY 2023-2028 Rebuild Illinois
Highway Improvement Program
District 3
State Highways**

Route / Street		Location	Improvements	Est. Cost	County	MYP Years	
			TAMP Category			Past	Current
ILL 1		LITTLE BEAVER CREEK 1.2 MI N OF PAPINEAU RD	BRIDGE REPLACEMENT	\$1,100,000	IROQUOIS	4	2024-2028
			RECONSTRUCTION - BRIDGES	Structure Information			
					Str Number	AADT	Truck Pct NHS
					0380017	1,900	15 Y
ILL 1		STREAM 0.3 MI S OF US 24	CULVERT REPLACEMENT	\$400,000	IROQUOIS	3	2024-2028
			MISCELLANEOUS IMPROVEMENTS				
ILL 9		DITCH 1.1 MI E OF MCLEAN CO LINE	CULVERT REPLACEMENT	\$300,000	FORD	1	2024-2028
			MISCELLANEOUS IMPROVEMENTS				
ILL 17		STREAM 3.1 MI E OF LASALLE CO LINE	CULVERT REPLACEMENT	\$400,000	LIVINGSTON	2	2024-2028
			MISCELLANEOUS IMPROVEMENTS				
ILL 17		ILL 23 S OF STREATOR TO ILL 18 Miles = 8.85	DESIGNED OVERLAY	\$5,700,000	LIVINGSTON	2	2024-2028
			REHABILITATION - PAVEMENTS				
Roadway Information							
Miles	AADT	Truck Pct	NHS				
8.85	867	15.6	N				

**FY 2023-2028 Rebuild Illinois
Highway Improvement Program
District 3
State Highways**

Route / Street	Location	Improvements	Est. Cost	County	MYP Years	
		TAMP Category			Past	Current
ILL 17	DRAINAGE DITCH 0.6 MI W OF MANVILLE RD	BRIDGE REPLACEMENT	\$1,200,000	LIVINGSTON	7	2023
		RECONSTRUCTION - BRIDGES		Structure Information <u>Str Number</u> <u>AADT</u> <u>Truck Pct</u> <u>NHS</u> 0530029 525 24 N		
ILL 17	WATTERS DR TO ILL 47 IN DWIGHT	ADA IMPROVEMENTS	\$500,000	LIVINGSTON	7	2024-2028
		MISCELLANEOUS IMPROVEMENTS				
ILL 17	HORSE CREEK 0.7 MI E OF UNION HILL	BRIDGE REPLACEMENT	\$2,150,000	KANKAKEE	3	2024-2028
		RECONSTRUCTION - BRIDGES		Structure Information <u>Str Number</u> <u>AADT</u> <u>Truck Pct</u> <u>NHS</u> 0460031 2,450 24 N		
ILL 17	STREAM 1.8 MI E OF HERSCHER RD	CULVERT REPLACEMENT	\$800,000	KANKAKEE	3	2024-2028
	BRIDGE BUNDLING PROJECT	MISCELLANEOUS IMPROVEMENTS				
ILL 17	ILL 1 (N) IN GRANT PARK TO INDIANA STATE LINE Miles = 5.97	RECONSTRUCTION	\$14,000,000	KANKAKEE	4	2024-2028
		RECONSTRUCTION - PAVEMENTS				
Roadway Information						
<u>Miles</u>	<u>AADT</u>	<u>Truck Pct</u>	<u>NHS</u>			
5.97	4,372	35.0	N			

**FY 2023-2028 Rebuild Illinois
Highway Improvement Program
District 3
State Highways**

Route / Street	Location	Improvements	Est. Cost	County	MYP Years	
		TAMP Category			Past	Current
ILL 17	ILL 1 (N) IN GRANT PARK TO INDIANA STATE LINE	P.E. (PHASE II)	\$1,000,000	KANKAKEE	2	2024-2028
		RECONSTRUCTION - PAVEMENTS				
ILL 17	ILL 1 (N) IN GRANT PARK TO INDIANA STATE LINE	LAND ACQUISITION	\$500,000	KANKAKEE	2	2024-2028
		RECONSTRUCTION - PAVEMENTS				
ILL 17	ILL 1 (N) IN GRANT PARK TO INDIANA STATE LINE	UTILITY ADJUSTMENT	\$100,000	KANKAKEE	2	2024-2028
		RECONSTRUCTION - PAVEMENTS				
ILL 17	ILL 1 (N) IN GRANT PARK TO INDIANA STATE LINE	CONSTRUCTION ENGINEERING	\$1,000,000	KANKAKEE	2	2024-2028
		RECONSTRUCTION - PAVEMENTS				
ILL 18	OTTER CREEK RD IN STREATOR TO ILL 17 (E) Miles = 7.89	DESIGNED OVERLAY	\$5,200,000	LASALLE LIVINGSTON	1	2023
		REHABILITATION - PAVEMENTS				
Roadway Information						
Miles	AADT	Truck Pct	NHS			
6.81	1,796	11.8	N			
1.08	1,250	16.8	N			

**FY 2023-2028 Rebuild Illinois
Highway Improvement Program
District 3
State Highways**

Route / Street	Location	Improvements	Est. Cost	County	MYP Years	
		TAMP Category			Past	Current
ILL 23 ILL 71	ILLINOIS RIVER & ACCESS RD 1 MI S OF US 6 IN OTTAWA <i>ILLINOIS SPECIAL BRIDGE PROGRAM PROJECT.</i>	BRIDGE NEW DECK REHABILITATION - BRIDGES	\$20,000,000	LASALLE	1	2024-2028
				Structure Information <u>Str Number</u> <u>AADT</u> <u>Truck Pct</u> <u>NHS</u> 0500180 23,700 3 Y		
ILL 23 ILL 71	ILLINOIS RIVER & ACCESS RD 1 MI S OF US 6 IN OTTAWA <i>ILLINOIS SPECIAL BRIDGE PROGRAM PROJECT.</i>	P.E. (PHASE I) REHABILITATION - BRIDGES	\$1,500,000	LASALLE	1	2023
ILL 23 ILL 71	ILLINOIS RIVER & ACCESS RD 1 MI S OF US 6 IN OTTAWA <i>ILLINOIS SPECIAL BRIDGE PROGRAM PROJECT.</i>	P.E. (PHASE II) REHABILITATION - BRIDGES	\$1,500,000	LASALLE	1	2024-2028
ILL 23 ILL 71	ILLINOIS RIVER & ACCESS RD 1 MI S OF US 6 IN OTTAWA <i>ILLINOIS SPECIAL BRIDGE PROGRAM PROJECT.</i>	LAND ACQUISITION REHABILITATION - BRIDGES	\$100,000	LASALLE	1	2024-2028
ILL 23 ILL 71	ILLINOIS RIVER & ACCESS RD 1 MI S OF US 6 IN OTTAWA <i>ILLINOIS SPECIAL BRIDGE PROGRAM PROJECT.</i>	UTILITY ADJUSTMENT REHABILITATION - BRIDGES	\$400,000	LASALLE	1	2024-2028

**FY 2023-2028 Rebuild Illinois
Highway Improvement Program
District 3
State Highways**

Route / Street	Location	Improvements	Est. Cost	County	MYP Years	
		TAMP Category			Past	Current
ILL 23 ILL 71	ILLINOIS RIVER & ACCESS RD 1 MI S OF US 6 IN OTTAWA <i>ILLINOIS SPECIAL BRIDGE PROGRAM PROJECT.</i>	CONSTRUCTION ENGINEERING	\$2,000,000	LASALLE	1	2024-2028
		REHABILITATION - BRIDGES				
ILL 23	STREAM 0.6 MI S OF US 30	CULVERT REPLACEMENT	\$400,000	DEKALB	3	2024-2028
		MISCELLANEOUS IMPROVEMENTS				
ILL 23	0.2 MI S OF MCKINLEY RD IN OTTAWA TO 0.4 MI N OF RICHARDS RD	CRACK & JOINT SEALING	\$100,000	LASALLE	1	2023
		PRESERVATION - PAVEMENTS				
ILL 23	COVEL CREEK 5 MI S OF ILL 71	BRIDGE REPLACEMENT	\$2,000,000	LASALLE	11	2024-2028
		RECONSTRUCTION - BRIDGES				
				Structure Information <u>Str Number</u> <u>AADT</u> <u>Truck Pct</u> <u>NHS</u> 0500048 6,450 8 Y		
ILL 23	BNSF RR & VERMILION RIVER 0.8 MI S OF LASALLE CO LINE	BRIDGE SUPERSTRUCTURE REPLACE	\$11,300,000	LIVINGSTON	1	2024-2028
		REHABILITATION - BRIDGES				
				Structure Information <u>Str Number</u> <u>AADT</u> <u>Truck Pct</u> <u>NHS</u> 0530149 3,350 8 N		

**FY 2023-2028 Rebuild Illinois
Highway Improvement Program
District 3
State Highways**

Route / Street	Location	Improvements	Est. Cost	County	MYP Years	
		TAMP Category			Past	Current
ILL 23	BNSF RR & VERMILION RIVER 0.8 MI S OF LASALLE CO LINE	RR FLAGGER RR INSURANCE MISCELLANEOUS REHABILITATION - BRIDGES	\$500,000	LIVINGSTON	1	2024-2028
ILL 23	BNSF RR & VERMILION RIVER 0.8 MI S OF LASALLE CO LINE	RR ENGINEERING REHABILITATION - BRIDGES	\$50,000	LIVINGSTON	1	2024-2028
ILL 23 B ILL 71 A	1 MI S OF US 6 (PARKING LOT ENTRANCE) <i>ILLINOIS SPECIAL BRIDGE PROGRAM PROJECT.</i>	BRIDGE REPLACEMENT RECONSTRUCTION - BRIDGES	\$2,000,000	LASALLE	1	2024-2028
				Structure Information <u>Str Number</u> <u>AADT</u> <u>Truck Pct</u> <u>NHS</u> 0500182 10,300 57 Y		
ILL 25	KANE CO LINE TO CHICAGO RD IN OSWEGO	CRACK & JOINT SEALING PRESERVATION - PAVEMENTS	\$40,000	KENDALL	1	2023
ILL 26	STREAM 0.1 MI S OF LEE CO LINE <i>BRIDGE BUNDLING PROJECT</i>	CULVERT REPLACEMENT MISCELLANEOUS IMPROVEMENTS	\$850,000	BUREAU	4	2024-2028

**FY 2023-2028 Rebuild Illinois
Highway Improvement Program
District 3
State Highways**

Route / Street	Location	Improvements	Est. Cost	County	MYP Years	
		TAMP Category			Past	Current
ILL 26	0.1 MI N OF I-180 (FACTORY ENT) TO OLD HWY 26 Miles = 0.32	DESIGNED OVERLAY	\$600,000	PUTNAM	1	2023
Roadway Information		REHABILITATION - PAVEMENTS				
<u>Miles</u>	<u>AADT</u>	<u>Truck Pct</u>	<u>NHS</u>			
0.08	1,131	18.6	N			
0.24	2,183	14.4	N			
ILL 31	0.9 MI S OF KANE CO LINE TO US 34 IN OSWEGO	CRACK & JOINT SEALING	\$35,000	KENDALL	1	2023
		PRESERVATION - PAVEMENTS				
ILL 40	HENNEPIN CANAL 0.4 MI S OF I-80	BRIDGE NEW DECK	\$1,000,000	BUREAU	3	2024-2028
		REHABILITATION - BRIDGES				
				Structure Information		
				<u>Str Number</u>	<u>AADT</u>	<u>Truck Pct</u> <u>NHS</u>
				0060090	3,050	11 N
ILL 40	BN RR AT SCL OF BUDA	BRIDGE NEW DECK	\$1,600,000	BUREAU	1	2024-2028
		REHABILITATION - BRIDGES				
				Structure Information		
				<u>Str Number</u>	<u>AADT</u>	<u>Truck Pct</u> <u>NHS</u>
				0060138	1,250	25 N
ILL 40	BN RR AT SCL OF BUDA	RR FLAGGER RR INSURANCE MISCELLANEOUS	\$200,000	BUREAU	1	2024-2028
		REHABILITATION - BRIDGES				

**FY 2023-2028 Rebuild Illinois
Highway Improvement Program
District 3
State Highways**

Route / Street	Location	Improvements	Est. Cost	County	MYP Years	
		TAMP Category			Past	Current
ILL 40	BN RR AT SCL OF BUDA	RR ENGINEERING	\$50,000	BUREAU	1	2024-2028
		REHABILITATION - BRIDGES				
ILL 40	BN RR AT SCL OF BUDA TO STARK CO LINE	CRACK & JOINT SEALING	\$60,000	BUREAU	1	2024-2028
		PRESERVATION - PAVEMENTS				
ILL 47	0.4 MI S OF GALENA RD TO KENNEDY RD IN YORKVILLE Miles = 0.01	ADDITIONAL LANES	\$20,000,000	KENDALL	4	2024-2028
		INITIAL CONSTRUCTION - PAVEMENTS				
ILL 47	0.4 MI S OF GALENA RD TO KENNEDY RD IN YORKVILLE Miles = 2.28	RECONSTRUCTION	\$10,000,000	KENDALL	4	2024-2028
		RECONSTRUCTION - PAVEMENTS				
ILL 47	BNSF-MENDOTA RR 1.8 MI N OF US 34 IN YORKVILLE	RR SEPARATION REPLACEMENT	\$17,500,000	KENDALL	4	2024-2028
		RECONSTRUCTION - BRIDGES				

Roadway Information

Miles	AADT	Truck Pct	NHS
2.28	14,570	11.6	Y

**FY 2023-2028 Rebuild Illinois
Highway Improvement Program
District 3
State Highways**

Route / Street	Location	Improvements	Est. Cost	County	MYP Years									
		TAMP Category			Past	Current								
ILL 47	BNSF-MENDOTA RR 1.8 MI N OF US 34 IN YORKVILLE	RR FLAGGER MISCELLANEOUS	\$3,000,000	KENDALL	4	2024-2028								
		RECONSTRUCTION - BRIDGES												
ILL 47	BLACKBERRY CREEK 1 MI N OF US 34 IN YORKVILLE	BRIDGE REPLACEMENT	\$4,000,000	KENDALL	4	2024-2028								
		RECONSTRUCTION - BRIDGES												
		<div>Structure Information</div> <table><tr><td>Str Number</td><td>AADT</td><td>Truck Pct</td><td>NHS</td></tr><tr><td>0470053</td><td>14,900</td><td>12</td><td>Y</td></tr></table>					Str Number	AADT	Truck Pct	NHS	0470053	14,900	12	Y
Str Number	AADT	Truck Pct	NHS											
0470053	14,900	12	Y											
ILL 47	0.4 MI S OF GALENA RD TO KENNEDY RD IN YORKVILLE	UTILITY ADJUSTMENT	\$1,000,000	KENDALL	4	2024-2028								
		INITIAL CONSTRUCTION - PAVEMENTS												
ILL 47	0.4 MI S OF GALENA RD TO KENNEDY RD IN YORKVILLE	CONSTRUCTION ENGINEERING	\$2,000,000	KENDALL	4	2024-2028								
		INITIAL CONSTRUCTION - PAVEMENTS												

**FY 2023-2028 Rebuild Illinois
Highway Improvement Program
District 3
State Highways**

Route / Street	Location	Improvements	Est. Cost	County	MYP Years	
		TAMP Category			Past	Current
ILL 47	ILL 71 TO CATON FARM RD Miles = 0.01	ADDITIONAL LANES	\$20,000,000	KENDALL	4	2024-2028
INITIAL CONSTRUCTION - PAVEMENTS						
ILL 47	ILL 71 TO CATON FARM RD Miles = 4.21	RECONSTRUCTION CULVERT REPLACEMENT CULVERT EXTENSION	\$18,000,000	KENDALL	4	2024-2028
<div> <div> Roadway Information Miles AADT Truck Pct NHS 4.21 7,737 14.0 Y </div> <div>RECONSTRUCTION - PAVEMENTS</div> <div> Structure Information Str Number AADT Truck Pct NHS 0472006 6,950 11 Y </div> </div>						
ILL 47	ILL 71 TO CATON FARM RD	LAND ACQUISITION	\$2,000,000	KENDALL	4	2023
INITIAL CONSTRUCTION - PAVEMENTS						
ILL 47	ILL 71 TO CATON FARM RD	UTILITY ADJUSTMENT	\$1,500,000	KENDALL	4	2024-2028
INITIAL CONSTRUCTION - PAVEMENTS						

**FY 2023-2028 Rebuild Illinois
Highway Improvement Program
District 3
State Highways**

Route / Street	Location	Improvements	Est. Cost	County	MYP Years	
		TAMP Category			Past	Current
ILL 47	ILL 71 TO CATON FARM RD	CONSTRUCTION ENGINEERING	\$2,000,000	KENDALL	4	2024-2028
		INITIAL CONSTRUCTION - PAVEMENTS				
ILL 47	BUCHANAN ST IN MORRIS	BRIDGE SUPERSTRUCTURE REPLACE	\$3,000,000	GRUNDY	3	2024-2028
		REHABILITATION - BRIDGES		Structure Information <u>Str Number</u> <u>AADT</u> <u>Truck Pct</u> <u>NHS</u> 0320087 21,700 9 Y		
ILL 47	CSX RR 0.6 MI S OF US 6 (W) IN MORRIS	BRIDGE SUPERSTRUCTURE REPLACE	\$8,000,000	GRUNDY	3	2024-2028
		REHABILITATION - BRIDGES		Structure Information <u>Str Number</u> <u>AADT</u> <u>Truck Pct</u> <u>NHS</u> 0320086 21,700 9 Y		
ILL 47	CSX RR 0.6 MI S OF US 6 (W) IN MORRIS	RR FLAGGER MISCELLANEOUS RR INSURANCE	\$500,000	GRUNDY	3	2024-2028
		REHABILITATION - BRIDGES				
ILL 47	CSX RR 0.6 MI S OF US 6 (W) IN MORRIS	RR ENGINEERING	\$50,000	GRUNDY	3	2024-2028
		REHABILITATION - BRIDGES				

**FY 2023-2028 Rebuild Illinois
Highway Improvement Program
District 3
State Highways**

Route / Street	Location	Improvements	Est. Cost	County	MYP Years	
		TAMP Category			Past	Current
ILL 47	0.1 MI S OF SOUTHMOR RD TO 0.2 MI S OF ILL 113	CRACK & JOINT SEALING	\$50,000	GRUNDY	1	2023
		PRESERVATION - PAVEMENTS				
ILL 47	TRIB INDIAN CREEK 0.2 MI N OF N 200N RD IN STRAWN	CULVERT REPLACEMENT	\$300,000	LIVINGSTON	1	2024-2028
		MISCELLANEOUS IMPROVEMENTS				
ILL 47	TRIB INDIAN CREEK 1 MI N OF FORD CO LINE	CULVERT REPLACEMENT	\$400,000	LIVINGSTON	3	2024-2028
		MISCELLANEOUS IMPROVEMENTS				
ILL 49	STREAM 0.8 MI N OF MILFORD BLKTP (CH 9)	CULVERT REPLACEMENT	\$300,000	IROQUOIS	1	2024-2028
		MISCELLANEOUS IMPROVEMENTS				
ILL 49	BRANCH PIGEON CREEK 2.4 MI N OF ILL 9	BRIDGE REPLACEMENT	\$1,300,000	IROQUOIS	1	2024-2028
		RECONSTRUCTION - BRIDGES				
				Structure Information		
				<u>Str Number</u>	<u>AADT</u>	<u>Truck Pct NHS</u>
				0380190	1,050	25 N

**FY 2023-2028 Rebuild Illinois
Highway Improvement Program
District 3
State Highways**

Route / Street		Location	Improvements	Est. Cost	County	MYP Years	
			TAMP Category			Past	Current
ILL 50		S OF BROOKMONT BLVD TO N OF US 45/52 & INDIANA	RECONSTRUCTION	\$17,000,000	KANKAKEE	4	2024-2028
ILL 50 A		AVE TO FAIR ST IN KANKAKEE Miles = 4.03					
Roadway Information			RECONSTRUCTION - PAVEMENTS				
Miles	AADT	Truck Pct	NHS				
2.72	6,021	6.2	Y				
1.31	2,648	5.9	Y				
ILL 50		S OF BROOKMONT BLVD TO N OF US 45/52 & INDIANA	RR CROSSING IMPROVEMENT	\$500,000	KANKAKEE	4	2024-2028
ILL 50 A		AVE TO FAIR ST IN KANKAKEE	RR INSURANCE RR FLAGGER MISCELLANEOUS				
			RECONSTRUCTION - PAVEMENTS				
ILL 50		S OF BROOKMONT BLVD TO N OF US 45/52 & INDIANA	RR ENGINEERING	\$50,000	KANKAKEE	4	2024-2028
ILL 50 A		AVE TO FAIR ST IN KANKAKEE					
			RECONSTRUCTION - PAVEMENTS				
ILL 50		S OF BROOKMONT BLVD TO N OF US 45/52 & INDIANA	P.E. (PHASE II)	\$1,500,000	KANKAKEE	4	2024-2028
ILL 50 A		AVE TO FAIR ST IN KANKAKEE					
			RECONSTRUCTION - PAVEMENTS				

**FY 2023-2028 Rebuild Illinois
Highway Improvement Program
District 3
State Highways**

Route / Street	Location	Improvements	Est. Cost	County	MYP Years	
		TAMP Category			Past	Current
ILL 50 ILL 50 A	S OF BROOKMONT BLVD TO N OF US 45/52 & INDIANA AVE TO FAIR ST IN KANKAKEE	LAND ACQUISITION	\$750,000	KANKAKEE	4	2024-2028
		RECONSTRUCTION - PAVEMENTS				
ILL 50 ILL 50 A	S OF BROOKMONT BLVD TO N OF US 45/52 & INDIANA AVE TO FAIR ST IN KANKAKEE	UTILITY ADJUSTMENT	\$500,000	KANKAKEE	4	2024-2028
		RECONSTRUCTION - PAVEMENTS				
ILL 50 ILL 50 A	S OF BROOKMONT BLVD TO N OF US 45/52 & INDIANA AVE TO FAIR ST IN KANKAKEE	CONSTRUCTION ENGINEERING	\$2,000,000	KANKAKEE	4	2024-2028
		RECONSTRUCTION - PAVEMENTS				
ILL 53	0.3 MI W OF I-55 IN GARDNER TO WILL CO LINE Miles = 6.55	DESIGNED OVERLAY	\$3,900,000	GRUNDY	2	2024-2028
		REHABILITATION - PAVEMENTS				
Roadway Information						
<u>Miles</u>	<u>AADT</u>	<u>Truck Pct</u>	<u>NHS</u>			
6.30	1,656	33.5	N			
0.25	2,400	11.7	N			
ILL 54	ILL 9/47 IN GIBSON CITY TO CHAMPAIGN CO LINE Miles = 5.52	DESIGNED OVERLAY	\$3,000,000	FORD	4	2024-2028
		REHABILITATION - PAVEMENTS				
Roadway Information						
<u>Miles</u>	<u>AADT</u>	<u>Truck Pct</u>	<u>NHS</u>			
5.52	1,153	23.5	N			

**FY 2023-2028 Rebuild Illinois
Highway Improvement Program
District 3
State Highways**

Route / Street	Location	Improvements	Est. Cost	County	MYP Years	
		TAMP Category			Past	Current
ILL 54 ILL 115	ILL 54 (N) IN ROBERTS TO ILL 9 Miles = 11.01	DESIGNED OVERLAY	\$6,700,000	FORD	2	2024-2028
Roadway Information		REHABILITATION - PAVEMENTS				
<u>Miles</u>	<u>AADT</u>	<u>Truck Pct</u>	<u>NHS</u>			
0.44	1,900	17.9	N			
10.57	926	11.7	N			
ILL 54	DRAINAGE DITCH 1.5 MI N OF CHAMPAIGN CO LINE	BRIDGE REPLACEMENT	\$500,000	FORD	1	2024-2028
		MISCELLANEOUS IMPROVEMENTS				
ILL 64	STREAM 0.3 MI E OF MCQUEEN RD	CULVERT REPLACEMENT	\$300,000	DEKALB	1	2024-2028
		MISCELLANEOUS IMPROVEMENTS				
ILL 64	DRAINAGE DITCH 0.6 MI W OF FIVE POINTS RD	CULVERT REPLACEMENT	\$800,000	DEKALB	1	2024-2028
		RECONSTRUCTION - BRIDGES				
		Structure Information		<u>Str Number</u>	<u>AADT</u>	<u>Truck Pct</u> <u>NHS</u>
				0192004	3,850	12 N
ILL 64	STREAM 0.9 MI W OF ILL 23 (S) IN SYCAMORE	CULVERT REPLACEMENT	\$300,000	DEKALB	1	2024-2028
		MISCELLANEOUS IMPROVEMENTS				

**FY 2023-2028 Rebuild Illinois
Highway Improvement Program
District 3
State Highways**

Route / Street	Location	Improvements	Est. Cost	County	MYP Years	
		TAMP Category			Past	Current
ILL 64	ILL 23 (N) IN SYCAMORE TO KANE CO LINE Miles = 4.48	RECONSTRUCTION ADA IMPROVEMENTS	\$10,000,000	DEKALB	8	2024-2028
Roadway Information		RECONSTRUCTION - PAVEMENTS				
Miles	AADT	Truck Pct	NHS			
1.41	8,233	8.3	N			
3.07	5,450	10.5	N			
ILL 64	ILL 23 (N) IN SYCAMORE TO KANE CO LINE	P.E. (PHASE II)	\$1,000,000	DEKALB	2	2024-2028
		RECONSTRUCTION - PAVEMENTS				
ILL 64	ILL 23 (N) IN SYCAMORE TO KANE CO LINE	LAND ACQUISITION	\$500,000	DEKALB	2	2024-2028
		RECONSTRUCTION - PAVEMENTS				
ILL 64	ILL 23 (N) IN SYCAMORE TO KANE CO LINE	UTILITY ADJUSTMENT	\$100,000	DEKALB	2	2024-2028
		RECONSTRUCTION - PAVEMENTS				
ILL 64	ILL 23 (N) IN SYCAMORE TO KANE CO LINE	CONSTRUCTION ENGINEERING	\$1,000,000	DEKALB	2	2024-2028
		RECONSTRUCTION - PAVEMENTS				

**FY 2023-2028 Rebuild Illinois
Highway Improvement Program
District 3
State Highways**

Route / Street	Location	Improvements	Est. Cost	County	MYP Years	
		TAMP Category			Past	Current
ILL 64	STREAM 1.5 MI E OF ILL 23 (N)	CULVERT REPLACEMENT	\$300,000	DEKALB	1	2024-2028
		MISCELLANEOUS IMPROVEMENTS				
ILL 71	CEDAR CREEK 3 MI W OF I-39	BRIDGE REPLACEMENT	\$600,000	LASALLE	1	2024-2028
		RECONSTRUCTION - BRIDGES		Structure Information <u>Str Number</u> <u>AADT</u> <u>Truck Pct</u> <u>NHS</u> 0500124 2,300 21 N		
ILL 71	STREAM 0.1 MI SW OF FENNEL RD IN NEWARK	CULVERT REPLACEMENT	\$400,000	KENDALL	3	2024-2028
		MISCELLANEOUS IMPROVEMENTS				
ILL 71	STREAM 0.4 MI N OF CHICAGO RD	CULVERT REPLACEMENT	\$500,000	KENDALL	5	2023
		MISCELLANEOUS IMPROVEMENTS				
ILL 71	0.5 MI E OF ILL 126 TO 0.1 MI W OF ORCHARD RD W OF OSWEGO	CONSTRUCTION ENGINEERING	\$500,000	KENDALL	1	2023
		INITIAL CONSTRUCTION - PAVEMENTS				

**FY 2023-2028 Rebuild Illinois
Highway Improvement Program
District 3
State Highways**

Route / Street	Location	Improvements	Est. Cost	County	MYP Years	
		TAMP Category			Past	Current
ILL 71	DOUGLAS ST TO 0.2 MI S OF US 34 (OSWEGO HS ENT)	ADA IMPROVEMENTS	\$500,000	KENDALL	7	2024-2028
		MISCELLANEOUS IMPROVEMENTS				
ILL 72	STREAM 0.3 MI E OF IRENE RD W OF KIRKLAND	CULVERT REPLACEMENT	\$300,000	DEKALB	1	2024-2028
		MISCELLANEOUS IMPROVEMENTS				
ILL 72	OWENS CREEK 1.3 MI W OF KIRKLAND	BRIDGE REPLACEMENT	\$2,600,000	DEKALB	4	2024-2028
		RECONSTRUCTION - BRIDGES				
				Structure Information <u>Str Number</u> <u>AADT</u> <u>Truck Pct</u> <u>NHS</u> 0190030 2,350 13 N		
ILL 72	STREAM 1.2 MI W OF GLIDDEN RD	CULVERT REPLACEMENT	\$300,000	DEKALB	1	2024-2028
		MISCELLANEOUS IMPROVEMENTS				
ILL 72	STREAM 0.2 MI E OF GLIDDEN RD IN KINGSTON	CULVERT REPLACEMENT	\$300,000	DEKALB	1	2024-2028
		MISCELLANEOUS IMPROVEMENTS				

**FY 2023-2028 Rebuild Illinois
Highway Improvement Program
District 3
State Highways**

Route / Street	Location	Improvements	Est. Cost	County	MYP Years	
		TAMP Category			Past	Current
ILL 72	STREAM 0.6 MI E OF GLIDDEN RD IN KINGSTON	CULVERT REPLACEMENT	\$300,000	DEKALB	1	2024-2028
		MISCELLANEOUS IMPROVEMENTS				
ILL 72	ILL 23 (N) TO KANE CO LINE Miles = 3.14	DESIGNED OVERLAY	\$2,000,000	DEKALB	1	2024-2028
		REHABILITATION - PAVEMENTS				
Roadway Information Miles AADT Truck Pct NHS 3.14 5,023 10.2 Y						
ILL 92	DRAINAGE DITCH 0.8 MI W OF ILL 172	BRIDGE (NEW)	\$800,000	BUREAU	2	2024-2028
		INITIAL CONSTRUCTION - BRIDGES				
ILL 92	GREEN RIVER 1.4 MI W OF ILL 40	BRIDGE REPLACEMENT	\$3,000,000	BUREAU	4	2024-2028
		RECONSTRUCTION - BRIDGES				
						Structure Information Str Number AADT Truck Pct NHS 0060097 500 20 N
ILL 92	0.1 MI E OF ILL 40 TO WCL OF WALNUT Miles = 4.36	DESIGNED OVERLAY	\$3,000,000	BUREAU	5	2024-2028
		REHABILITATION - PAVEMENTS				
Roadway Information Miles AADT Truck Pct NHS 4.36 1,611 12.5 N						

**FY 2023-2028 Rebuild Illinois
Highway Improvement Program
District 3
State Highways**

Route / Street	Location	Improvements	Est. Cost	County	MYP Years	
		TAMP Category			Past	Current
ILL 102	STREAM 3.6 MI E OF WILL CO LINE	CULVERT REPLACEMENT	\$800,000	KANKAKEE	3	2024-2028
	BRIDGE BUNDLING PROJECT					
		MISCELLANEOUS IMPROVEMENTS				
ILL 113	DEWITT PLAZA TO LINCOLN ST IN COAL CITY	ADA IMPROVEMENTS	\$500,000	GRUNDY	7	2024-2028
		MISCELLANEOUS IMPROVEMENTS				
ILL 113	WILL CO LINE TO N 3320W RD (W) IN LIMESTONE Miles = 6.05	RECONSTRUCTION	\$3,300,000	KANKAKEE	4	2024-2028
		RECONSTRUCTION - PAVEMENTS				
Roadway Information						
<u>Miles</u>	<u>AADT</u>	<u>Truck Pct</u>	<u>NHS</u>			
5.58	2,879	15.9	N			
0.47	2,750	14.9	N			
ILL 113	N 3320W RD (W) IN LIMESTONE TO INDIAN TRAIL IN KANKAKEE Miles = 2.26	RECONSTRUCTION	\$5,400,000	KANKAKEE	4	2024-2028
		RECONSTRUCTION - PAVEMENTS				
Roadway Information						
<u>Miles</u>	<u>AADT</u>	<u>Truck Pct</u>	<u>NHS</u>			
2.26	4,350	9.8	N			
ILL 113	N 3320W RD (W) IN LIMESTONE TO INDIAN TRAIL IN KANKAKEE	P.E. (PHASE II)	\$1,000,000	KANKAKEE	4	2024-2028
		RECONSTRUCTION - PAVEMENTS				

**FY 2023-2028 Rebuild Illinois
Highway Improvement Program
District 3
State Highways**

Route / Street	Location	Improvements	Est. Cost	County	MYP Years	
		TAMP Category			Past	Current
ILL 113	N 3320W RD (W) IN LIMESTONE TO INDIAN TRAIL IN KANKAKEE	LAND ACQUISITION	\$500,000	KANKAKEE	4	2024-2028
		RECONSTRUCTION - PAVEMENTS				
ILL 113	N 3320W RD (W) IN LIMESTONE TO INDIAN TRAIL IN KANKAKEE	UTILITY ADJUSTMENT	\$100,000	KANKAKEE	4	2024-2028
		RECONSTRUCTION - PAVEMENTS				
ILL 113	N 3320W RD (W) IN LIMESTONE TO INDIAN TRAIL IN KANKAKEE	CONSTRUCTION ENGINEERING	\$1,000,000	KANKAKEE	4	2024-2028
		RECONSTRUCTION - PAVEMENTS				
ILL 114	ILL 1/17 TO INDIANA STATE LINE Miles = 7.40	RECONSTRUCTION	\$19,500,000	KANKAKEE	5	2024-2028
		RECONSTRUCTION - PAVEMENTS				
Roadway Information						
<u>Miles</u>	<u>AADT</u>	<u>Truck Pct</u>	<u>NHS</u>			
7.40	4,411	34.5	N			

**FY 2023-2028 Rebuild Illinois
Highway Improvement Program
District 3
State Highways**

Route / Street	Location	Improvements	Est. Cost	County	MYP Years	
		TAMP Category			Past	Current
ILL 114	ILL 1/17 TO INDIANA STATE LINE	P.E. (PHASE II)	\$1,000,000	KANKAKEE	4	2024-2028
		RECONSTRUCTION - PAVEMENTS				
ILL 114	ILL 1/17 TO INDIANA STATE LINE	LAND ACQUISITION	\$500,000	KANKAKEE	4	2024-2028
		RECONSTRUCTION - PAVEMENTS				
ILL 114	ILL 1/17 TO INDIANA STATE LINE	UTILITY ADJUSTMENT	\$100,000	KANKAKEE	4	2024-2028
		RECONSTRUCTION - PAVEMENTS				
ILL 114	ILL 1/17 TO INDIANA STATE LINE	RR ENGINEERING	\$50,000	KANKAKEE	1	2024-2028
		RECONSTRUCTION - PAVEMENTS				
ILL 114	ILL 1/17 TO INDIANA STATE LINE	RR CROSSING IMPROVEMENT RR INSURANCE RR FLAGGER MISCELLANEOUS	\$300,000	KANKAKEE	1	2024-2028
		RECONSTRUCTION - PAVEMENTS				

**FY 2023-2028 Rebuild Illinois
Highway Improvement Program
District 3
State Highways**

Route / Street	Location	Improvements	Est. Cost	County	MYP Years	
		TAMP Category			Past	Current
ILL 114	ILL 1/17 TO INDIANA STATE LINE	CONSTRUCTION ENGINEERING	\$1,500,000	KANKAKEE	4	2024-2028
		RECONSTRUCTION - PAVEMENTS				
ILL 115	US 45/52 (WATER ST) TO JEFFERY ST IN KANKAKEE Miles = 0.47	RECONSTRUCTION	\$2,900,000	KANKAKEE	5	2024-2028
		RECONSTRUCTION - PAVEMENTS				
Roadway Information						
<u>Miles</u>	<u>AADT</u>	<u>Truck Pct</u>	<u>NHS</u>			
0.47	3,384	8.3	N			
ILL 115	US 45/52 (WATER ST) TO JEFFERY ST IN KANKAKEE	P.E. (PHASE II)	\$1,000,000	KANKAKEE	4	2024-2028
		RECONSTRUCTION - PAVEMENTS				
ILL 115	US 45/52 (WATER ST) TO JEFFERY ST IN KANKAKEE	LAND ACQUISITION	\$500,000	KANKAKEE	4	2024-2028
		RECONSTRUCTION - PAVEMENTS				

**FY 2023-2028 Rebuild Illinois
Highway Improvement Program
District 3
State Highways**

Route / Street	Location	Improvements	Est. Cost	County	MYP Years	
		TAMP Category			Past	Current
ILL 115	US 45/52 (WATER ST) TO JEFFERY ST IN KANKAKEE	UTILITY ADJUSTMENT	\$100,000	KANKAKEE	4	2024-2028
		RECONSTRUCTION - PAVEMENTS				
ILL 115	US 45/52 (WATER ST) TO JEFFERY ST IN KANKAKEE	CONSTRUCTION ENGINEERING	\$1,000,000	KANKAKEE	4	2024-2028
		RECONSTRUCTION - PAVEMENTS				
ILL 115	0.4 MI N OF GAR CREEK TO S WASHINGTON AVE IN KANKAKEE Miles = 1.99	DESIGNED OVERLAY ADA IMPROVEMENTS	\$1,700,000	KANKAKEE	4	2023
		REHABILITATION - PAVEMENTS				
Roadway Information						
Miles	AADT	Truck Pct	NHS			
0.09	2,700	4.8	N			
1.90	3,805	6.4	N			
ILL 115	STREAM 0.5 MI S OF CH 4	CULVERT REPLACEMENT	\$800,000	KANKAKEE	3	2024-2028
BRIDGE BUNDLING PROJECT		MISCELLANEOUS IMPROVEMENTS				

**FY 2023-2028 Rebuild Illinois
Highway Improvement Program
District 3
State Highways**

Route / Street	Location	Improvements	Est. Cost	County	MYP Years	
		TAMP Category			Past	Current
ILL 115	STREAM 5.3 MI NE OF LEHIGH RD	CULVERT REPLACEMENT	\$800,000	KANKAKEE	3	2024-2028
	BRIDGE BUNDLING PROJECT	MISCELLANEOUS IMPROVEMENTS				
ILL 115	STREAM 3.4 MI E OF LEHIGH RD	CULVERT REPLACEMENT	\$620,000	KANKAKEE	1	2024-2028
	BRIDGE BUNDLING PROJECT	MISCELLANEOUS IMPROVEMENTS				
ILL 115	DRAINAGE DITCH 3.7 MI S OF ILL 116	BRIDGE SUPERSTRUCTURE REPLACE	\$1,000,000	FORD	4	2024-2028
		REHABILITATION - BRIDGES		Structure Information <u>Str Number</u> <u>AADT</u> <u>Truck Pct</u> <u>NHS</u> 0270074 550 10 N		
ILL 115	STREAM 5.6 MI S OF US 24	CULVERT REPLACEMENT	\$600,000	FORD	3	2024-2028
		MISCELLANEOUS IMPROVEMENTS				
ILL 115	DITCH 0.3 MI N OF ILL 54	CULVERT REPLACEMENT	\$300,000	FORD	1	2024-2028
		MISCELLANEOUS IMPROVEMENTS				

**FY 2023-2028 Rebuild Illinois
Highway Improvement Program
District 3
State Highways**

Route / Street	Location	Improvements	Est. Cost	County	MYP Years	
		TAMP Category			Past	Current
ILL 116	SHORT POINT CREEK 5.4 MI E OF ILL 251	BRIDGE REPLACEMENT	\$800,000	LIVINGSTON	2	2024-2028
		RECONSTRUCTION - BRIDGES		Structure Information <u>Str Number</u> <u>AADT</u> <u>Truck Pct</u> <u>NHS</u> 0530103 1,850 16 N		
ILL 116	SCATTERING POINT CREEK 0.5 MI W OF N 600E RD (TR 32)	BRIDGE REPLACEMENT	\$1,400,000	LIVINGSTON	2	2024-2028
		RECONSTRUCTION - BRIDGES		Structure Information <u>Str Number</u> <u>AADT</u> <u>Truck Pct</u> <u>NHS</u> 0530062 2,650 9 N		
ILL 116	STREAM 5.6 MI W OF I-55	CULVERT REPLACEMENT	\$400,000	LIVINGSTON	2	2024-2028
		MISCELLANEOUS IMPROVEMENTS				
ILL 116	0.2 MI W OF I-55 TO VERMILION RIVER IN PONTIAC Miles = 1.99	DESIGNED OVERLAY	\$3,100,000	LIVINGSTON	1	2024-2028
		REHABILITATION - PAVEMENTS		Roadway Information <u>Miles</u> <u>AADT</u> <u>Truck Pct</u> <u>NHS</u> 0.04 5,050 8.1 N 1.95 9,188 7.3 Y		
ILL 116	FORD CO LINE TO 0.3 MI W OF I-57 Miles = 8.22	DESIGNED OVERLAY	\$5,200,000	IROQUOIS	4	2024-2028
		REHABILITATION - PAVEMENTS		Roadway Information <u>Miles</u> <u>AADT</u> <u>Truck Pct</u> <u>NHS</u> 8.22 857 24.0 N		

**FY 2023-2028 Rebuild Illinois
Highway Improvement Program
District 3
State Highways**

Route / Street		Location	Improvements	Est. Cost	County	MYP Years	
			TAMP Category			Past	Current
ILL 126		ILL 71 TO WILL CO LINE Miles = 9.17	RECONSTRUCTION	\$24,000,000	KENDALL	1	2024-2028
<div>Roadway Information</div> <div><div>Miles</div><div>AADT</div><div>Truck Pct</div><div>NHS</div><div>9.17</div><div>7,324</div><div>15.6</div><div>N</div></div>			RECONSTRUCTION - PAVEMENTS				
ILL 126		ILL 71 TO WILL CO LINE	P.E. (PHASE I)	\$750,000	KENDALL	1	2024-2028
			RECONSTRUCTION - PAVEMENTS				
ILL 126		ILL 71 TO WILL CO LINE	P.E. (PHASE II)	\$1,000,000	KENDALL	1	2024-2028
			RECONSTRUCTION - PAVEMENTS				
ILL 126		ILL 71 TO WILL CO LINE	LAND ACQUISITION	\$500,000	KENDALL	1	2024-2028
			RECONSTRUCTION - PAVEMENTS				
ILL 126		ILL 71 TO WILL CO LINE	UTILITY ADJUSTMENT	\$500,000	KENDALL	1	2024-2028
			RECONSTRUCTION - PAVEMENTS				
ILL 126		ILL 71 TO WILL CO LINE	CONSTRUCTION ENGINEERING	\$1,000,000	KENDALL	1	2024-2028
			RECONSTRUCTION - PAVEMENTS				

**FY 2023-2028 Rebuild Illinois
Highway Improvement Program
District 3
State Highways**

Route / Street	Location	Improvements	Est. Cost	County	MYP Years	
		TAMP Category			Past	Current
ILL 126	STREAM 0.2 MI E OF SCHLAPP RD	CULVERT REPLACEMENT	\$300,000	KENDALL	1	2024-2028
		MISCELLANEOUS IMPROVEMENTS				
ILL 170	US 6 TO S OF SOUTH ST IN SENECA Miles = 1.20	RECONSTRUCTION ADA IMPROVEMENTS	\$8,600,000	LASALLE	4	2024-2028
Roadway Information		RECONSTRUCTION - PAVEMENTS				
Miles	AADT	Truck Pct	NHS			
1.20	5,941	11.7	N			
ILL 170	US 6 TO S OF SOUTH ST IN SENECA	RR CROSSING IMPROVEMENT RR INSURANCE RR FLAGGER MISCELLANEOUS	\$300,000	LASALLE	1	2024-2028
		RECONSTRUCTION - PAVEMENTS				
ILL 170	US 6 TO S OF SOUTH ST IN SENECA	RR ENGINEERING	\$30,000	LASALLE	1	2024-2028
		RECONSTRUCTION - PAVEMENTS				
ILL 170	US 6 TO S OF SOUTH ST IN SENECA	P.E. (PHASE II)	\$1,000,000	LASALLE	4	2023
		RECONSTRUCTION - PAVEMENTS				

**FY 2023-2028 Rebuild Illinois
Highway Improvement Program
District 3
State Highways**

Route / Street	Location	Improvements	Est. Cost	County	MYP Years	
		TAMP Category			Past	Current
ILL 170	US 6 TO S OF SOUTH ST IN SENECA	LAND ACQUISITION	\$750,000	LASALLE	4	2023
		RECONSTRUCTION - PAVEMENTS				
ILL 170	US 6 TO S OF SOUTH ST IN SENECA	UTILITY ADJUSTMENT	\$500,000	LASALLE	4	2024-2028
		RECONSTRUCTION - PAVEMENTS				
ILL 170	US 6 TO S OF SOUTH ST IN SENECA	CONSTRUCTION ENGINEERING	\$1,500,000	LASALLE	4	2024-2028
		RECONSTRUCTION - PAVEMENTS				
ILL 170	I&M CANAL 0.4 MI S OF US 6 IN SENECA	BRIDGE REPLACEMENT	\$800,000	LASALLE	1	2024-2028
		RECONSTRUCTION - BRIDGES				
				Structure Information		
				Str Number	AADT	Truck Pct NHS
				0500069	5,750	9 N

**FY 2023-2028 Rebuild Illinois
Highway Improvement Program
District 3
State Highways**

Route / Street	Location	Improvements	Est. Cost	County	MYP Years	
		TAMP Category			Past	Current
ILL 170	RAT RUN CREEK 0.6 MI S OF US 6 IN SENECA	CULVERT REPLACEMENT	\$600,000	LASALLE	1	2024-2028
		MISCELLANEOUS IMPROVEMENTS				
ILL 170	0.2 MI S OF RIVER RD IN SENECA TO ILL 17 Miles = 15.95	DESIGNED OVERLAY	\$9,000,000	LASALLE LIVINGSTON	3	2024-2028
Roadway Information		REHABILITATION - PAVEMENTS				
Miles	AADT	Truck Pct	NHS			
14.89	1,582	13.3	N			
1.06	900	11.1	N			
ILL 170	ILL 17 TO BRANCH BAKER RUN Miles = 6.99	DESIGNED OVERLAY	\$4,400,000	LIVINGSTON	2	2024-2028
Roadway Information		REHABILITATION - PAVEMENTS				
Miles	AADT	Truck Pct	NHS			
6.99	1,146	9.7	N			
CREGO RD	DITCH IN US 30 ROW 1 MI E OF ILL 23	CULVERT REPLACEMENT	\$653,000	DEKALB	12	2023
		RECONSTRUCTION - BRIDGES				
				Structure Information		
				Str Number	AADT	Truck Pct NHS
				0195309	50	2 N
OLD US 66	PRAIRIE ST IN ODELL TO GRUNDY CO LINE Miles = 9.95	DESIGNED OVERLAY	\$5,800,000	LIVINGSTON	4	2024-2028
Roadway Information		REHABILITATION - PAVEMENTS				
Miles	AADT	Truck Pct	NHS			
6.78	1,930	7.4	N			
3.17	1,268	6.3	N			

**FY 2023-2028 Rebuild Illinois
Highway Improvement Program
District 3
State Highways**

Route / Street		Location		Improvements	Est. Cost	County	MYP Years	
				TAMP Category			Past	Current
TISKILWA SPUR		0.7 MI N OF LOVERS LANE RD IN PRINCETON TO 0.3 MI S OF 1075N RD Miles = 5.02		DESIGNED OVERLAY	\$3,900,000	BUREAU	2	2024-2028
Roadway Information				REHABILITATION - PAVEMENTS				
Miles	AADT	Truck Pct	NHS					
0.17	1,700	4.4	N					
4.85	1,261	6.2	N					
VARIOUS		DISTRICTWIDE PEDESTRIAN SIGNALS (APS)		PEDESTRIAN SIGNALS	\$1,000,000	DISTRICT-WIDE	1	2024-2028
				MISCELLANEOUS IMPROVEMENTS				
VARIOUS		PAVEMENT PRESERVATION		SMART OVERLAY MICROSURFACING 1 PASS MICROSURFACING 2 PASS LONGITUDINAL JOINT REPAIR CRACK & JOINT SEALING	\$23,700,000	DISTRICT-WIDE	4	2024-2028
				PRESERVATION - PAVEMENTS				
VARIOUS		BRIDGE DECK SEALING		BRIDGE DECK SEALING	\$500,000	DISTRICT-WIDE	5	2023
				PRESERVATION - BRIDGES				
VARIOUS		BRIDGE DECK SEALING		BRIDGE DECK SEALING	\$2,500,000	DISTRICT-WIDE	5	2024-2028
				PRESERVATION - BRIDGES				

**FY 2023-2028 Rebuild Illinois
Highway Improvement Program
District 3
State Highways**

Route / Street	Location	Improvements	Est. Cost	County	MYP Years	
		TAMP Category			Past	Current
VARIOUS	HIGHWAY SAFETY IMPROVEMENT PROGRAM PROJECTS	SAFETY IMPROVEMENTS	\$5,102,000	DISTRICT-WIDE	6	2023
		MISCELLANEOUS IMPROVEMENTS				
VARIOUS	HIGHWAY SAFETY IMPROVEMENT PROGRAM PROJECTS	SAFETY IMPROVEMENTS	\$25,800,000	DISTRICT-WIDE	5	2024-2028
		MISCELLANEOUS IMPROVEMENTS				
VARIOUS	ON-CALL ENGINEERING	PRELIMINARY ENGINEERING	\$7,500,000	DISTRICT-WIDE	1	2023
		MISCELLANEOUS IMPROVEMENTS				
VARIOUS	ON-CALL ENGINEERING	PRELIMINARY ENGINEERING	\$1,000,000	DISTRICT-WIDE	1	2024-2028
		MISCELLANEOUS IMPROVEMENTS				
VARIOUS	ON-CALL ENGINEERING BRIDGE BUNDLING PROJECT	PRELIMINARY ENGINEERING	\$1,265,000	DISTRICT-WIDE	1	2023
		MISCELLANEOUS IMPROVEMENTS				
VARIOUS	ON-CALL ENGINEERING FOR BRIDGES	PRELIMINARY ENGINEERING	\$1,000,000	DISTRICT-WIDE	1	2023
		MISCELLANEOUS IMPROVEMENTS				

**FY 2023-2028 Rebuild Illinois
Highway Improvement Program
District 3
State Highways**

Route / Street	Location	Improvements	Est. Cost	County	MYP Years	
		TAMP Category			Past	Current
VARIOUS	ON-CALL ENGINEERING SURVEYS FOR LAND ACQUISITION	P.E. SURVEYS (ROW)	\$300,000	DISTRICT-WIDE	1	2023
		MISCELLANEOUS IMPROVEMENTS				
VARIOUS	LOCAL ROADS CONSULTANT	P.E. PROJECT MANAGERS	\$750,000	DISTRICT-WIDE	1	2023
		MISCELLANEOUS IMPROVEMENTS				
VARIOUS	LOCAL ROADS CONSULTANT	P.E. PROJECT MANAGERS	\$750,000	DISTRICT-WIDE	1	2024-2028
		MISCELLANEOUS IMPROVEMENTS				
VARIOUS	OPERATIONS CONSULTANT	P.E. PROJECT MANAGERS	\$500,000	DISTRICT-WIDE	1	2023
		MISCELLANEOUS IMPROVEMENTS				
VARIOUS	OPERATIONS CONSULTANT	P.E. PROJECT MANAGERS	\$500,000	DISTRICT-WIDE	1	2024-2028
		MISCELLANEOUS IMPROVEMENTS				
VARIOUS	ON-CALL ENGINEERING	P.E. SOILS (PHASE I)	\$500,000	DISTRICT-WIDE	1	2024-2028
		MISCELLANEOUS IMPROVEMENTS				

**FY 2023-2028 Rebuild Illinois
Highway Improvement Program
District 3
State Highways**

Route / Street	Location	Improvements	Est. Cost	County	MYP Years	
		TAMP Category			Past	Current
VARIOUS	ON-CALL ENGINEERING	CONSTRUCTION ENGINEERING	\$4,000,000	DISTRICT-WIDE	4	2023
		MISCELLANEOUS IMPROVEMENTS				
VARIOUS	ON-CALL ENGINEERING	CONSTRUCTION ENGINEERING	\$8,000,000	DISTRICT-WIDE	4	2024-2028
		MISCELLANEOUS IMPROVEMENTS				
VARIOUS	DISTRICTWIDE	CONSTRUCTION ENGINEERING	\$800,000		1	2024-2028
		MISCELLANEOUS IMPROVEMENTS				
VARIOUS	IN-PLANT QUALITY ASSURANCE & MATERIALS TESTING FOR PRE-STRESSED & PRE-CAST CONCRETE PRODUCTS	CE QA/MATERIALS TESTING	\$500,000	DISTRICT-WIDE	1	2024-2028
		MISCELLANEOUS IMPROVEMENTS				
VARIOUS	DISTRICT MISCELLANEOUS	MISCELLANEOUS PROJECTS	\$500,000	DISTRICT-WIDE	1	2023
		MISCELLANEOUS IMPROVEMENTS				

**FY 2023-2028 Rebuild Illinois
Highway Improvement Program
District 3
State Highways**

Route / Street	Location	Improvements	Est. Cost	County	MYP Years		
		TAMP Category			Past	Current	
VARIOUS	MISCELLANEOUS RR CROSSING IMPROVEMENTS	RR CROSSING IMPROVEMENT	\$300,000	DISTRICT-WIDE	1	2023	
		MISCELLANEOUS IMPROVEMENTS					
WATER ST / N 4550TH RD	INDIAN CREEK 0.4 MI N OF US 34 IN EARLVILLE	BRIDGE REPLACEMENT	\$1,100,000	LASALLE	4	2024-2028	
		RECONSTRUCTION - BRIDGES					
				Structure Information			
				Str Number	AADT	Truck Pct	NHS
				0500254	275	10	N

DISTRICT 3

FY 2023-2026

PROPOSED LOCAL PROJECTS

**FY 2023-2026 Rebuild Illinois
Highway Improvement Program
District 3
Local Highways**

Route / Street	Location	Improvements	Est. Cost	County	MYP Years	
		TAMP Category			Past	Current
8TH ST LOCUST ST 9TH ST E MULBERRY ST	8TH ST: US 24 TO LOCUST ST; LOCUST ST: 8TH ST TO 9TH ST; 9TH ST: LOCUST ST TO MULBERRY ST; MULBERRY ST: S 9TH ST TO S 10TH ST Miles = 0.46	DESIGNED OVERLAY	\$294,000	IROQUOIS	1	2023
		REHABILITATION - PAVEMENTS				
2500 E RD	AT TRIB MASTERS CREEK 4 MI W OF LAMOILLE	BRIDGE REPLACEMENT	\$350,000	BUREAU	1	2024-2028
		RECONSTRUCTION - BRIDGES				
2500 N RD	AT MASTERS CREEK 3 MI SE OF OHIO	BRIDGE REPLACEMENT	\$350,000	BUREAU	3	2024-2028
		RECONSTRUCTION - BRIDGES				
2500 N RD	AT MASTERS CREEK 3 MI SE OF OHIO	CONSTRUCTION ENGINEERING	\$14,000	BUREAU	3	2024-2028
		RECONSTRUCTION - BRIDGES				
2500E RD	AT TRIB MASTERS CREEK 4 MI W OF LAMOILLE	CONSTRUCTION ENGINEERING	\$14,000	BUREAU	1	2024-2028
		RECONSTRUCTION - BRIDGES				

**FY 2023-2026 Rebuild Illinois
Highway Improvement Program
District 3
Local Highways**

Route / Street	Location	Improvements	Est. Cost	County	MYP Years	
		TAMP Category			Past	Current
3000 N RD	AT BROUGHTON CREEK 0.3 MI W OF N 3300 RD E	BRIDGE REPLACEMENT	\$400,000	LIVINGSTON	4	2023
		RECONSTRUCTION - BRIDGES				
3200 E RD	AT GOOSEBERRY CREEK 0.9 MI S OF E 2700 RD N	BRIDGE REPLACEMENT	\$350,000	LIVINGSTON	4	2023
		RECONSTRUCTION - BRIDGES				
500 E RD	AT MOLE CREEK 4 MI SE OF LONG POINT	BRIDGE REPLACEMENT	\$375,000	LIVINGSTON	6	2024-2028
		RECONSTRUCTION - BRIDGES				
600 AVE N	AT SILVER CREEK 7 MI S OF BUDA	BRIDGE REPLACEMENT	\$350,000	BUREAU	7	2024-2028
		RECONSTRUCTION - BRIDGES				
600 AVE N	AT SILVER CREEK 7 MI S OF BUDA	CONSTRUCTION ENGINEERING	\$14,000	BUREAU	7	2024-2028
		RECONSTRUCTION - BRIDGES				
ANDERLAND RD	AT N BRANCH KISHWAUKEE RIVER 1.8 MI N OF PERRY RD	BRIDGE REPLACEMENT	\$450,000	DEKALB	2	2024-2028
		RECONSTRUCTION - BRIDGES				

**FY 2023-2026 Rebuild Illinois
Highway Improvement Program
District 3
Local Highways**

Route / Street	Location	Improvements	Est. Cost	County	MYP Years	
		TAMP Category			Past	Current
ANDERLAND RD	AT N BRANCH KISHWAUKEE RIVER 1.8 MI N OF PERRY RD	CONSTRUCTION ENGINEERING	\$18,000	DEKALB	2	2024-2028
		RECONSTRUCTION - BRIDGES				
BARBER GREENE RD	PEACE RD TO SOMONAUK RD Miles = 1.14	STANDARD OVERLAY	\$430,000	DEKALB	1	2024-2028
		REHABILITATION - PAVEMENTS				
BARBER GREENE RD	PEACE RD TO SOMONAUK RD	CONSTRUCTION ENGINEERING	\$17,000	DEKALB	1	2024-2028
		REHABILITATION - PAVEMENTS				
CALHOUN ST	AT I&M CANAL S OF RIVER RD IN MORRIS	BRIDGE REPLACEMENT	\$1,300,000	GRUNDY	1	2024-2028
		RECONSTRUCTION - BRIDGES				
CARBON HILL RD	AT MAZON RIVER 0.7 MI N OF I-55	BRIDGE REPLACEMENT	\$753,000	GRUNDY	3	2023
		RECONSTRUCTION - BRIDGES				
CH 1 2600 N RD	W OF I 55 OVERPASS TO OLD ROUTE 66 Miles = 0.70	STANDARD OVERLAY	\$344,000	LIVINGSTON	1	2023
		REHABILITATION - PAVEMENTS				

**FY 2023-2026 Rebuild Illinois
Highway Improvement Program
District 3
Local Highways**

Route / Street	Location	Improvements	Est. Cost	County	MYP Years	
		TAMP Category			Past	Current
CH 2 LODA LAKE RD 800 N RD	ILL 115 TO IROQUOIS CO LINE / 1800 E RD Miles = 3.00	STANDARD OVERLAY	\$800,000	FORD	1	2024-2028
		REHABILITATION - PAVEMENTS				
CH 3 CAMPUS RD	AT BROUGHTON CREEK 1 MI N OF CAMPUS	BRIDGE REPLACEMENT	\$1,000,000	LIVINGSTON	3	2024-2028
		RECONSTRUCTION - BRIDGES				
CH 3 4000 E RD	CH 37 TO IROQUOIS CO LINE Miles = 1.00	STANDARD OVERLAY	\$349,000	KANKAKEE	3	2024-2028
		REHABILITATION - PAVEMENTS				
CH 4 ELLIOTT RD 1000 E RD	1200 N RD TO ILL 54 Miles = 1.71	STANDARD OVERLAY	\$431,000	FORD	4	2023
		REHABILITATION - PAVEMENTS				
CH 4 3RD AVE	CH 24 TO EVERGREEN ST Miles = 4.80	DESIGNED OVERLAY	\$1,700,000	IROQUOIS	2	2024-2028
		REHABILITATION - PAVEMENTS				
CH 5 GLIDDEN RD	ILL 72 TO ILL 64 Miles = 6.53	DESIGNED OVERLAY	\$2,485,000	DEKALB	3	2024-2028
		REHABILITATION - PAVEMENTS				

**FY 2023-2026 Rebuild Illinois
Highway Improvement Program
District 3
Local Highways**

Route / Street	Location	Improvements	Est. Cost	County	MYP Years	
		TAMP Category			Past	Current
CH 5 GLIDDEN RD	ILL 72 TO ILL 64	CONSTRUCTION ENGINEERING	\$100,000	DEKALB	3	2024-2028
		REHABILITATION - PAVEMENTS				
CH 6 FAIRBURY RD	2000 N RD TO CH 8 Miles = 8.48	STANDARD OVERLAY	\$2,200,000	LIVINGSTON	3	2024-2028
		REHABILITATION - PAVEMENTS				
CH 7 PERRY RD	LEE CO LINE TO SHABBONA RD Miles = 7.67	DESIGNED OVERLAY	\$2,200,000	DEKALB	2	2024-2028
		REHABILITATION - PAVEMENTS				
CH 7 PERRY RD	LEE CO LINE TO SHABBONA RD	CONSTRUCTION ENGINEERING	\$88,000	DEKALB	2	2024-2028
		REHABILITATION - PAVEMENTS				
CH 7 PERRY RD	AT BRANCH BATTLE CREEK 1 MI E OF SOMONAUK RD	BRIDGE REPLACEMENT	\$550,000	DEKALB	4	2023
		RECONSTRUCTION - BRIDGES				
CH 7 PERRY RD	AT BRANCH BATTLE CREEK 1 MI E OF SOMONAUK RD	CONSTRUCTION ENGINEERING	\$22,000	DEKALB	4	2023
		RECONSTRUCTION - BRIDGES				

**FY 2023-2026 Rebuild Illinois
Highway Improvement Program
District 3
Local Highways**

Route / Street	Location	Improvements	Est. Cost	County	MYP Years	
		TAMP Category			Past	Current
CH 8 WYANET-WALNUT RD WYANET RD	CH 8 / WYANET-WALNUT RD: LEE CO LINE TO ILL 92; CH 8 / WYANET RD: ECL OF WALNUT TO CH 22 / 2600 N AVE Miles = 3.50	STANDARD OVERLAY	\$850,000	BUREAU	3	2024-2028
		REHABILITATION - PAVEMENTS				
CH 8 OCOYA RD FAIRBURY RD	CH 8 / OCOYA RD: CH 10 TO CH 6; CH 8 / FAIRBURY RD: CH 6 TO CHERRY ST Miles = 9.02	STANDARD OVERLAY	\$2,150,000	LIVINGSTON	3	2023
		REHABILITATION - PAVEMENTS				
CH 9 MANTENO-DESELM RD	0.1 MI W OF US 45/52 TO 0.1 MI E OF SPRUCE ST Miles = 1.23	RECONSTRUCTION INTERSECTION IMPROVEMENT	\$4,800,000	KANKAKEE	1	2024-2028
		RECONSTRUCTION - PAVEMENTS				
CH 9 MANTENO-DESELM RD	0.1 MI W OF US 45/52 TO 0.1 MI E OF SPRUCE ST Miles = 0.01	ADDITIONAL LANES	\$2,200,000	KANKAKEE	1	2024-2028
		INITIAL CONSTRUCTION - PAVEMENTS				
CH 9 KEMPTON RD	1200 E RD / CO LINE RD TO ILL 115 Miles = 1.98	STANDARD OVERLAY	\$600,000	FORD	6	2024-2028
		REHABILITATION - PAVEMENTS				
CH 10 200 N RD	FORD CO LINE TO US 45 Miles = 2.45	STANDARD OVERLAY	\$1,200,000	IROQUOIS	3	2024-2028
		REHABILITATION - PAVEMENTS				

**FY 2023-2026 Rebuild Illinois
Highway Improvement Program
District 3
Local Highways**

Route / Street	Location	Improvements	Est. Cost	County	MYP Years	
		TAMP Category			Past	Current
CH 12 2200 N AVE	AT BIG BUREAU CREEK 6 M NE OF PRINCETON	BRIDGE REPLACEMENT	\$4,200,000	BUREAU	1	2024-2028
		RECONSTRUCTION - BRIDGES				
CH 15 E 22ND RD	N 21ST RD TO LIVINGSTON CO LINE Miles = 9.05	DESIGNED OVERLAY	\$5,031,000	LASALLE	6	2023
		REHABILITATION - PAVEMENTS				
CH 16 KANGLEY RD	LASALLE CO LINE TO ILL 17 Miles = 3.14	STANDARD OVERLAY	\$800,000	LIVINGSTON	1	2024-2028
		REHABILITATION - PAVEMENTS				
CH 16 N 300 E RD	AT PRAIRIE CREEK 1.5 MI S OF ILL 17	BRIDGE SUPERSTRUCTURE	\$350,000	LIVINGSTON	2	2024-2028
		REHABILITATION - BRIDGES				
CH 18 18000 W RD	ILL 17 TO ILL 115 Miles = 4.22	STANDARD OVERLAY	\$908,000	KANKAKEE	1	2023
		REHABILITATION - PAVEMENTS				
CH 18 18000 W RD	ILL 17 TO ILL 115 Miles = 0.01	STANDARD OVERLAY	\$202,000	KANKAKEE	1	2023
		REHABILITATION - PAVEMENTS				

**FY 2023-2026 Rebuild Illinois
Highway Improvement Program
District 3
Local Highways**

Route / Street	Location	Improvements	Est. Cost	County	MYP Years	
		TAMP Category			Past	Current
CH 18 BUCKINGHAM RD	AT UNNAMED STREAM 3.3 MI N OF ILL 116	BRIDGE REPLACEMENT	\$600,000	FORD	1	2023
		RECONSTRUCTION - BRIDGES				
CH 28 1050 E RD	AT IDA CREEK 1.1 MI S OF ILL 23	BRIDGE REPLACEMENT	\$750,000	LIVINGSTON	2	2024-2028
		RECONSTRUCTION - BRIDGES				
CH 31 BRADFORD-PUTNAM RD	STARK CO LINE TO PUTNAM CO LINE Miles = 9.11	STANDARD OVERLAY	\$2,300,000	BUREAU	2	2024-2028
		REHABILITATION - PAVEMENTS				
CH 31 2230 E RD	AT IROQUOIS RIVER 1 MI N OF WATSEKA	BRIDGE REPLACEMENT	\$2,500,000	IROQUOIS	4	2024-2028
		RECONSTRUCTION - BRIDGES				
CH 40 1400 N RD	AT POSSUM TROT DITCH 3.5 MI S OF SHELDON	BRIDGE REPLACEMENT	\$780,000	IROQUOIS	4	2023
		RECONSTRUCTION - BRIDGES				
CH 41 E 1351 RD	DEKALB CO LINE TO BROWN ST Miles = 2.84	STANDARD OVERLAY	\$561,000	LASALLE	4	2024-2028
		REHABILITATION - PAVEMENTS				

**FY 2023-2026 Rebuild Illinois
Highway Improvement Program
District 3
Local Highways**

Route / Street	Location	Improvements	Est. Cost	County	MYP Years	
		TAMP Category			Past	Current
CH 41 ESSEX RD	WILL CO LINE TO SOUTH ST Miles = 1.88	STANDARD OVERLAY	\$654,000	KANKAKEE	4	2024-2028
		REHABILITATION - PAVEMENTS				
CH 41C GRAND RIDGE RD	AT WAUPECAN CREEK 0.6 MI E OF BUFFALO RD	BRIDGE REPLACEMENT	\$1,200,000	GRUNDY	4	2023
		RECONSTRUCTION - BRIDGES				
CH 42 1100 E RD	AT BRANCH PRAIRIE CREEK 2.9 MI SE OF ASHKUM	BRIDGE REPLACEMENT	\$650,000	IROQUOIS	4	2023
		RECONSTRUCTION - BRIDGES				
CH 47 1200 N RD	FORD CO LINE TO ILL 54 Miles = 0.81	STANDARD OVERLAY	\$540,000	IROQUOIS	4	2024-2028
		REHABILITATION - PAVEMENTS				
CH 51 N 2753RD RD	N 2871ST RD TO WALBRIDGE CREEK BRIDGE Miles = 4.17	STANDARD OVERLAY	\$2,100,000	LASALLE	3	2024-2028
		REHABILITATION - PAVEMENTS				
CH 57 E 1251ST RD	AT VERMILION RIVER 1.2 MI N OF 18TH RD	BRIDGE REPLACEMENT	\$5,500,000	LASALLE	9	2023
		RECONSTRUCTION - BRIDGES				

**FY 2023-2026 Rebuild Illinois
Highway Improvement Program
District 3
Local Highways**

Route / Street	Location	Improvements	Est. Cost	County	MYP Years	
		TAMP Category			Past	Current
CHARTRES ST AIRPORT RD	RACCUGLIA DR TO PERSHING RD Miles = 1.46	STANDARD OVERLAY	\$500,000	LASALLE	1	2023
		REHABILITATION - PAVEMENTS				
CHICAGO RD ROLLO RD W SUYDAM RD	CHICAGO RD: LEE CO LINE TO SHABBONA RD; ROLLO RD: CHICAGO RD TO W SUYDAM RD; W SUYDAM RD: ROLLO RD TO LASALLE CO LINE Miles = 7.94	DESIGNED OVERLAY	\$1,939,000	DEKALB	1	2024-2028
		REHABILITATION - PAVEMENTS				
CHICAGO RD ROLLO RD W SUYDAM RD	CHICAGO RD: LEE CO LINE TO SHABBONA RD; ROLLO RD: CHICAGO RD TO W SUYDAM RD; SUYDAM RD: ROLLO RD TO LASALLE CO LINE	CONSTRUCTION ENGINEERING	\$78,000	DEKALB	1	2024-2028
		REHABILITATION - PAVEMENTS				
CLARENCE RD 2600 E RD	600 N RD TO ILL 9 Miles = 2.01	STANDARD OVERLAY	\$400,000	FORD	4	2024-2028
		REHABILITATION - PAVEMENTS				
CLARENCE RD 2600 E RD	AT SUGAR CREEK 1.6 MI S OF ILL 9	BRIDGE REPLACEMENT	\$400,000	FORD	1	2024-2028
		RECONSTRUCTION - BRIDGES				
CLEVELAND ST	ILL 89 TO BNSF RR Miles = 0.86	CHIP SEAL-A1	\$194,000	BUREAU	1	2024-2028
		PRESERVATION - PAVEMENTS				

**FY 2023-2026 Rebuild Illinois
Highway Improvement Program
District 3
Local Highways**

Route / Street	Location	Improvements	Est. Cost	County	MYP Years	
		TAMP Category			Past	Current
CLEVELAND ST	ILL 89 TO BNSF RR	CONSTRUCTION ENGINEERING	\$12,000	BUREAU	1	2024-2028
		PRESERVATION - PAVEMENTS				
DEKALB AVE W ELM ST	DEKALB AVE: CENTER CROSS ST TO W ELM ST; W ELM ST: DEKALB AVE TO S MAIN ST Miles = 0.61	STANDARD OVERLAY	\$306,000	DEKALB	2	2023
		REHABILITATION - PAVEMENTS				
DEKALB AVE W ELM ST	DEKALB AVE: CENTER CROSS ST TO W ELM ST; W ELM ST: DEKALB AVE TO S MAIN ST	CONSTRUCTION ENGINEERING	\$12,000	DEKALB	2	2023
		REHABILITATION - PAVEMENTS				
DUPONT RD	AT HOG RUN 1 MI E OF LASALLE CO LINE	BRIDGE REPLACEMENT	\$850,000	GRUNDY	1	2024-2028
		RECONSTRUCTION - BRIDGES				
E 980 NORTH RD	ILL 49 TO MILFORD CL Miles = 9.52	STANDARD OVERLAY	\$3,600,000	IROQUOIS	2	2024-2028
		REHABILITATION - PAVEMENTS				
GARDNER RD	AT W FORK MAZON RIVER 0.1 M E OF DWIGHT RD	BRIDGE REPLACEMENT	\$550,000	GRUNDY	3	2024-2028
		RECONSTRUCTION - BRIDGES				

**FY 2023-2026 Rebuild Illinois
Highway Improvement Program
District 3
Local Highways**

Route / Street	Location	Improvements	Est. Cost	County	MYP Years	
		TAMP Category			Past	Current
GLIDDEN RD	ILL 64 TO BETHANY RD Miles = 2.58	DESIGNED OVERLAY	\$1,650,000	DEKALB	1	2024-2028
		REHABILITATION - PAVEMENTS				
GLIDDEN RD	ILL 64 TO BETHANY RD	CONSTRUCTION ENGINEERING	\$66,000	DEKALB	1	2024-2028
		REHABILITATION - PAVEMENTS				
GRAND RIDGE RD	AT HOG RUN 0.1 MI E OF LASALLE RD	BRIDGE REPLACEMENT	\$810,000	GRUNDY	2	2024-2028
		RECONSTRUCTION - BRIDGES				
GRAND RIDGE RD	AT BILLS RUN 0.6 MI E OF KINSMAN RD	BRIDGE REPLACEMENT	\$600,000	GRUNDY	3	2024-2028
		RECONSTRUCTION - BRIDGES				
KELLY ST	AT PRAIRIE CREEK N OF BLUFF ST	BRIDGE REPLACEMENT	\$1,000,000	LASALLE	2	2024-2028
		RECONSTRUCTION - BRIDGES				

**FY 2023-2026 Rebuild Illinois
Highway Improvement Program
District 3
Local Highways**

Route / Street	Location	Improvements	Est. Cost	County	MYP Years	
		TAMP Category			Past	Current
MINKLER RD COLLINS RD	MINKLER RD: ILL 71 TO COLLINS RD; COLLINS RD: MINKLER RD TO GROVE RD Miles = 2.68	NEW CONSTRUCTION	\$15,000,000	KENDALL	4	2023
		INITIAL CONSTRUCTION - PAVEMENTS				
MINKLER RD	AT MORGAN CREEK 1.7 MI S OF ILL 71 IN OSWEGO	BRIDGE REPLACEMENT	\$1,500,000	KENDALL	1	2024-2028
		RECONSTRUCTION - BRIDGES				
PEARL ST	AT S BRANCH KISHWAUKEE RIVER 0.3 MI N OF ILL 72 IN KIRKLAND	BRIDGE REPLACEMENT	\$3,122,000	DEKALB	8	2024-2028
		ILLINOIS SPECIAL BRIDGE PROGRAM LOCAL PROJECT; CONTINGENT UPON LOCAL AGENCY PROVIDING MATCHING FUNDS.				
		RECONSTRUCTION - BRIDGES				
PEARL ST	AT S BRANCH KISHWAUKEE RIVER 0.3 MI N OF ILL 72 IN KIRKLAND	CONSTRUCTION ENGINEERING	\$124,000	DEKALB	8	2024-2028
		ILLINOIS SPECIAL BRIDGE PROGRAM LOCAL PROJECT; CONTINGENT UPON LOCAL AGENCY PROVIDING MATCHING FUNDS.				
		RECONSTRUCTION - BRIDGES				
PLANK RD	0.2 MI S OF ED URBAN DR TO 0.1 MI N OF MIDTOWN RD Miles = 0.69	RECONSTRUCTION	\$2,200,000	LASALLE	1	2024-2028
		RECONSTRUCTION - PAVEMENTS				

**FY 2023-2026 Rebuild Illinois
Highway Improvement Program
District 3
Local Highways**

Route / Street	Location	Improvements	Est. Cost	County	MYP Years	
		TAMP Category			Past	Current
PRATT RD	AT SOMONAUK CREEK E OF SOMONAUK RD IN SANDWICH	BRIDGE REPLACEMENT	\$1,110,000	DEKALB	2	2024-2028
ILLINOIS SPECIAL BRIDGE PROGRAM LOCAL PROJECT; CONTINGENT UPON LOCAL AGENCY PROVIDING MATCHING FUNDS.						
RECONSTRUCTION - BRIDGES						
PRATT RD	AT SOMONAUK CREEK E OF SOMONAUK RD IN SANDWICH	CONSTRUCTION ENGINEERING	\$55,000	DEKALB	2	2024-2028
ILLINOIS SPECIAL BRIDGE PROGRAM LOCAL PROJECT; CONTINGENT UPON LOCAL AGENCY PROVIDING MATCHING FUNDS.						
RECONSTRUCTION - BRIDGES						
PRITCHARD RD	AT W BRANCH LITTLE ROCK CREEK 0.8 MI NE OF HINKLEY	BRIDGE REPLACEMENT	\$1,250,000	DEKALB	3	2024-2028
RECONSTRUCTION - BRIDGES						
PRITCHARD RD	AT W BRANCH LITTLE ROCK CREEK 0.8 MI NE OF HINKLEY	CONSTRUCTION ENGINEERING	\$50,000	DEKALB	3	2024-2028
RECONSTRUCTION - BRIDGES						
SCHLAPP RD	AT EAST AUX SABLE CREEK 2 MI S OF ILL 126	BRIDGE REPLACEMENT	\$1,000,000	KENDALL	2	2023
RECONSTRUCTION - BRIDGES						

**FY 2023-2026 Rebuild Illinois
Highway Improvement Program
District 3
Local Highways**

Route / Street	Location	Improvements	Est. Cost	County	MYP Years	
		TAMP Category			Past	Current
SOMONAUK RD	NORTH AVE TO ILL 38 Miles = 0.59	STANDARD OVERLAY	\$890,000	DEKALB	1	2024-2028
		REHABILITATION - PAVEMENTS				
SOMONAUK RD	NORTH AVE TO ILL 38	CONSTRUCTION ENGINEERING	\$36,000	DEKALB	1	2024-2028
		REHABILITATION - PAVEMENTS				
SOMONAUK ST	HIGH ST TO CONLIN AVE Miles = 1.14	DESIGNED OVERLAY	\$625,000	DEKALB	3	2024-2028
		REHABILITATION - PAVEMENTS				
SOMONAUK ST	HIGH ST TO CONLIN AVE	CONSTRUCTION ENGINEERING	\$25,000	DEKALB	3	2024-2028
		REHABILITATION - PAVEMENTS				
THAWVILLE RD 1900 N RD	AT UNNAMED STREAM E OF ILL 115	BRIDGE REPLACEMENT	\$400,000	FORD	1	2024-2028
		RECONSTRUCTION - BRIDGES				
TR 18C 400 E RD	AT SCATTERING POINT 1 MI S OF FLANAGAN	BRIDGE REPLACEMENT	\$375,000	LIVINGSTON	4	2024-2028
		RECONSTRUCTION - BRIDGES				

**FY 2023-2026 Rebuild Illinois
Highway Improvement Program
District 3
Local Highways**

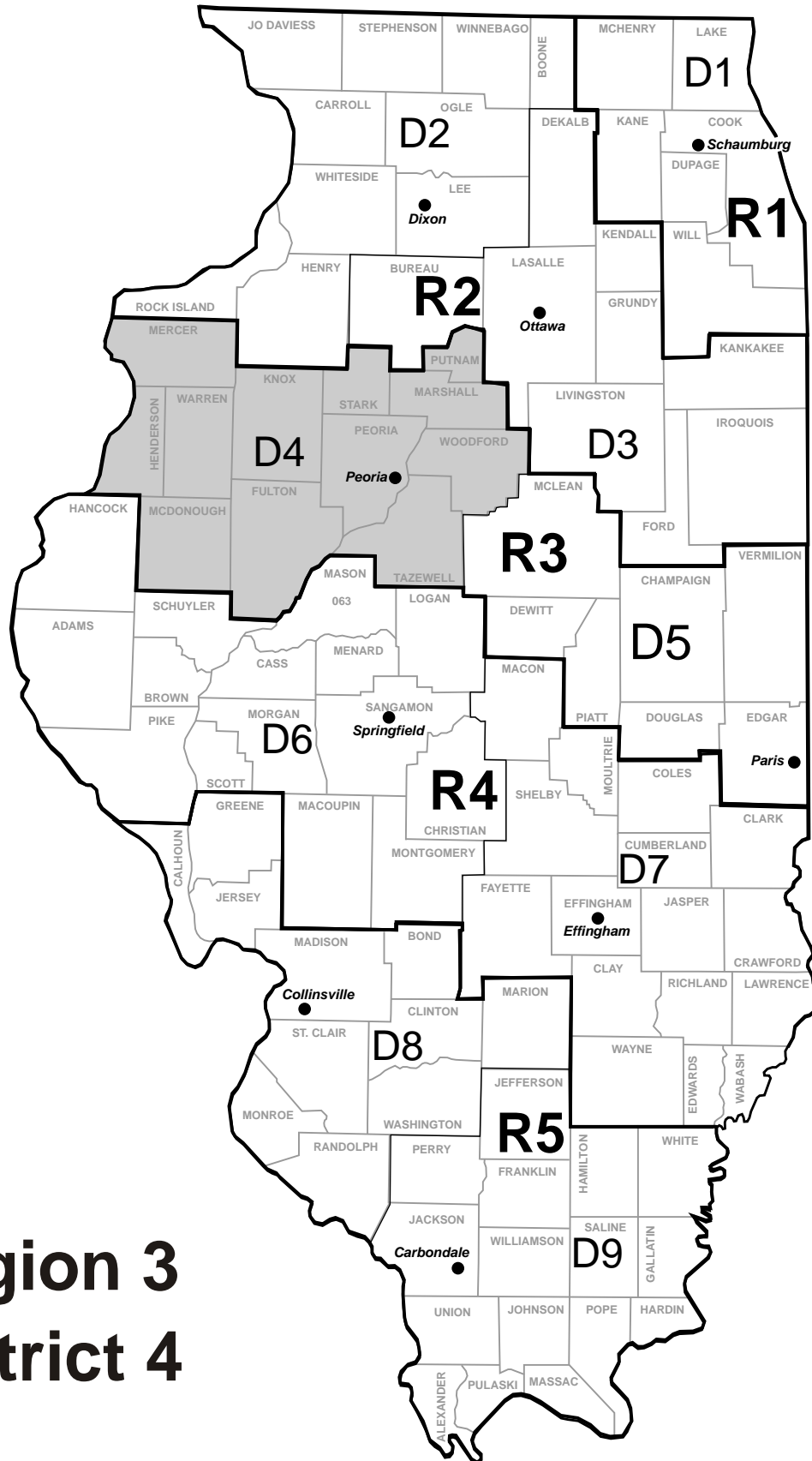
Route / Street	Location	Improvements	Est. Cost	County	MYP Years	
		TAMP Category			Past	Current
TR 71 ALDRICH RD	AT S BRANCH KISHWAUKEE RIVER 0.1 MI E OF PLEASANT HILL RD	BRIDGE REPLACEMENT	\$2,500,000	DEKALB	1	2024-2028
		RECONSTRUCTION - BRIDGES				
TR 71 ALDRICH RD	AT S BRANCH KISHWAUKEE RIVER 0.1 MI E OF PLEASANT HILL RD	CONSTRUCTION ENGINEERING	\$100,000	DEKALB	1	2024-2028
		RECONSTRUCTION - BRIDGES				
TR 284 2250 E RD OLD ROUT 1	AT BRANCH SUGAR CREEK 1 MI N OF CH 10	BRIDGE REPLACEMENT	\$800,000	IROQUOIS	1	2024-2028
		RECONSTRUCTION - BRIDGES				
TR 329 950 N RD	SPOON RIVER E FORK 1 MI SE OF NEPONSET	BRIDGE REPLACEMENT	\$350,000	BUREAU	6	2024-2028
		RECONSTRUCTION - BRIDGES				
TR 329 950 N RD	SPOON RIVER E FORK 1 MI SE OF NEPONSET	CONSTRUCTION ENGINEERING	\$14,000	BUREAU	6	2024-2028
		RECONSTRUCTION - BRIDGES				
TR 52 N 800 E RD	AT MUD CREEK 0.3 MI S OF E 2800 RD N	BRIDGE REPLACEMENT	\$450,000	LIVINGSTON	1	2024-2028
		RECONSTRUCTION - BRIDGES				

**FY 2023-2026 Rebuild Illinois
Highway Improvement Program
District 3
Local Highways**

Route / Street	Location	Improvements	Est. Cost	County	MYP Years	
		TAMP Category			Past	Current
TR 168 N 1500 E RD	AT WHISKEY CREEK 1.1 MI S OF CH 10	BRIDGE REPLACEMENT	\$1,410,000	IROQUOIS	1	2024-2028
		RECONSTRUCTION - BRIDGES				
VARIOUS	VARIOUS LOCATIONS IN DEKALB	TRAF SIGNAL REPLACEMENT	\$1,425,000	DEKALB	8	2023
		MISCELLANEOUS IMPROVEMENTS				
VARIOUS	VARIOUS LOCATIONS IN SYCAMORE	TRAF SIGNAL MODERNIZATION	\$100,000	DEKALB	1	2024-2028
		MISCELLANEOUS IMPROVEMENTS				
VARIOUS	VARIOUS LOCATIONS IN LIVINGSTON CO Miles = 4.86	STANDARD OVERLAY	\$1,200,000	LIVINGSTON	2	2024-2028
		REHABILITATION - PAVEMENTS				
W 4TH ST	N STRONG AVE TO N GREENWOOD ST	P.E. (PHASE I) P.E. (PHASE II)	\$30,000	BUREAU	1	2023
		REHABILITATION - PAVEMENTS				
W 4TH ST	N STRONG AVE TO N GREENWOOD ST Miles = 0.52	DESIGNED OVERLAY	\$380,000	BUREAU	1	2023
		REHABILITATION - PAVEMENTS				

**FY 2023-2026 Rebuild Illinois
Highway Improvement Program
District 3
Local Highways**

Route / Street	Location	Improvements	Est. Cost	County	MYP Years	
		TAMP Category			Past	Current
W 4TH ST	N STRONG AVE TO N GREENWOOD ST	CONSTRUCTION ENGINEERING	\$30,000	BUREAU	1	2023
		REHABILITATION - PAVEMENTS				
WALNUT ST	OVER IC RR 0.9 MI E OF ILL 71	BRIDGE REPLACEMENT	\$600,000	LASALLE	2	2024-2028
		RECONSTRUCTION - BRIDGES				
WALNUT ST SYCAMORE ST	WALNUT ST: MADISON ST TO SYCAMORE ST; SYCAMORE ST: CN RR TO WALNUT ST Miles = 0.56	DESIGNED OVERLAY	\$294,000	DEKALB	1	2024-2028
		REHABILITATION - PAVEMENTS				
WYANET RD	CH 12 / 2200 N RD TO US 6 Miles = 7.03	STANDARD OVERLAY	\$1,400,000	BUREAU	3	2023
		REHABILITATION - PAVEMENTS				



Region 3
District 4

**TRANSPORTATION PROGRAM SUMMARY
ILLINOIS DEPARTMENT OF TRANSPORTATION
REGION 3, DISTRICT 4, PEORIA**

Overview

Highway District 4 encompasses 12 counties in west central Illinois and includes the cities of Peoria, Canton, Chillicothe, Galesburg, Macomb, Monmouth and Pekin, plus many smaller communities which serve as satellites for the larger employment areas or as focal points of this farming area. The state highway system in District 4 consists of 1,640 miles of highways and 706 bridges, supporting 8.2 million vehicle miles of travel daily.

State Program

The program for state and local highways will average \$4.1 billion annually for the FY 2023-2028 period. Approximately \$1.7 billion will be provided during FY 2023-2028 for improvements to state highways in District 4. The following table summarizes anticipated accomplishments on the state highway system in District 4 during this time frame.

FY 2023-2028 Programmed Improvements

<u>Roadway Maintenance</u>	
Interstate NHS (miles)	13
Non-Interstate NHS (miles)	54
Non-NHS Marked (miles)	78
Non-NHS Unmarked (miles)	6
<u>Bridges</u>	
Interstate NHS (Sq. Ft.)	284,665
Non-Interstate NHS (Sq. Ft.)	524,943
Non-NHS Marked (Sq. Ft.)	229,280
Non-NHS Unmarked (Sq. Ft.)	119,199
<u>Safety/System Modernization</u>	
Interstate NHS (miles)	0
Non-Interstate NHS (miles)	1
Non-NHS Marked (miles)	0
Non-NHS Unmarked (miles)	0
Safety Locations (number)	19
<u>System Expansion</u>	
Interstate NHS (miles)	0
Non-Interstate NHS (miles)	22
Non-NHS Marked (miles)	0
Non-NHS Unmarked (miles)	0
New Bridges (Sq. Ft.)	35,640
<u>Preservation</u>	
Roads & Bridges (\$M)	99.597

Major Highway projects of interest that are tentatively scheduled during the FY 2023-2028 time frame include:

- **Interstate 74/Illinois 110 from north of Woodhull to north of US 34 in Henry and Knox Counties.** Resurfacing on 13.5 miles is programmed during FY 2023-2028 at a cost of \$26 million. Of this total, the eastbound portion of this project is programmed in FY 2023 at a cost of \$13 million.
- **Interstate 74 over the Mackinaw River in Woodford County.** A bridge replacement and construction engineering are programmed during FY 2024-2028 at a cost of \$16.5 million. *This project has been approved for Illinois Special Bridge Program funding.*

- **US 24/Illinois 9 from Banner to Kingston Mines in Fulton and Peoria Counties.** Additional lanes for 8.6 miles, bridge replacements, retaining wall, culvert extension, land acquisition, utility adjustments and construction engineering are programmed during FY 2024-2028 at a cost of \$110.3 million.
- **US 34 from 0.9 mile west of Carman Road to 1350 E Road (Township Road 111) in Henderson County.** New construction for 8.7 miles and engineering for contract plans are programmed during FY 2024-2028 at a cost of \$139.5 million.
- **US 67 from 270th Avenue/County Highway 3 to US 34 at Monmouth.** Resurfacing on 6.9 miles, widening existing pavement, new shoulders and culvert replacement are programmed during FY 2023-2028 at a cost of \$23.5 million. Of that total, resurfacing on 6.2 miles from 270th Avenue/County Highway 3 to 210th Avenue is programmed in FY 2023 at a cost of \$20 million.
- **Illinois 8/Illinois 116 (Cedar Street Extension) over the Tazewell and Peoria Railroad and Illinois 29 in East Peoria.** A bridge replacement, interchange reconstruction, railroad flagger, engineering for contract plans and construction engineering are programmed during FY 2023-2028 at a cost of \$51 million. Of this total, railroad flagger and engineering for contract plans are programmed in FY 2023 at a cost of \$2 million. *This project has been approved for Illinois Special Bridge Program funding.*
- **Illinois 18 at Illinois River Bridge at Henry in Marshall County.** A bridge replacement, engineering for contract plans, land acquisition, utility adjustments and construction engineering are programmed during FY 2024-2028 at a cost of \$128 million.
- **Illinois 29 (North Galena Road) from 0.4 mile north of Gardner Lane to McClugage Bridge in Peoria.** Reconstruction (a bi-directional left turn lane and resurfacing) of 2.9 miles, a retaining wall, engineering for contract plans, utility adjustments and construction engineering are programmed during FY 2024-2028 at a cost of \$64 million.
- **Illinois 41 from Illinois 116 to Illinois 9 in Fulton, Knox and McDonough Counties.** Resurfacing on 11.7 miles and utility adjustments are programmed during FY 2024-2028 at a cost of \$24.8 million.
- **Adams Street over Burlington Northern Santa Fe (BNSF) Railroad and Union Pacific (UP) Railroad at western corporate limits of Peoria.** Bridge replacements, railroad flagger, utility adjustments and construction engineering are programmed during FY 2024-2028 at a cost of \$39 million. *This project has been approved for Illinois Special Bridge Program funding.*

**FY 2023-2028 Rebuild Illinois
Highway Improvement Program
District 4
State Highways**

Route / Street	Location	Improvements	Est. Cost	County	MYP Years	
		TAMP Category			Past	Current
I 39 US 51	TR 39, SANDY CREEK & N FORK SANDY CREEK	BRIDGE DECK OVERLAY BRIDGE APPROACH ROADWAY BRIDGE JOINT REPLACE/REPAIR PRESERVATION - BRIDGES	\$860,000	MARSHALL	1	2024-2028
I 74 ILL 110 (EASTBOUND)	N OF WOODHULL TO N OF US 34 Miles = 13.47	STANDARD OVERLAY REHABILITATION - PAVEMENTS	\$13,000,000	HENRY KNOX	3	2023
Roadway Information						
<u>Miles</u>	<u>AADT</u>	<u>Truck Pct</u>	<u>NHS</u>			
2.26	15,000	31.8	Y			
11.21	15,000	31.8	Y			
I 74 ILL 110 (WESTBOUND)	N OF WOODHULL TO N OF US 34 Miles = 13.47	STANDARD OVERLAY REHABILITATION - PAVEMENTS	\$13,000,000	HENRY KNOX	1	2024-2028
Roadway Information						
<u>Miles</u>	<u>AADT</u>	<u>Truck Pct</u>	<u>NHS</u>			
2.26	15,000	31.8	Y			
11.21	15,000	31.8	Y			
I 74 ILL 110	OVER ILL 17 W OF WOODHULL ILLINOIS SPECIAL BRIDGE PROGRAM PROJECT.	BRIDGE REPLACEMENT RECONSTRUCTION - BRIDGES	\$9,000,000	HENRY	6	2024-2028
				Structure Information		
				<u>Str Number</u>	<u>AADT</u>	<u>Truck Pct</u> <u>NHS</u>
				0370019	7,500	31 Y
				0370020	7,500	31 Y

**FY 2023-2028 Rebuild Illinois
Highway Improvement Program
District 4
State Highways**

Route / Street	Location	Improvements	Est. Cost	County	MYP Years	
		TAMP Category			Past	Current
I 74 ILL 110	ONTARIO RD 5 MI S OF HENRY CO LINE	BRIDGE SUPERSTRUCTURE	\$2,500,000	KNOX	1	2024-2028
		REHABILITATION - BRIDGES				
		Structure Information <div>Str NumberAADTTruck PctNHS</div> <div>04800362753N</div>				
I 74 ILL 110	RIO RD 5 MI S OF WOODHULL	BRIDGE SUPERSTRUCTURE	\$2,300,000	KNOX	1	2024-2028
		REHABILITATION - BRIDGES				
		Structure Information <div>Str NumberAADTTruck PctNHS</div> <div>048003727510N</div>				
I 74 ILL 110	HENDERSON RD 2.5 MI W OF WATAGA	BRIDGE SUPERSTRUCTURE	\$2,400,000	KNOX	2	2024-2028
		REHABILITATION - BRIDGES				
		Structure Information <div>Str NumberAADTTruck PctNHS</div> <div>04800613505N</div>				
I 74	OVER BNSF RR IN GALESBURG	BRIDGE REHABILITATION	\$1,700,000	KNOX	6	2024-2028
		REHABILITATION - BRIDGES				
		Structure Information <div>Str NumberAADTTruck PctNHS</div> <div>04800078,70025Y</div> <div>04800088,70025Y</div>				
I 74	SPOON RIVER & OVER TR 238A	BRIDGE SUPERSTRUCTURE REPLACE	\$9,300,000	KNOX	6	2024-2028
		ILLINOIS SPECIAL BRIDGE PROGRAM PROJECT.				
		REHABILITATION - BRIDGES				

**FY 2023-2028 Rebuild Illinois
Highway Improvement Program
District 4
State Highways**

Route / Street	Location	Improvements	Est. Cost	County	MYP Years	
		TAMP Category			Past	Current
I 74	SPOON RIVER & OVER TR 238A	CONSTRUCTION ENGINEERING	\$700,000	KNOX	3	2024-2028
	ILLINOIS SPECIAL BRIDGE PROGRAM PROJECT.	REHABILITATION - BRIDGES				
I 74	CH 18 3 MI E OF SPOON RIVER	BRIDGE NEW DECK	\$1,500,000	KNOX	2	2024-2028
		REHABILITATION - BRIDGES		Structure Information		
				Str Number	AADT	Truck Pct NHS
				0480035	300	6 N
I 74	ILL 78 5 MI W OF BRIMFIELD	BRIDGE SUPERSTRUCTURE REPLACE	\$2,100,000	PEORIA	2	2024-2028
		REHABILITATION - BRIDGES		Structure Information		
				Str Number	AADT	Truck Pct NHS
				0720032	550	14 N
I 74	OVER N BRIMFIELD RD	BRIDGE REPLACEMENT	\$5,425,000	PEORIA	6	2024-2028
		RECONSTRUCTION - BRIDGES		Structure Information		
				Str Number	AADT	Truck Pct NHS
				0720074	8,600	29 Y
				0720075	8,600	29 Y
I 74	KICKAPOO-EDWARDS RD INTCHG	BRIDGE NEW DECK BRIDGE SUPERSTRUCTURE REHAB	\$3,000,000	PEORIA	1	2024-2028
		REHABILITATION - BRIDGES		Structure Information		
				Str Number	AADT	Truck Pct NHS
				0720057	6,600	9 N

**FY 2023-2028 Rebuild Illinois
Highway Improvement Program
District 4
State Highways**

Route / Street	Location	Improvements	Est. Cost	County	MYP Years	
		TAMP Category			Past	Current
I 74	FONDULAC DR IN EAST PEORIA	BRIDGE SUPERSTRUCTURE REHAB BRIDGE PAINTING BRIDGE REPAIR	\$2,000,000	TAZEWELL	1	2024-2028
		REHABILITATION - BRIDGES		Structure Information <u>Str Number</u> <u>AADT</u> <u>Truck Pct</u> <u>NHS</u> 0900089 650 10 N		
I 74	MULLER RD 1.5 MI W OF I-155	BRIDGE NEW DECK BRIDGE SUPERSTRUCTURE REHAB	\$3,700,000	TAZEWELL	1	2024-2028
		REHABILITATION - BRIDGES		Structure Information <u>Str Number</u> <u>AADT</u> <u>Truck Pct</u> <u>NHS</u> 0900117 4,100 3 N		
I 74	US 150 E OF TAZEWELL CO LINE	BRIDGE NEW DECK BRIDGE SUPERSTRUCTURE REHAB	\$2,700,000	WOODFORD	1	2024-2028
		REHABILITATION - BRIDGES		Structure Information <u>Str Number</u> <u>AADT</u> <u>Truck Pct</u> <u>NHS</u> 1020009 2,050 12 N		
I 74	AT MACKINAW RIVER	BRIDGE REPLACEMENT	\$15,000,000	WOODFORD	3	2024-2028
	ILLINOIS SPECIAL BRIDGE PROGRAM PROJECT.	RECONSTRUCTION - BRIDGES		Structure Information <u>Str Number</u> <u>AADT</u> <u>Truck Pct</u> <u>NHS</u> 1020001 13,450 18 Y 1020002 13,450 18 Y		
I 74	AT MACKINAW RIVER	CONSTRUCTION ENGINEERING	\$1,500,000	WOODFORD	3	2024-2028
	ILLINOIS SPECIAL BRIDGE PROGRAM PROJECT.	RECONSTRUCTION - BRIDGES				

**FY 2023-2028 Rebuild Illinois
Highway Improvement Program
District 4
State Highways**

Route / Street	Location	Improvements	Est. Cost	County	MYP Years	
		TAMP Category			Past	Current
I 155 ILL 122	AT INDIAN CREEK ILLINOIS SPECIAL BRIDGE PROGRAM PROJECT.	BRIDGE REPLACEMENT RECONSTRUCTION - BRIDGES	\$8,800,000	TAZEWELL	6	2023
				Structure Information		
				Str Number	AADT	Truck Pct NHS
				0900093	5,550	22 Y
				0900094	5,550	22 Y
I 155	AT MACKINAW RIVER ILLINOIS SPECIAL BRIDGE PROGRAM PROJECT.	BRIDGE SUPERSTRUCTURE REPLACE REHABILITATION - BRIDGES	\$14,526,000	TAZEWELL	4	2024-2028
				Structure Information		
				Str Number	AADT	Truck Pct NHS
				0900092	6,400	21 Y
				0900100	6,400	21 Y
I 155	AT MACKINAW RIVER ILLINOIS SPECIAL BRIDGE PROGRAM PROJECT.	CONSTRUCTION ENGINEERING REHABILITATION - BRIDGES	\$654,000	TAZEWELL	4	2024-2028
I 474 I 74	VARIOUS LOCATIONS	CRACK & JOINT SEALING PRESERVATION - PAVEMENTS	\$240,000	PEORIA TAZEWELL	1	2023

**FY 2023-2028 Rebuild Illinois
Highway Improvement Program
District 4
State Highways**

Route / Street	Location	Improvements	Est. Cost	County	MYP Years	
		TAMP Category			Past	Current
I 474	KICKAPOO CREEK & BN RR E OF I-74 INTCHG	BRIDGE NEW DECK BRIDGE REPAIR	\$13,640,000	PEORIA	6	2024-2028
	ILLINOIS SPECIAL BRIDGE PROGRAM PROJECT.					
		REHABILITATION - BRIDGES				
				Structure Information		
				<u>Str Number</u>	<u>AADT</u>	<u>Truck Pct</u> <u>NHS</u>
				0720114	16,800	11 Y
				0720115	16,800	11 Y
I 474	KICKAPOO CREEK & BN RR E OF I-74 INTCHG	CONSTRUCTION ENGINEERING	\$682,000	PEORIA	4	2024-2028
	ILLINOIS SPECIAL BRIDGE PROGRAM PROJECT.					
		REHABILITATION - BRIDGES				
I 474	OVER ILL 116 (PLANK RD) IN BELLEVUE	BRIDGE REPLACEMENT	\$7,300,000	PEORIA	12	2023
	ILLINOIS SPECIAL BRIDGE PROGRAM PROJECT.					
		RECONSTRUCTION - BRIDGES				
				Structure Information		
				<u>Str Number</u>	<u>AADT</u>	<u>Truck Pct</u> <u>NHS</u>
				0720121	14,800	13 Y
				0720122	14,800	13 Y
I 474	CLOSEN RD IN BELLEVUE	BRIDGE REPLACEMENT	\$6,500,000	PEORIA	10	2024-2028
		RECONSTRUCTION - BRIDGES				
				Structure Information		
				<u>Str Number</u>	<u>AADT</u>	<u>Truck Pct</u> <u>NHS</u>
				0720123	500	6 N

**FY 2023-2028 Rebuild Illinois
Highway Improvement Program
District 4
State Highways**

Route / Street		Location	Improvements	Est. Cost	County	MYP Years	
			TAMP Category			Past	Current
I 474	AIRPORT RD		BRIDGE REPLACEMENT	\$8,500,000	PEORIA	13	2023
ILLINOIS SPECIAL BRIDGE PROGRAM PROJECT.							
			RECONSTRUCTION - BRIDGES	Structure Information			
					Str Number	AADT	Truck Pct NHS
					0720126	11,100	4 Y
US 24	DUCK CREEK 5.5 MI SW OF BANNER		BRIDGE REPLACEMENT	\$2,000,000	FULTON	3	2024-2028
			RECONSTRUCTION - BRIDGES	Structure Information			
					Str Number	AADT	Truck Pct NHS
					0290029	2,050	15 Y
US 24 ILL 9	BANNER TO E OF ROMINE RD Miles = 4.01		ADDITIONAL LANES	\$40,286,000	FULTON PEORIA	4	2024-2028
			INITIAL CONSTRUCTION - PAVEMENTS				
US 24 ILL 9	BANNER TO E OF ROMINE RD (VARIOUS STRUCTURES)		RETAINING WALL BRIDGE REPLACEMENT	\$4,714,000	FULTON	3	2024-2028
			MISCELLANEOUS IMPROVEMENTS	Structure Information			
					Str Number	AADT	Truck Pct NHS
					0290002	8,050	9 Y

**FY 2023-2028 Rebuild Illinois
Highway Improvement Program
District 4
State Highways**

Route / Street	Location	Improvements	Est. Cost	County	MYP Years	
		TAMP Category			Past	Current
US 24 ILL 9	BANNER TO E OF ROMINE RD	UTILITY ADJUSTMENT	\$700,000	FULTON PEORIA	4	2024-2028
		INITIAL CONSTRUCTION - PAVEMENTS				
US 24 ILL 9	BANNER TO E OF ROMINE RD	CONSTRUCTION ENGINEERING	\$2,000,000	FULTON	4	2024-2028
		INITIAL CONSTRUCTION - PAVEMENTS				
US 24 ILL 9	E OF ROMINE RD TO KINGSTON MINES Miles = 4.60	ADDITIONAL LANES	\$54,217,000	PEORIA	4	2024-2028
		INITIAL CONSTRUCTION - PAVEMENTS				
US 24 ILL 9	0.4 MI E OF TRIVOLI RD & 0.1 MI E OF GLASFORD RD	BRIDGE REPLACEMENT CULVERT EXTENSION	\$1,783,000	PEORIA	3	2024-2028
		RECONSTRUCTION - BRIDGES				
				Structure Information		
				Str Number	AADT	Truck Pct NHS
				0720007	9,200	9 Y
				0722028	8,050	9 Y

**FY 2023-2028 Rebuild Illinois
Highway Improvement Program
District 4
State Highways**

Route / Street	Location	Improvements	Est. Cost	County	MYP Years	
		TAMP Category			Past	Current
US 24 ILL 9	E OF ROMINE RD TO KINGSTON MINES	LAND ACQUISITION	\$800,000	PEORIA	4	2024-2028
		INITIAL CONSTRUCTION - PAVEMENTS				
US 24 ILL 9	E OF ROMINE RD TO KINGSTON MINES	UTILITY ADJUSTMENT	\$1,300,000	PEORIA	4	2024-2028
		INITIAL CONSTRUCTION - PAVEMENTS				
US 24 ILL 9	E OF ROMINE RD TO KINGSTON MINES	CONSTRUCTION ENGINEERING	\$4,500,000	PEORIA	4	2024-2028
		INITIAL CONSTRUCTION - PAVEMENTS				
US 24 ILL 9	KJRY RR 1 MI E OF MAPLETON	BRIDGE REPLACEMENT BRIDGE NEW DECK BRIDGE REPAIR	\$11,100,000	PEORIA	4	2024-2028
		RECONSTRUCTION - BRIDGES				
				Structure Information		
				Str Number	AADT	Truck Pct NHS
				0720135	5,750	7 Y
				0720009	5,750	7 Y

**FY 2023-2028 Rebuild Illinois
Highway Improvement Program
District 4
State Highways**

Route / Street	Location	Improvements	Est. Cost	County	MYP Years	
		TAMP Category			Past	Current
US 24 ILL 29 ILL 116 ILL 8	N OF WESLEY RD TO S OF CAMP ST Miles = 1.02	RECONSTRUCTION ADA IMPROVEMENTS	\$13,000,000	TAZEWELL	4	2024-2028
Roadway Information		RECONSTRUCTION - PAVEMENTS				
Miles	AADT	Truck Pct	NHS			
0.57	20,500	4.9	Y			
0.45	25,640	4.3	Y			
US 24 ILL 29 ILL 116 ILL 8	N OF WESLEY RD TO S OF CAMP ST	LAND ACQUISITION	\$500,000	TAZEWELL	2	2024-2028
		RECONSTRUCTION - PAVEMENTS				
US 24 ILL 29 ILL 116 ILL 8	N OF WESLEY RD TO S OF CAMP ST	UTILITY ADJUSTMENT	\$1,000,000	TAZEWELL	4	2024-2028
		RECONSTRUCTION - PAVEMENTS				

**FY 2023-2028 Rebuild Illinois
Highway Improvement Program
District 4
State Highways**

Route / Street	Location	Improvements	Est. Cost	County	MYP Years	
		TAMP Category			Past	Current
US 24 ILL 29 ILL 116 ILL 8	N OF WESLEY RD TO S OF CAMP ST	CONSTRUCTION ENGINEERING	\$1,000,000	TAZEWELL	3	2024-2028
		RECONSTRUCTION - PAVEMENTS				
US 24	W OF GROSENBACH RD TO CUMMINGS LN Miles = 3.14	DESIGNED OVERLAY	\$4,500,000	TAZEWELL	3	2024-2028
		REHABILITATION - PAVEMENTS				
Roadway Information						
Miles	AADT	Truck Pct	NHS			
3.14	15,900	5.0	Y			
US 24	OVER BNSF RR W OF EUREKA	BRIDGE DECK OVERLAY BRIDGE JOINT REPLACE/REPAIR DRAINS (REPLACE/REPAIR) BRIDGE APPROACH ROADWAY	\$625,000	WOODFORD	1	2024-2028
		PRESERVATION - BRIDGES				
US 24 BUS ILL 8 US 24 BUSA	0.1 MI W OF LEGION RD TO ECL OF WASHINGTON Miles = 3.83	RECONSTRUCTION CURB AND GUTTER DRAINAGE SIDEWALKS ADA IMPROVEMENTS	\$43,000,000	TAZEWELL	4	2024-2028
		RECONSTRUCTION - PAVEMENTS				
Roadway Information						
Miles	AADT	Truck Pct	NHS			
2.98	15,344	2.9	N			
0.79	4,873	3.6	N			
0.06	5,700	3.3	N			

**FY 2023-2028 Rebuild Illinois
Highway Improvement Program
District 4
State Highways**

Route / Street	Location	Improvements	Est. Cost	County	MYP Years	
		TAMP Category			Past	Current
US 24 BUS ILL 8 US 24 BUSA	0.1 MI W OF LEGION RD TO ECL OF WASHINGTON	P.E. (PHASE I) P.E. (PHASE II)	\$2,000,000	TAZEWELL	4	2024-2028
RECONSTRUCTION - PAVEMENTS						
US 24 BUS ILL 8 US 24 BUSA	0.1 MI W OF LEGION RD TO ECL OF WASHINGTON	LAND ACQUISITION	\$750,000	TAZEWELL	4	2024-2028
RECONSTRUCTION - PAVEMENTS						
US 24 BUS ILL 8 US 24 BUSA	0.1 MI W OF LEGION RD TO ECL OF WASHINGTON	UTILITY ADJUSTMENT	\$1,000,000	TAZEWELL	4	2024-2028
RECONSTRUCTION - PAVEMENTS						
US 24 BUS ILL 8 US 24 BUSA	0.1 MI W OF LEGION RD TO ECL OF WASHINGTON	CONSTRUCTION ENGINEERING	\$3,000,000	TAZEWELL	4	2024-2028
RECONSTRUCTION - PAVEMENTS						

**FY 2023-2028 Rebuild Illinois
Highway Improvement Program
District 4
State Highways**

Route / Street	Location	Improvements	Est. Cost	County	MYP Years	
		TAMP Category			Past	Current
US 34	0.8 MI E OF MISSISSIPPI RIVER	BRIDGE DECK OVERLAY BRIDGE JOINT REPLACE/REPAIR BRIDGE DECK REPAIRS	\$1,000,000	HENDERSON	3	2024-2028
	ILLINOIS SPECIAL BRIDGE PROGRAM PROJECT.	PRESERVATION - BRIDGES				
US 34	0.9 MI W OF CARMAN RD TO 1350 E RD (TR 111) Miles = 8.70	NEW CONSTRUCTION	\$131,500,000	HENDERSON	1	2024-2028
	DATA DRIVEN DECISIONS PROJECT	INITIAL CONSTRUCTION - PAVEMENTS				
US 34	0.9 MI W OF CARMAN RD TO 1350 E RD (TR 111)	P.E. (PHASE II)	\$8,000,000	HENDERSON	1	2024-2028
	DATA DRIVEN DECISIONS PROJECT	INITIAL CONSTRUCTION - PAVEMENTS				
US 34	1.3 MI E OF ILL 164 TO 0.4 MI W OF CH 2 (BIGGSVILLE BYP) Miles = 5.63	MICROSURFACING 1 PASS	\$1,790,000	HENDERSON	2	2023
		PRESERVATION - PAVEMENTS				
US 34	TR 190 E OF BIGGSVILLE TO 20TH ST S OF KIRKWOOD Miles = 4.56	ADDITIONAL LANES	\$53,330,000	HENDERSON WARREN	4	2024-2028
		INITIAL CONSTRUCTION - PAVEMENTS				

**FY 2023-2028 Rebuild Illinois
Highway Improvement Program
District 4
State Highways**

Route / Street	Location	Improvements	Est. Cost	County	MYP Years	
		TAMP Category			Past	Current
US 34	TR 190 E OF BIGGSVILLE TO 20TH ST S OF KIRKWOOD	UTILITY ADJUSTMENT	\$210,000	HENDERSON WARREN	4	2023
INITIAL CONSTRUCTION - PAVEMENTS						
US 34	TR 190 E OF BIGGSVILLE TO 20TH ST S OF KIRKWOOD	UTILITY ADJUSTMENT	\$1,000,000	HENDERSON WARREN	1	2024-2028
INITIAL CONSTRUCTION - PAVEMENTS						
US 34	TR 190 E OF BIGGSVILLE TO 20TH ST S OF KIRKWOOD	CONSTRUCTION ENGINEERING	\$500,000	HENDERSON WARREN	4	2023
INITIAL CONSTRUCTION - PAVEMENTS						
US 34	TR 190 E OF BIGGSVILLE TO 20TH ST S OF KIRKWOOD	CONSTRUCTION ENGINEERING	\$2,745,000	HENDERSON WARREN	1	2024-2028
INITIAL CONSTRUCTION - PAVEMENTS						

**FY 2023-2028 Rebuild Illinois
Highway Improvement Program
District 4
State Highways**

Route / Street		Location		Improvements	Est. Cost	County	MYP Years		
				TAMP Category			Past	Current	
US 34		0.1 MI W OF 20TH ST TO E OF US 67 Miles = 6.45		STANDARD OVERLAY	\$5,220,000	WARREN	4	2024-2028	
Roadway Information				REHABILITATION - PAVEMENTS					
Miles	AADT	Truck Pct	NHS						
6.23	3,944	26.9	Y						
0.12	2,750	24.7	Y						
0.10	2,750	24.7	Y						
US 34		CEDAR CREEK 0.9 MI W OF KNOX CO LINE		CULVERT REPLACEMENT	\$2,000,000	WARREN	6	2023	
ILL 110									
				RECONSTRUCTION - BRIDGES					
						Structure Information			
						Str Number	AADT	Truck Pct	NHS
						0942004	10,150	16	Y
US 34		0.2 MI W OF US 150 TO 1.1 MI E OF I-74 IN GALESBURG		DESIGNED OVERLAY	\$11,000,000	KNOX	8	2023	
ILL 110		Miles = 3.96		SHOULDER RECONSTRUCTION					
				UNDERDRAINS					
				RAMP REPAIR					
Roadway Information				REHABILITATION - PAVEMENTS					
Miles	AADT	Truck Pct	NHS						
2.81	12,765	17.1	Y						
0.89	4,628	12.5	N						
0.26	5,450	14.2	Y						
US 34		INTCHGS AT US 150 (HENDERSON ST) & SEMINARY ST		RAMP REPAIR	\$4,000,000	KNOX	4	2023	
				SHOULDER RECONSTRUCTION					
				UNDERDRAINS					
				MAINTENANCE - PAVEMENTS					

**FY 2023-2028 Rebuild Illinois
Highway Improvement Program
District 4
State Highways**

Route / Street	Location	Improvements	Est. Cost	County	MYP Years				
		TAMP Category			Past	Current			
US 34 ILL 110	LINCOLN PARK DR & FARNHAM ST IN GALESBURG	BRIDGE REPLACEMENT	\$8,500,000	KNOX	4	2024-2028			
		RECONSTRUCTION - BRIDGES							
		Structure Information							
		Str Number					AADT	Truck Pct	NHS
		0480065					125	8	N
0480068	1,100	6	N						
US 34 ILL 110	SEMINARY ST IN GALESBURG	BRIDGE REPLACEMENT	\$12,650,000	KNOX	4	2024-2028			
		RECONSTRUCTION - BRIDGES							
		Structure Information							
		Str Number					AADT	Truck Pct	NHS
		0480067					7,400	5	N
US 34 ILL 110	SEMINARY ST IN GALESBURG	UTILITY ADJUSTMENT	\$750,000	KNOX	4	2024-2028			
		RECONSTRUCTION - BRIDGES							
US 67	POPE CREEK 3 MI S OF VIOLA	BRIDGE REPLACEMENT	\$1,600,000	MERCER	15	2024-2028			
		RECONSTRUCTION - BRIDGES							
		Structure Information							
		Str Number					AADT	Truck Pct	NHS
		0660003					2,350	20	Y
US 67	POPE CREEK 3 MI S OF VIOLA	LAND ACQUISITION	\$100,000	MERCER	13	2024-2028			
		RECONSTRUCTION - BRIDGES							

**FY 2023-2028 Rebuild Illinois
Highway Improvement Program
District 4
State Highways**

Route / Street	Location	Improvements	Est. Cost	County	MYP Years	
		TAMP Category			Past	Current
US 67	HENDERSON CREEK 6.7 MI S OF VIOLA	BRIDGE REPLACEMENT	\$3,450,000	MERCER	16	2024-2028
	ILLINOIS SPECIAL BRIDGE PROGRAM PROJECT.					
		RECONSTRUCTION - BRIDGES				
				Structure Information		
				<u>Str Number</u> <u>AADT</u> <u>Truck Pct</u> <u>NHS</u>		
				0660004 2,400 12 Y		
US 67 ILL 135	US 67: 0.2 MI N OF 40TH AVE TO ILL 135; ILL 135: US 67 TO E OF MAIN ST IN ALEXIS Miles = 6.45	DESIGNED OVERLAY	\$5,000,000	MERCER WARREN	1	2024-2028
		REHABILITATION - PAVEMENTS				
	Roadway Information					
	<u>Miles</u> <u>AADT</u> <u>Truck Pct</u> <u>NHS</u>					
	4.47 2,398 13.3 Y					
	1.98 1,059 10.9 N					
US 67 ILL 135	ILL 135 (ALEXIS RD) TO US 34 AT MONMOUTH	P.E. (PHASE II)	\$500,000	WARREN MERCER	1	2023
		REHABILITATION - PAVEMENTS				
US 67	270TH AVE / CH 3 TO 210TH AVE Miles = 6.18	DESIGNED OVERLAY WIDENING EXISTING PAVEMENT NEW SHOULDERS CULVERT REPLACEMENT	\$20,000,000	WARREN	8	2023
		REHABILITATION - PAVEMENTS				
	Roadway Information					
	<u>Miles</u> <u>AADT</u> <u>Truck Pct</u> <u>NHS</u>					
	6.18 3,069 13.5 Y					
US 67	210TH AVE TO N OF US 34 IN MONMOUTH Miles = 0.70	DESIGNED OVERLAY WIDENING EXISTING PAVEMENT NEW SHOULDERS	\$3,500,000	WARREN	7	2024-2028
		REHABILITATION - PAVEMENTS				
	Roadway Information					
	<u>Miles</u> <u>AADT</u> <u>Truck Pct</u> <u>NHS</u>					
	0.70 4,811 14.5 Y					

**FY 2023-2028 Rebuild Illinois
Highway Improvement Program
District 4
State Highways**

Route / Street	Location	Improvements	Est. Cost	County	MYP Years	
		TAMP Category			Past	Current
US 67 US 34 ILL 110 ILL 164	AT MAIN ST IN MONMOUTH	INTERSECTION IMPROVEMENT	\$1,500,000	WARREN	7	2024-2028
		MISCELLANEOUS IMPROVEMENTS				
US 67 US 34 (NORTHBOUND)	OVER BNSF RR 0.8 MI N OF JCT US 34/67	BRIDGE NEW DECK BRIDGE SUPERSTRUCTURE REHAB BRIDGE SUBSTRUCTURE REHAB	\$2,000,000	WARREN	4	2024-2028
		REHABILITATION - BRIDGES		Structure Information Str Number AADT Truck Pct NHS 0940024 3,800 22 Y		
US 67 ILL 110	AT CREEK 0.1 MI S OF 40TH AVE	BRIDGE DECK OVERLAY BRIDGE APPROACH ROADWAY BRIDGE REPAIR	\$658,000	WARREN	2	2023
		PRESERVATION - BRIDGES				
US 67 ILL 110	AT SWAN CREEK	BRIDGE DECK OVERLAY BRIDGE APPROACH ROADWAY	\$574,000	WARREN	2	2023
		PRESERVATION - BRIDGES				
US 67 ILL 110	AT E FORK CROOKED CREEK	BRIDGE DECK OVERLAY BRIDGE APPROACH ROADWAY BRIDGE REPAIR	\$616,000	MCDONOUGH	2	2023
		PRESERVATION - BRIDGES				

**FY 2023-2028 Rebuild Illinois
Highway Improvement Program
District 4
State Highways**

Route / Street	Location	Improvements	Est. Cost	County	MYP Years	
		TAMP Category			Past	Current
US 67 MAIN ST	US 136 (E) TO GRINDSTONE CREEK AT NCL OF INDUSTRY Miles = 8.68	DESIGNED OVERLAY	\$30,000,000	MCDONOUGH	4	2024-2028
Roadway Information		REHABILITATION - PAVEMENTS				
Miles	AADT	Truck Pct	NHS			
8.68	2,224	15.2	Y			
US 67 MAIN ST	US 136 (E) TO GRINDSTONE CREEK AT NCL OF INDUSTRY	UTILITY ADJUSTMENT	\$1,000,000	MCDONOUGH	4	2024-2028
		REHABILITATION - PAVEMENTS				
US 67	GRINDSTONE CREEK AT NCL OF INDUSTRY TO N 200TH RD Miles = 2.16	DESIGNED OVERLAY	\$2,000,000	MCDONOUGH	5	2024-2028
Roadway Information		REHABILITATION - PAVEMENTS				
Miles	AADT	Truck Pct	NHS			
2.16	2,262	18.7	Y			
US 136 ILL 78 ILL 97	ILLINOIS RIVER AT HAVANA	BRIDGE PAINTING BRIDGE REPAIR	\$9,000,000	MASON	3	2024-2028
ILLINOIS SPECIAL BRIDGE PROGRAM PROJECT.		PRESERVATION - BRIDGES				

**FY 2023-2028 Rebuild Illinois
Highway Improvement Program
District 4
State Highways**

Route / Street	Location	Improvements	Est. Cost	County	MYP Years	
		TAMP Category			Past	Current
US 136 ILL 78 ILL 97	ILLINOIS RIVER AT HAVANA <i>ILLINOIS SPECIAL BRIDGE PROGRAM PROJECT.</i>	CONSTRUCTION ENGINEERING	\$1,000,000	MASON	3	2024-2028
		PRESERVATION - BRIDGES				
US 150	MAIN ST: ALLENS AVE TO GRAND AVE & GRAND AVE: MAIN ST TO CH 32 Miles = 2.21	RECONSTRUCTION	\$26,000,000	KNOX	4	2024-2028
		RECONSTRUCTION - PAVEMENTS				
Roadway Information						
<u>Miles</u>	<u>AADT</u>	<u>Truck Pct</u>	<u>NHS</u>			
1.97	4,684	8.8	N			
0.24	9,417	5.8	Y			
US 150	MAIN ST: ALLENS AVE TO GRAND AVE & GRAND AVE: MAIN ST TO CH 32	P.E. (PHASE II)	\$1,400,000	KNOX	2	2024-2028
		RECONSTRUCTION - PAVEMENTS				
US 150	MAIN ST: ALLENS AVE TO GRAND AVE & GRAND AVE: MAIN ST TO CH 32	UTILITY ADJUSTMENT	\$150,000	KNOX	4	2024-2028
		RECONSTRUCTION - PAVEMENTS				
US 150	SPOON RIVER	BRIDGE REPLACEMENT	\$10,500,000	KNOX	1	2024-2028
		RECONSTRUCTION - BRIDGES				
				Structure Information		
				<u>Str Number</u>	<u>AADT</u>	<u>Truck Pct</u> <u>NHS</u>
				0480031	1,200	5 N

**FY 2023-2028 Rebuild Illinois
Highway Improvement Program
District 4
State Highways**

Route / Street	Location	Improvements	Est. Cost	County	MYP Years	
		TAMP Category			Past	Current
US 150	0.2 MI W OF ORANGE PRAIRIE RD TO 0.1 MI W OF INT STERLING AVE / GLEN AVE Miles = 3.64	DESIGNED OVERLAY SHOULDER RECONSTRUCTION CURB AND GUTTER SIDEWALKS INTERSECTION RECONSTN	\$30,000,000	PEORIA	4	2024-2028
Roadway Information		REHABILITATION - PAVEMENTS				
<u>Miles</u>	<u>AADT</u>	<u>Truck Pct</u>	<u>NHS</u>			
0.77	20,060	3.1	N			
2.87	24,009	2.5	Y			
US 150	0.2 MI W OF ORANGE PRAIRIE RD TO 0.1 MI W OF INT STERLING AVE / GLEN AVE	P.E. (PHASE I) P.E. (PHASE II)	\$3,000,000	PEORIA	4	2024-2028
		REHABILITATION - PAVEMENTS				
US 150	0.2 MI W OF ORANGE PRAIRIE RD TO 0.1 MI W OF INT STERLING AVE / GLEN AVE	LAND ACQUISITION	\$750,000	PEORIA	4	2024-2028
		REHABILITATION - PAVEMENTS				
US 150	0.2 MI W OF ORANGE PRAIRIE RD TO 0.1 MI W OF INT STERLING AVE / GLEN AVE	UTILITY ADJUSTMENT	\$700,000	PEORIA	4	2024-2028
		REHABILITATION - PAVEMENTS				

**FY 2023-2028 Rebuild Illinois
Highway Improvement Program
District 4
State Highways**

Route / Street	Location	Improvements	Est. Cost	County	MYP Years	
		TAMP Category			Past	Current
US 150	0.2 MI W OF ORANGE PRAIRIE RD TO 0.1 MI W OF INT STERLING AVE / GLEN AVE	CONSTRUCTION ENGINEERING	\$3,000,000	PEORIA	4	2024-2028
		REHABILITATION - PAVEMENTS				
US 150	OVER UP RR 1.3 MI E OF ILL 6	BRIDGE REHABILITATION	\$1,080,000	PEORIA	3	2024-2028
		REHABILITATION - BRIDGES		Structure Information		
				Str Number	AADT	Truck Pct NHS
				0720154	18,700	2 Y
US 150	BIG HOLLOW CREEK E OF ALLEN RD	CULVERT REHABILITATION	\$700,000	PEORIA	3	2024-2028
		REHABILITATION - BRIDGES		Structure Information		
				Str Number	AADT	Truck Pct NHS
				0722008	17,050	3 Y
US 150 (WESTBOUND)	OVER ILL 29 & ILLINOIS RIVER	BRIDGE NEW DECK BRIDGE SUPERSTRUCTURE REHAB	\$34,500,000	TAZEWELL PEORIA	4	2024-2028
	ILLINOIS SPECIAL BRIDGE PROGRAM PROJECT.	REHABILITATION - BRIDGES		Structure Information		
				Str Number	AADT	Truck Pct NHS
				0720168	15,000	3 Y
				0900115	15,000	3 Y
US 150 (WESTBOUND)	ILLINOIS RIVER	BRIDGE PAINTING BRIDGE REPAIR	\$18,000,000	TAZEWELL PEORIA	4	2024-2028
	ILLINOIS SPECIAL BRIDGE PROGRAM PROJECT.	PRESERVATION - BRIDGES				

**FY 2023-2028 Rebuild Illinois
Highway Improvement Program
District 4
State Highways**

Route / Street		Location	Improvements TAMP Category	Est. Cost	County	MYP Years	
						Past	Current
US 150 (WESTBOUND)	OVER ILL 29 & ILLINOIS RIVER	CONSTRUCTION ENGINEERING		\$1,200,000	TAZEWELL PEORIA	4	2024-2028
	ILLINOIS SPECIAL BRIDGE PROGRAM PROJECT.		MISCELLANEOUS IMPROVEMENTS				
US 150	0.1 MI W OF VETERANS DR IN EAST PEORIA TO E OF DETROIT AVE IN MORTON Miles = 5.95	DESIGNED OVERLAY		\$4,500,000	TAZEWELL	1	2024-2028
Roadway Information		REHABILITATION - PAVEMENTS					
Miles	AADT	Truck Pct	NHS				
5.95	5,938	4.5	N				
US 150	MACKINAW RIVER E OF GOODFIELD	BRIDGE SUPERSTRUCTURE		\$6,000,000	WOODFORD	1	2024-2028
		REHABILITATION - BRIDGES			Structure Information		
					Str Number	AADT	Truck Pct NHS
					1020043	2,900	11 N
ILL 6	AT ILL 40	BRIDGE NEW DECK BRIDGE REPAIR		\$7,000,000	PEORIA	1	2024-2028
		REHABILITATION - BRIDGES			Structure Information		
					Str Number	AADT	Truck Pct NHS
					0720147	17,200	4 N
ILL 6	AT PROPOSED PIONEER PKWY EXTENSION	INTERCHANGE (NEW)		\$42,000,000	PEORIA	4	2024-2028
		INITIAL CONSTRUCTION - PAVEMENTS					

**FY 2023-2028 Rebuild Illinois
Highway Improvement Program
District 4
State Highways**

Route / Street		Location	Improvements	Est. Cost	County	MYP Years	
			TAMP Category			Past	Current
ILL 6		0.7 MI N OF HOERR'S POND TO US 150 Miles = 3.28	DESIGNED OVERLAY PATCHING SHOULDER REPAIR	\$6,000,000	PEORIA	3	2024-2028
Roadway Information			REHABILITATION - PAVEMENTS				
Miles	AADT	Truck Pct	NHS				
1.52	20,164	7.9	Y				
ILL 6		0.7 MI N OF US 150	BRIDGE SUPERSTRUCTURE REPLACE	\$5,000,000	PEORIA	2	2024-2028
			REHABILITATION - BRIDGES				
					Structure Information		
					Str Number	AADT	Truck Pct NHS
					0720141	9,900	8 Y
					0720142	9,900	8 Y
ILL 6		US 150 TO S OF I-74 Miles = 6.36	DESIGNED OVERLAY PATCHING SHOULDER REPAIR	\$11,500,000	PEORIA	7	2024-2028
Roadway Information			REHABILITATION - PAVEMENTS				
Miles	AADT	Truck Pct	NHS				
2.25	27,700	5.6	Y				
ILL 6		OVER CHARTER OAK RD IN PEORIA	BRIDGE SUPERSTRUCTURE REPLACE BRIDGE REPAIR	\$3,000,000	PEORIA	6	2024-2028
			REHABILITATION - BRIDGES				
					Structure Information		
					Str Number	AADT	Truck Pct NHS
					0720138	13,850	5 Y
					0720139	13,850	5 Y

**FY 2023-2028 Rebuild Illinois
Highway Improvement Program
District 4
State Highways**

Route / Street	Location	Improvements TAMP Category	Est. Cost	County	MYP Years	
					Past	Current
ILL 8	AT WALNUT CREEK 0.4 MI E OF ILL 78	BRIDGE DECK OVERLAY SCOUR MITIGATION	\$330,000	PEORIA	2	2023
		PRESERVATION - BRIDGES				
ILL 8	AT KICKAPOO CREEK 0.5 MI E OF OAK HILL	BRIDGE REPLACEMENT	\$2,000,000	PEORIA	13	2023
	ILLINOIS SPECIAL BRIDGE PROGRAM PROJECT.	RECONSTRUCTION - BRIDGES		Structure Information Str NumberAADTTruck PctNHS 07200431,8506N		
ILL 8	AT KICKAPOO CREEK TRIB 1.5 MI E OF EDWARDS	BRIDGE REPLACEMENT	\$2,000,000	PEORIA	9	2024-2028
		RECONSTRUCTION - BRIDGES		Structure Information Str NumberAADTTruck PctNHS 07200512,5506N		
ILL 8	KICKAPOO CREEK TRIB 3.5 MI NW OF POTTSTOWN	BRIDGE SUPERSTRUCTURE	\$930,000	PEORIA	1	2024-2028
		REHABILITATION - BRIDGES		Structure Information Str NumberAADTTruck PctNHS 07201562,5506N 07201582,7504N		
ILL 8	AT KICKAPOO CREEK TRIB IN POTTSTOWN	BRIDGE SUPERSTRUCTURE REPLACE	\$900,000	PEORIA	3	2024-2028
		REHABILITATION - BRIDGES		Structure Information Str NumberAADTTruck PctNHS 07201591,8007N		

**FY 2023-2028 Rebuild Illinois
Highway Improvement Program
District 4
State Highways**

Route / Street	Location	Improvements	Est. Cost	County	MYP Years	
		TAMP Category			Past	Current
ILL 8	FARMINGTON RD TO ILL 116 / LINCOLN AVE (EB) Miles = 1.36	RECONSTRUCTION SIDEWALKS ADA IMPROVEMENTS	\$22,100,000	PEORIA	4	2024-2028
Roadway Information		RECONSTRUCTION - PAVEMENTS				
<u>Miles</u>	<u>AADT</u>	<u>Truck Pct</u>	<u>NHS</u>			
1.36	13,570	3.9	N			
ILL 8	FARMINGTON RD TO ILL 116 / LINCOLN AVE (EB)	P.E. (PHASE I) P.E. (PHASE II)	\$1,000,000	PEORIA	2	2024-2028
		RECONSTRUCTION - PAVEMENTS				
ILL 8	FARMINGTON RD TO ILL 116 / LINCOLN AVE (EB)	LAND ACQUISITION	\$800,000	PEORIA	4	2024-2028
		RECONSTRUCTION - PAVEMENTS				
ILL 8	FARMINGTON RD TO ILL 116 / LINCOLN AVE (EB)	UTILITY ADJUSTMENT	\$1,000,000	PEORIA	4	2024-2028
		RECONSTRUCTION - PAVEMENTS				

**FY 2023-2028 Rebuild Illinois
Highway Improvement Program
District 4
State Highways**

Route / Street	Location	Improvements	Est. Cost	County	MYP Years	
		TAMP Category			Past	Current
ILL 8	FARMINGTON RD TO ILL 116 / LINCOLN AVE (EB)	CONSTRUCTION ENGINEERING	\$1,960,000	PEORIA	4	2024-2028
		RECONSTRUCTION - PAVEMENTS				
ILL 8 ILL 116 ILL 8 B ILL 116 B	WASHINGTON ST TO GRISWOLD ST Miles = 3.06	RECONSTRUCTION	\$36,400,000	PEORIA	1	2024-2028
		RECONSTRUCTION - PAVEMENTS				
Roadway Information						
<u>Miles</u>	<u>AADT</u>	<u>Truck Pct</u>	<u>NHS</u>			
1.54	3,125	3.9	Y			
1.52	3,556	4.5	Y			
ILL 8 ILL 116	CEDAR ST BRIDGE AT ILLINOIS RIVER	BRIDGE REPAIR	\$5,000,000	TAZEWELL PEORIA	2	2024-2028
		MAINTENANCE - BRIDGES				
ILL 8 ILL 116	CEDAR ST BRIDGE TO TP&W RR BRIDGE IN EAST PEORIA Miles = 1.56	STANDARD OVERLAY	\$2,500,000	TAZEWELL	6	2024-2028
		REHABILITATION - PAVEMENTS				
Roadway Information						
<u>Miles</u>	<u>AADT</u>	<u>Truck Pct</u>	<u>NHS</u>			
0.63	10,514	8.0	Y			
0.10	3,920	4.5	N			

**FY 2023-2028 Rebuild Illinois
Highway Improvement Program
District 4
State Highways**

Route / Street	Location	Improvements	Est. Cost	County	MYP Years	
		TAMP Category			Past	Current
ILL 8 ILL 116	OVER RICHLAND ST, EDMUND ST & CENTER ST IN EAST PEORIA	BRIDGE NEW DECK BRIDGE REPAIR	\$8,400,000	TAZEWELL	5	2024-2028
		REHABILITATION - BRIDGES	Structure Information			
				Str Number	AADT	Truck Pct NHS
				0900031	12,400	4 Y
				0900032	9,100	9 Y
				0900033	11,800	7 Y
ILL 8 ILL 116 CEDAR ST EXT	OVER TAZEWELL & PEORIA RR (TZPR) & ILL 29 IN EAST PEORIA	BRIDGE REPLACEMENT INTERCHANGE RECONSTRUCTION	\$48,000,000	TAZEWELL	8	2024-2028
		ILLINOIS SPECIAL BRIDGE PROGRAM PROJECT.				
		RECONSTRUCTION - BRIDGES	Structure Information			
				Str Number	AADT	Truck Pct NHS
				0900034	11,800	7 Y
				0900035	11,800	7 Y
ILL 8 ILL 116 CEDAR ST EXT	OVER TAZEWELL & PEORIA RR (TZPR) & ILL 29 IN EAST PEORIA	RR FLAGGER	\$500,000	TAZEWELL	1	2023
		ILLINOIS SPECIAL BRIDGE PROGRAM PROJECT.				
		RECONSTRUCTION - BRIDGES				
ILL 8 ILL 116 CEDAR ST EXT	OVER TAZEWELL & PEORIA RR (TZPR) & ILL 29 IN EAST PEORIA	P.E. (PHASE II)	\$1,500,000	TAZEWELL	1	2023
		ILLINOIS SPECIAL BRIDGE PROGRAM PROJECT.				
		RECONSTRUCTION - BRIDGES				

**FY 2023-2028 Rebuild Illinois
Highway Improvement Program
District 4
State Highways**

Route / Street	Location	Improvements	Est. Cost	County	MYP Years	
		TAMP Category			Past	Current
ILL 8 ILL 116 CEDAR ST EXT	OVER TAZEWELL & PEORIA RR (TZPR) & ILL 29 IN EAST PEORIA <i>ILLINOIS SPECIAL BRIDGE PROGRAM PROJECT.</i>	CONSTRUCTION ENGINEERING <div>RECONSTRUCTION - BRIDGES</div>	\$1,000,000	TAZEWELL	5	2024-2028
ILL 9	BAPTIST CREEK 2 MI E OF BLANDINSVILLE & SPRING CREEK 4 MI E OF BLANDINSVILLE	BRIDGE DECK OVERLAY BRIDGE JOINT REPLACE/REPAIR BRIDGE PAINTING BRIDGE REPAIR BRIDGE APPROACH ROADWAY <div>PRESERVATION - BRIDGES</div>	\$675,000	MCDONOUGH	1	2024-2028
ILL 9	DROWNING FORK CREEK 2 MI W OF ILL 41	BRIDGE REPLACEMENT <div>RECONSTRUCTION - BRIDGES</div>	\$4,000,000	MCDONOUGH	1	2024-2028
				Structure Information <u>Str Number</u> <u>AADT</u> <u>Truck Pct</u> <u>NHS</u> 0550016 2,250 15 N		
ILL 9	TURKEY CREEK 0.4 MI E OF DOGPATCH RD	BRIDGE SUPERSTRUCTURE <div>REHABILITATION - BRIDGES</div>	\$2,000,000	FULTON	1	2024-2028
				Structure Information <u>Str Number</u> <u>AADT</u> <u>Truck Pct</u> <u>NHS</u> 0290051 1,400 10 N		

**FY 2023-2028 Rebuild Illinois
Highway Improvement Program
District 4
State Highways**

Route / Street	Location	Improvements	Est. Cost	County	MYP Years	
		TAMP Category			Past	Current
ILL 9	SPOON RIVER 1 MI S OF BLYTON	BRIDGE REPLACEMENT	\$17,250,000	FULTON	4	2024-2028
		RECONSTRUCTION - BRIDGES	Structure Information <u>Str Number</u> <u>AADT</u> <u>Truck Pct</u> <u>NHS</u> 0290036 1,050 17 N			
ILL 9	SPOON RIVER 1 MI S OF BLYTON	UTILITY ADJUSTMENT	\$75,000	FULTON	4	2024-2028
		RECONSTRUCTION - BRIDGES				
ILL 9	AT DILLON CREEK 1 MI W OF TREMONT	BRIDGE SUPERSTRUCTURE REPLACE	\$842,000	TAZEWELL	4	2024-2028
		REHABILITATION - BRIDGES	Structure Information <u>Str Number</u> <u>AADT</u> <u>Truck Pct</u> <u>NHS</u> 0900060 7,200 10 Y			
ILL 9	WCL OF TREMONT TO W OF I-155 RAMPS Miles = 1.08	BI-DIRECT LEFT TURN LANE STANDARD OVERLAY ADA IMPROVEMENTS	\$5,600,000	TAZEWELL	11	2024-2028
		MISCELLANEOUS IMPROVEMENTS	Roadway Information <u>Miles</u> <u>AADT</u> <u>Truck Pct</u> <u>NHS</u> 1.08 7,619 11.4 Y			

**FY 2023-2028 Rebuild Illinois
Highway Improvement Program
District 4
State Highways**

Route / Street	Location	Improvements	Est. Cost	County	MYP Years	
		TAMP Category			Past	Current
ILL 9 ILL 98 US 24	ILL 29 AT LITTLE MACKINAW RIVER 0.4 MI E OF LILLY RD; ILL 98 AT DRAINAGE DITCH 0.1 MI W OF LAMPE RD; US 24 AT STREAM 0.3 MI E OF CR 2425E BRIDGE BUNDLING PROJECT	CULVERT REPLACEMENT	\$2,220,000	TAZEWELL WOODFORD	1	2024-2028
		MISCELLANEOUS IMPROVEMENTS				
ILL 17 ILL 29 ILL 40 TR 101A	ILL 29 AT TRIB ILLINOIS RIVER 0.6 MI S OF HOPEWELL DR; ILL 40 AT CAMP CREEK 0.1 MI N OF ILL 17(E); TR 101A AT W BRANCH PANTHER CREEK W OF ILL 116/117 BRIDGE BUNDLING PROJECT	BRIDGE REPLACEMENT	\$2,220,000	MARSHALL STARK WOODFORD	1	2024-2028
		RECONSTRUCTION - BRIDGES	Structure Information Str Number AADT Truck Pct NHS 0620010 7,000 11 Y 0620013 1,850 15 N 1020033 125 16 N			
ILL 17	W OF BRYANT RD TO SW 11TH AVE IN ALEDO Miles = 8.58	STANDARD OVERLAY	\$5,500,000	MERCER	2	2024-2028
Roadway Information Miles AADT Truck Pct NHS 8.58 2,266 9.0 N		REHABILITATION - PAVEMENTS				
ILL 17	AT SENACHWINE CREEK TRIB 0.3 MI W OF TR 24	BRIDGE DECK OVERLAY BRIDGE JOINT REPLACE/REPAIR BRIDGE REPAIR RIP RAP	\$300,000	MARSHALL	1	2024-2028
		PRESERVATION - BRIDGES				

**FY 2023-2028 Rebuild Illinois
Highway Improvement Program
District 4
State Highways**

Route / Street	Location	Improvements	Est. Cost	County	MYP Years	
		TAMP Category			Past	Current
ILL 17 ILL 89 ILL 116 ILL 117	VARIOUS CULVERTS	CULVERT REPLACEMENT	\$4,440,000	MARSHALL WOODFORD	1	2024-2028
	BRIDGE BUNDLING PROJECT	RECONSTRUCTION - BRIDGES		Structure Information <u>Str Number</u> <u>AADT</u> <u>Truck Pct</u> <u>NHS</u> 0622003 2,300 13 N		
ILL 18	ILLINOIS RIVER BRIDGE AT HENRY	BRIDGE REPLACEMENT	\$108,000,000	MARSHALL	4	2024-2028
		RECONSTRUCTION - BRIDGES		Structure Information <u>Str Number</u> <u>AADT</u> <u>Truck Pct</u> <u>NHS</u> 0620036 2,200 7 N		
ILL 18	ILLINOIS RIVER BRIDGE AT HENRY	P.E. (PHASE II)	\$5,000,000	MARSHALL	4	2024-2028
		RECONSTRUCTION - BRIDGES				
ILL 18	ILLINOIS RIVER BRIDGE AT HENRY	LAND ACQUISITION	\$2,000,000	MARSHALL	4	2024-2028
		RECONSTRUCTION - BRIDGES				

**FY 2023-2028 Rebuild Illinois
Highway Improvement Program
District 4
State Highways**

Route / Street	Location	Improvements	Est. Cost	County	MYP Years	
		TAMP Category			Past	Current
ILL 18	ILLINOIS RIVER BRIDGE AT HENRY	UTILITY ADJUSTMENT	\$1,000,000	MARSHALL	4	2024-2028
		RECONSTRUCTION - BRIDGES				
ILL 18	ILLINOIS RIVER BRIDGE AT HENRY	CONSTRUCTION ENGINEERING	\$12,000,000	MARSHALL	4	2024-2028
		RECONSTRUCTION - BRIDGES				
ILL 26	DITCH 4.8.MI S OF ILL 71	BRIDGE REPLACEMENT	\$1,200,000	PUTNAM	1	2024-2028
		RECONSTRUCTION - BRIDGES				
				Structure Information <u>Str Number</u> <u>AADT</u> <u>Truck Pct</u> <u>NHS</u> 0780018 1,050 30 N		
ILL 29	SENACHWINE CREEK 1.3 MI N OF PUTNAM	BRIDGE SUPERSTRUCTURE REPLACE	\$1,300,000	PUTNAM	4	2024-2028
		REHABILITATION - BRIDGES				
				Structure Information <u>Str Number</u> <u>AADT</u> <u>Truck Pct</u> <u>NHS</u> 0780003 2,950 14 Y		
ILL 29	AT COON CREEK 0.1 MI N OF YANKEE LN; AT THENIUS CREEK S OF THENIUS RD; AT GIMLET CREEK N OF ELM ST	BRIDGE DECK OVERLAY BRIDGE JOINT REPLACE/REPAIR BRIDGE APPROACH ROADWAY	\$1,191,000	PEORIA MARSHALL	2	2024-2028
		PRESERVATION - BRIDGES				

**FY 2023-2028 Rebuild Illinois
Highway Improvement Program
District 4
State Highways**

Route / Street	Location	Improvements	Est. Cost	County	MYP Years	
		TAMP Category			Past	Current
ILL 29	BARRVILLE CREEK 2 MI S OF SPARLAND	BRIDGE REPLACEMENT	\$750,000	MARSHALL	6	2024-2028
		RECONSTRUCTION - BRIDGES		Structure Information <u>Str Number</u> <u>AADT</u> <u>Truck Pct</u> <u>NHS</u> 0620008 6,600 11 Y		
ILL 29	N OF TRUITT AVE TO S OF CLOVERDALE RD Miles = 1.30	DESIGNED OVERLAY ADA IMPROVEMENTS	\$3,500,000	PEORIA	3	2024-2028
		REHABILITATION - PAVEMENTS		Roadway Information <u>Miles</u> <u>AADT</u> <u>Truck Pct</u> <u>NHS</u> 1.30 12,712 8.8 Y		
ILL 29	AT OLD GALENA RD 0.6 MI N OF ILL 6	INTERSECTION IMPROVEMENT	\$3,120,000	PEORIA	4	2024-2028
		MISCELLANEOUS IMPROVEMENTS				
ILL 29 (NORTHBOUND)	DICKISON RUN CREEK 0.3 MI N OF ILL 6	BRIDGE REPLACEMENT	\$3,200,000	PEORIA	13	2024-2028
		RECONSTRUCTION - BRIDGES		Structure Information <u>Str Number</u> <u>AADT</u> <u>Truck Pct</u> <u>NHS</u> 0720015 8,100 5 Y		
ILL 29 (SOUTHBOUND)	DICKISON RUN CREEK 0.3 MI N OF ILL 6	BRIDGE REPLACEMENT	\$3,200,000	PEORIA	6	2024-2028
		RECONSTRUCTION - BRIDGES		Structure Information <u>Str Number</u> <u>AADT</u> <u>Truck Pct</u> <u>NHS</u> 0720016 8,100 5 Y		

**FY 2023-2028 Rebuild Illinois
Highway Improvement Program
District 4
State Highways**

Route / Street	Location	Improvements	Est. Cost	County	MYP Years	
		TAMP Category			Past	Current
ILL 29 N GALENA RD	0.4 MI N OF GARDNER LN TO MCCLUGAGE BRIDGE IN PEORIA Miles = 2.94	RECONSTRUCTION BI-DIRECT LEFT TURN LANE RETAINING WALL	\$54,500,000	PEORIA	4	2024-2028
Roadway Information		RECONSTRUCTION - PAVEMENTS				
Miles	AADT	Truck Pct	NHS			
2.94	10,754	8.0	Y			
ILL 29 N GALENA RD	0.4 MI N OF GARDNER LN TO MCCLUGAGE BRIDGE IN PEORIA	P.E. (PHASE II)	\$1,500,000	PEORIA	2	2024-2028
		RECONSTRUCTION - PAVEMENTS				
ILL 29 N GALENA RD	0.4 MI N OF GARDNER LN TO MCCLUGAGE BRIDGE IN PEORIA	UTILITY ADJUSTMENT	\$3,000,000	PEORIA	4	2024-2028
		RECONSTRUCTION - PAVEMENTS				
ILL 29 N GALENA RD	0.4 MI N OF GARDNER LN TO MCCLUGAGE BRIDGE IN PEORIA	CONSTRUCTION ENGINEERING	\$5,000,000	PEORIA	4	2024-2028
		RECONSTRUCTION - PAVEMENTS				

**FY 2023-2028 Rebuild Illinois
Highway Improvement Program
District 4
State Highways**

Route / Street		Location	Improvements	Est. Cost	County	MYP Years	
			TAMP Category			Past	Current
ILL 29		0.2 MI S OF US 150 TO ABINGTON ST IN PEORIA	RECONSTRUCTION	\$17,000,000	PEORIA	4	2024-2028
ILL 29 B		Miles = 1.35					
Roadway Information			RECONSTRUCTION - PAVEMENTS				
Miles	AADT	Truck Pct	NHS				
1.07	11,539	6.9	Y				
0.28	6,600	5.7	Y				
ILL 29		0.2 MI S OF US 150 TO ABINGTON ST IN PEORIA	P.E. (PHASE I)	\$1,000,000	PEORIA	4	2024-2028
ILL 29 B			P.E. (PHASE II)				
			RECONSTRUCTION - PAVEMENTS				
ILL 29		0.2 MI S OF US 150 TO ABINGTON ST IN PEORIA	LAND ACQUISITION	\$1,000,000	PEORIA	4	2024-2028
ILL 29 B							
			RECONSTRUCTION - PAVEMENTS				
ILL 29		0.2 MI S OF US 150 TO ABINGTON ST IN PEORIA	UTILITY ADJUSTMENT	\$1,000,000	PEORIA	4	2024-2028
ILL 29 B							
			RECONSTRUCTION - PAVEMENTS				

**FY 2023-2028 Rebuild Illinois
Highway Improvement Program
District 4
State Highways**

Route / Street	Location	Improvements	Est. Cost	County	MYP Years	
		TAMP Category			Past	Current
ILL 29 ILL 29 B	0.2 MI S OF US 150 TO ABINGTON ST IN PEORIA	CONSTRUCTION ENGINEERING	\$1,700,000	PEORIA	4	2024-2028
		RECONSTRUCTION - PAVEMENTS				
ILL 40	BNSF RR S OF EDELSTEIN	BRIDGE REPLACEMENT	\$4,000,000	PEORIA	17	2024-2028
		RECONSTRUCTION - BRIDGES		Structure Information <u>Str Number</u> <u>AADT</u> <u>Truck Pct</u> <u>NHS</u> 0720028 3,100 9 N		
ILL 40	BNSF RR S OF EDELSTEIN	RR FLAGGER	\$479,000	PEORIA	15	2024-2028
		RECONSTRUCTION - BRIDGES				
ILL 40	AT ILL 6 (NB) RAMP TERMINAL	TRAF SIGNAL INSTALLATION	\$1,000,000	PEORIA	1	2024-2028
		MISCELLANEOUS IMPROVEMENTS				

**FY 2023-2028 Rebuild Illinois
Highway Improvement Program
District 4
State Highways**

Route / Street	Location	Improvements	Est. Cost	County	MYP Years	
		TAMP Category			Past	Current
ILL 40 KNOXVILLE AVE	I-74 TO US 150 (WAR MEMORIAL DR) Miles = 1.87	RECONSTRUCTION ADA IMPROVEMENTS STORM SEWER (NEW) INTERSECTION IMPROVEMENT TURNING LANES SIDEWALKS	\$21,000,000	PEORIA	4	2024-2028
Roadway Information		RECONSTRUCTION - PAVEMENTS				
<u>Miles</u>	<u>AADT</u>	<u>Truck Pct</u>	<u>NHS</u>			
1.87	21,128	2.7	Y			
ILL 40 KNOXVILLE AVE	I-74 TO US 150 (WAR MEMORIAL DR)	P.E. (PHASE I) P.E. (PHASE II)	\$1,000,000	PEORIA	4	2024-2028
		RECONSTRUCTION - PAVEMENTS				
ILL 40 KNOXVILLE AVE	I-74 TO US 150 (WAR MEMORIAL DR)	LAND ACQUISITION	\$500,000	PEORIA	4	2024-2028
		RECONSTRUCTION - PAVEMENTS				
ILL 40 KNOXVILLE AVE	I-74 TO US 150 (WAR MEMORIAL DR)	UTILITY ADJUSTMENT	\$500,000	PEORIA	4	2024-2028
		RECONSTRUCTION - PAVEMENTS				

**FY 2023-2028 Rebuild Illinois
Highway Improvement Program
District 4
State Highways**

Route / Street	Location	Improvements	Est. Cost	County	MYP Years	
		TAMP Category			Past	Current
ILL 40 KNOXVILLE AVE	I-74 TO US 150 (WAR MEMORIAL DR)	CONSTRUCTION ENGINEERING	\$2,100,000	PEORIA	4	2024-2028
		RECONSTRUCTION - PAVEMENTS				
ILL 40	BOB MICHEL BRIDGE AT ILLINOIS RIVER	BRIDGE DECK OVERLAY BRIDGE JOINT REPLACE/REPAIR BRIDGE REPAIR NAVIGATION LIGHTNG REPAIRS MISCELLANEOUS	\$18,400,000	PEORIA TAZEWELL	4	2023
		PRESERVATION - BRIDGES				
ILL 41	S OF MONMOUTH BLVD IN GALESBURG TO S OF W HUNTER ST IN ABINGDON Miles = 8.43	CAPE SEAL	\$854,000	KNOX	1	2023
		PRESERVATION - PAVEMENTS				
Roadway Information						
<u>Miles</u>	<u>AADT</u>	<u>Truck Pct</u>	<u>NHS</u>			
8.43	5,674	9.5	N			
ILL 41	ILL 116 TO SCL OF AVON Miles = 5.44	DESIGNED OVERLAY	\$19,000,000	FULTON KNOX	4	2024-2028
		REHABILITATION - PAVEMENTS				
Roadway Information						
<u>Miles</u>	<u>AADT</u>	<u>Truck Pct</u>	<u>NHS</u>			
4.34	2,200	15.8	N			
1.10	2,200	11.6	N			

**FY 2023-2028 Rebuild Illinois
Highway Improvement Program
District 4
State Highways**

Route / Street	Location	Improvements	Est. Cost	County	MYP Years	
		TAMP Category			Past	Current
ILL 41	ILL 116 TO SCL OF AVON	UTILITY ADJUSTMENT	\$750,000	FULTON KNOX	4	2024-2028
		REHABILITATION - PAVEMENTS				
ILL 41	SCL OF AVON TO ILL 9 Miles = 6.24	DESIGNED OVERLAY	\$5,000,000	FULTON MCDONOUGH	3	2024-2028
		REHABILITATION - PAVEMENTS				
Roadway Information						
<u>Miles</u>	<u>AADT</u>	<u>Truck Pct</u>	<u>NHS</u>			
2.77	1,770	16.4	N			
3.47	1,763	20.5	N			
ILL 41	NCL OF BUSHNELL TO SCL OF BUSHNELL	DESIGNED OVERLAY	\$5,200,000	MCDONOUGH	3	2024-2028
ILL 9	Miles = 1.30	CURB AND GUTTER STORM SEWER (NEW)				
		REHABILITATION - PAVEMENTS				
Roadway Information						
<u>Miles</u>	<u>AADT</u>	<u>Truck Pct</u>	<u>NHS</u>			
1.02	4,063	11.0	N			
0.28	3,761	8.5	N			
ILL 71	1.4 MI E OF I-180 / ILL 26 INTCHG TO ILL 89 Miles = 5.22	DESIGNED OVERLAY	\$3,600,000	PUTNAM	3	2024-2028
		REHABILITATION - PAVEMENTS				
Roadway Information						
<u>Miles</u>	<u>AADT</u>	<u>Truck Pct</u>	<u>NHS</u>			
5.22	4,276	23.7	N			
ILL 78	HENRY CO LINE TO ILL 17 (W)	CAPE SEAL	\$350,000	STARK	1	2024-2028
		PRESERVATION - PAVEMENTS				

**FY 2023-2028 Rebuild Illinois
Highway Improvement Program
District 4
State Highways**

Route / Street	Location	Improvements	Est. Cost	County	MYP Years	
		TAMP Category			Past	Current
ILL 78	W BRANCH OF COPPERAS CREEK 0.5 MI N OF NORRIS	BRIDGE REPLACEMENT	\$1,300,000	FULTON	3	2024-2028
		RECONSTRUCTION - BRIDGES		Structure Information <u>Str Number</u> <u>AADT</u> <u>Truck Pct</u> <u>NHS</u> 0290013 4,000 4 Y		
ILL 78 ILL 97	0.1 MI S OF N CLARK RD TO US 136 Miles = 5.19	DESIGNED OVERLAY	\$6,200,000	FULTON	6	2024-2028
		REHABILITATION - PAVEMENTS		Roadway Information <u>Miles</u> <u>AADT</u> <u>Truck Pct</u> <u>NHS</u> 5.02 3,170 12.1 N		
ILL 78 ILL 97 US 136	ILL 78/97: AT SPOON RIVER OVERFLOW, SPOON RIVER & LACY DITCH; US 136: AT LACY DITCH	BRIDGE DECK OVERLAY BRIDGE JOINT REPLACE/REPAIR BRIDGE APPROACH ROADWAY BRIDGE REPAIR	\$2,320,000	FULTON	1	2023
		PRESERVATION - BRIDGES				
ILL 89	CLEAR CREEK TRIB 2.8 MI N OF ILL 18	BRIDGE REPLACEMENT	\$1,130,000	PUTNAM	13	2024-2028
	ILLINOIS SPECIAL BRIDGE PROGRAM PROJECT.	RECONSTRUCTION - BRIDGES		Structure Information <u>Str Number</u> <u>AADT</u> <u>Truck Pct</u> <u>NHS</u> 0780024 1,900 12 N		
ILL 89	CLEAR CREEK 1.4 MI N OF ILL 18	BRIDGE REPLACEMENT	\$1,100,000	PUTNAM	16	2024-2028
	ILLINOIS SPECIAL BRIDGE PROGRAM PROJECT.	RECONSTRUCTION - BRIDGES		Structure Information <u>Str Number</u> <u>AADT</u> <u>Truck Pct</u> <u>NHS</u> 0780025 1,650 15 N		

**FY 2023-2028 Rebuild Illinois
Highway Improvement Program
District 4
State Highways**

Route / Street	Location	Improvements	Est. Cost	County	MYP Years	
		TAMP Category			Past	Current
ILL 89	CLEAR CREEK 1.4 MI N OF ILL 18	UTILITY ADJUSTMENT	\$100,000	PUTNAM	13	2024-2028
	ILLINOIS SPECIAL BRIDGE PROGRAM PROJECT.	RECONSTRUCTION - BRIDGES				
ILL 91	ILL 93 TO ILL 17 Miles = 5.82	MICROSURFACING 1 PASS	\$895,000	STARK	2	2023
	Roadway Information Miles AADT Truck Pct NHS 5.82 1,177 4.4 N	PRESERVATION - PAVEMENTS				
ILL 93	AT W FORK SPOON RIVER & E FORK SPOON RIVER	BRIDGE DECK OVERLAY	\$682,000	STARK	2	2023
		PRESERVATION - BRIDGES				
ILL 94	OLD US 34 AT OLD TOM CREEK 0.6 MI E OF CHURCH ST; ILL 94 AT HONEY CREEK 1.3 MI N OF CR 400N; ILL 94 AT HENDERSON OVERFLOW 0.3 MI S OF TR 29	BRIDGE REPLACEMENT	\$5,280,000	HENDERSON	1	2024-2028
	BRIDGE BUNDLING PROJECT	RECONSTRUCTION - BRIDGES				
				Structure Information Str Number AADT Truck Pct NHS 0360003 200 6 N 0360010 1,100 10 N 0360022 350 22 N		

**FY 2023-2028 Rebuild Illinois
Highway Improvement Program
District 4
State Highways**

Route / Street	Location	Improvements	Est. Cost	County	MYP Years	
		TAMP Category			Past	Current
ILL 94	OLD TOM CREEK, HONEY CREEK & HENDERSON OVERFLOW <i>BRIDGE BUNDLING PROJECT</i>	LAND ACQUISITION	\$162,000	HENDERSON	1	2024-2028
		RECONSTRUCTION - BRIDGES				
ILL 94	STREAM 1.1 MI N OF STRONGHURST	CULVERT REPLACEMENT	\$1,000,000	HENDERSON	1	2024-2028
		MISCELLANEOUS IMPROVEMENTS				
ILL 96	AT CAMP CREEK 0.2 MI E OF DALLAS CITY ECL & AT WEAVER CREEK 0.6 MI W OF LOMAX WCL	BRIDGE DECK OVERLAY BRIDGE JOINT REPLACE/REPAIR BRIDGE REPAIR DRAINS (REPLACE/REPAIR)	\$787,000	HENDERSON	2	2023
		PRESERVATION - BRIDGES				
ILL 96	0.2 MI E OF HANCOCK CO LINE	CULVERT REPLACEMENT	\$1,000,000	HENDERSON	5	2024-2028
		MISCELLANEOUS IMPROVEMENTS				

**FY 2023-2028 Rebuild Illinois
Highway Improvement Program
District 4
State Highways**

Route / Street		Location		Improvements	Est. Cost	County	MYP Years													
				TAMP Category			Past	Current												
ILL 97		S OF LITTLERS CREEK TO ILL 116 Miles = 2.92		DESIGNED OVERLAY	\$10,000,000	KNOX FULTON	4	2024-2028												
<div>Roadway Information</div> <table><tr><th>Miles</th><th>AADT</th><th>Truck Pct</th><th>NHS</th></tr><tr><td>0.52</td><td>1,200</td><td>11.7</td><td>N</td></tr><tr><td>2.40</td><td>1,240</td><td>14.5</td><td>N</td></tr></table>				Miles	AADT	Truck Pct	NHS	0.52	1,200	11.7	N	2.40	1,240	14.5	N	REHABILITATION - PAVEMENTS				
				Miles	AADT	Truck Pct	NHS													
				0.52	1,200	11.7	N													
				2.40	1,240	14.5	N													
ILL 97		S OF LITTLERS CREEK TO ILL 116		UTILITY ADJUSTMENT	\$500,000	KNOX FULTON	4	2024-2028												
				REHABILITATION - PAVEMENTS																
ILL 100		KERTON CREEK 2.1 MI N OF ANDERSON LAKE ENT		BRIDGE REPLACEMENT	\$3,500,000	FULTON	11	2024-2028												
				RECONSTRUCTION - BRIDGES		<div>Structure Information</div> <table><tr><th>Str Number</th><th>AADT</th><th>Truck Pct</th><th>NHS</th></tr><tr><td>0290024</td><td>675</td><td>23</td><td>N</td></tr></table>			Str Number	AADT	Truck Pct	NHS	0290024	675	23	N				
				Str Number	AADT	Truck Pct	NHS													
0290024	675	23	N																	
ILL 116		SPOON RIVER W OF LONDON MILLS		BRIDGE REPLACEMENT	\$18,000,000	FULTON	1	2024-2028												
				RECONSTRUCTION - BRIDGES		<div>Structure Information</div> <table><tr><th>Str Number</th><th>AADT</th><th>Truck Pct</th><th>NHS</th></tr><tr><td>0290050</td><td>1,400</td><td>18</td><td>N</td></tr></table>			Str Number	AADT	Truck Pct	NHS	0290050	1,400	18	N				
				Str Number	AADT	Truck Pct	NHS													
0290050	1,400	18	N																	
ILL 117		S BRANCH CROW CREEK 0.3 MI N OF E PATTONSBURG RD		BRIDGE REPLACEMENT	\$2,800,000	MARSHALL	3	2024-2028												
				RECONSTRUCTION - BRIDGES		<div>Structure Information</div> <table><tr><th>Str Number</th><th>AADT</th><th>Truck Pct</th><th>NHS</th></tr><tr><td>0620028</td><td>700</td><td>15</td><td>N</td></tr></table>			Str Number	AADT	Truck Pct	NHS	0620028	700	15	N				
				Str Number	AADT	Truck Pct	NHS													
0620028	700	15	N																	

**FY 2023-2028 Rebuild Illinois
Highway Improvement Program
District 4
State Highways**

Route / Street	Location	Improvements	Est. Cost	County	MYP Years	
		TAMP Category			Past	Current
ILL 117	ILL 116 TO MILL ST IN EUREKA	CRACK & JOINT SEALING	\$180,000	WOODFORD	1	2024-2028
		PRESERVATION - PAVEMENTS				
ILL 117 MAIN ST	MILL ST IN EUREKA TO 700 N RD S OF EUREKA Miles = 2.33	DESIGNED OVERLAY	\$2,500,000	WOODFORD	4	2024-2028
Roadway Information <u>Miles</u> <u>AADT</u> <u>Truck Pct</u> <u>NHS</u> 2.33 6,518 11.3 N		REHABILITATION - PAVEMENTS				
ILL 117	AT WALNUT CREEK 1.3 MI S OF US 24	BRIDGE DECK OVERLAY BRIDGE JOINT REPLACE/REPAIR BRIDGE APPROACH ROADWAY	\$500,000	WOODFORD	1	2024-2028
		PRESERVATION - BRIDGES				
ILL 117	US 150 TO S OF I-74	CRACK & JOINT SEALING	\$20,000	WOODFORD	1	2024-2028
		PRESERVATION - PAVEMENTS				
ILL 122	ILL 29 TO I-155 Miles = 10.00	DESIGNED OVERLAY	\$8,500,000	TAZEWELL	4	2024-2028
Roadway Information <u>Miles</u> <u>AADT</u> <u>Truck Pct</u> <u>NHS</u> 10.00 1,203 10.2 N		REHABILITATION - PAVEMENTS				

**FY 2023-2028 Rebuild Illinois
Highway Improvement Program
District 4
State Highways**

Route / Street		Location	Improvements	Est. Cost	County	MYP Years	
			TAMP Category			Past	Current
ILL 167	0.1 MI W OF WEST ST IN VICTORIA TO ILL 180 Miles = 3.30		DESIGNED OVERLAY	\$4,000,000	KNOX	15	2024-2028
Roadway Information			REHABILITATION - PAVEMENTS				
Miles	AADT	Truck Pct	NHS				
3.30	771	10.5	N				
ILL 180	ILL 167 TO US 150 Miles = 10.40		DESIGNED OVERLAY WIDENING EXISTING PAVEMENT	\$35,000,000	KNOX	9	2024-2028
Roadway Information			REHABILITATION - PAVEMENTS				
Miles	AADT	Truck Pct	NHS				
10.40	718	11.6	N				
ILL 180	ILL 167 TO US 150		UTILITY ADJUSTMENT	\$500,000	KNOX	7	2024-2028
			REHABILITATION - PAVEMENTS				
ILL 180	AT SPOON RIVER, CADWELL CREEK 1.5 & 2 MI N OF WILLIAMSFIELD & BRANCH BRANDYWINE CREEK		BRIDGE DECK OVERLAY BRIDGE JOINT REPLACE/REPAIR RIP RAP BRIDGE REPAIR	\$1,100,000	KNOX	1	2023
			PRESERVATION - BRIDGES				

**FY 2023-2028 Rebuild Illinois
Highway Improvement Program
District 4
State Highways**

Route / Street	Location	Improvements	Est. Cost	County	MYP Years	
		TAMP Category			Past	Current
20TH ST NORTH ST 180TH AVE	20TH ST: US 34 TO NORTH ST; NORTH ST: 20TH ST TO US 34; 180TH AVE: E OF US 67 TO MAIN ST Miles = 2.55	DESIGNED OVERLAY	\$1,530,000	WARREN	1	2024-2028
Roadway Information		REHABILITATION - PAVEMENTS				
<u>Miles</u>	<u>AADT</u>	<u>Truck Pct</u>	<u>NHS</u>			
0.57	1,650	11.5	N			
1.88	406	0.0	N			
0.10	375	0.0	N			
ADAMS ST	OVER BNSF RR & UP RR AT WCL OF PEORIA	BRIDGE REPLACEMENT	\$36,000,000	PEORIA	6	2024-2028
ILLINOIS SPECIAL BRIDGE PROGRAM PROJECT.		RECONSTRUCTION - BRIDGES				
				Structure Information		
				<u>Str Number</u>	<u>AADT</u>	<u>Truck Pct</u> <u>NHS</u>
				0720012	9,700	8 Y
				0720133	9,700	8 Y
ADAMS ST	OVER BNSF RR & UP RR AT WCL OF PEORIA	RR FLAGGER	\$1,000,000	PEORIA	6	2024-2028
ILLINOIS SPECIAL BRIDGE PROGRAM PROJECT.		RECONSTRUCTION - BRIDGES				
ADAMS ST	OVER BNSF RR & UP RR AT WCL OF PEORIA	UTILITY ADJUSTMENT	\$500,000	PEORIA	6	2024-2028
ILLINOIS SPECIAL BRIDGE PROGRAM PROJECT.		RECONSTRUCTION - BRIDGES				

**FY 2023-2028 Rebuild Illinois
Highway Improvement Program
District 4
State Highways**

Route / Street	Location	Improvements	Est. Cost	County	MYP Years	
		TAMP Category			Past	Current
ADAMS ST	OVER BNSF RR & UP RR AT WCL OF PEORIA	CONSTRUCTION ENGINEERING	\$1,500,000	PEORIA	6	2024-2028
	ILLINOIS SPECIAL BRIDGE PROGRAM PROJECT.	RECONSTRUCTION - BRIDGES				
CARMAN RD	DUGOUT CREEK IN LOMAX	BRIDGE REPLACEMENT	\$2,200,000	HENDERSON	4	2023
	ILLINOIS SPECIAL BRIDGE PROGRAM PROJECT.	RECONSTRUCTION - BRIDGES				
				Structure Information <u>Str Number</u> <u>AADT</u> <u>Truck Pct</u> <u>NHS</u> 0363003 2,000 13 N		
E WASHINGTON ST	0.2 MI W OF I-74 TO FARM CREEK 0.1 MI E OF I-74 Miles = 0.36	DESIGNED OVERLAY ADA IMPROVEMENTS	\$500,000	TAZEWELL	4	2024-2028
		REHABILITATION - PAVEMENTS				
				Roadway Information <u>Miles</u> <u>AADT</u> <u>Truck Pct</u> <u>NHS</u> 0.36 10,506 4.4 N		
OSCEOLA RD	E OSCEOLA RD TO ILL 93 Miles = 2.30	DESIGNED OVERLAY	\$2,500,000	STARK	1	2024-2028
		REHABILITATION - PAVEMENTS				
				Roadway Information <u>Miles</u> <u>AADT</u> <u>Truck Pct</u> <u>NHS</u> 2.30 125 16.8 N		
VARIOUS	ON-CALL ENGINEERING	CONSTRUCTION ENGINEERING	\$1,200,000	VARIOUS	1	2024-2028
	BRIDGE BUNDLING PROJECT	MISCELLANEOUS IMPROVEMENTS				

**FY 2023-2028 Rebuild Illinois
Highway Improvement Program
District 4
State Highways**

Route / Street	Location	Improvements	Est. Cost	County	MYP Years	
		TAMP Category			Past	Current
VARIOUS	ON-CALL ENGINEERING	P.E. (PHASE I)	\$2,000,000	VARIOUS	1	2024-2028
		P.E. (PHASE II)				
		P.E. SOILS (PHASE I)				
		P.E. SOILS (PHASE II)				
	BRIDGE BUNDLING PROJECT					
		MISCELLANEOUS IMPROVEMENTS				
VARIOUS	BRIDGE DECK SEALING	BRIDGE DECK SEALING	\$350,000	DISTRICT-WIDE	5	2023
		PRESERVATION - BRIDGES				
VARIOUS	BRIDGE DECK SEALING	BRIDGE DECK SEALING	\$1,950,000	DISTRICT-WIDE	5	2024-2028
		PRESERVATION - BRIDGES				
VARIOUS	STRUCTURE PRESERVATION	MISCELLANEOUS	\$17,082,000	DISTRICT-WIDE	4	2024-2028
		PRESERVATION - BRIDGES				
VARIOUS	PAVEMENT PRESERVATION	SMART OVERLAY	\$17,268,000	DISTRICT-WIDE	4	2024-2028
		PRESERVATION - PAVEMENTS				

**FY 2023-2028 Rebuild Illinois
Highway Improvement Program
District 4
State Highways**

Route / Street	Location	Improvements	Est. Cost	County	MYP Years	
		TAMP Category			Past	Current
VARIOUS	MISCELLANEOUS LAND ACQUISITION	LAND ACQUISITION	\$200,000	DISTRICT-WIDE FULTON MCDONOUGH PEORIA TAZEWELL WOODFORD	1	2023
		MISCELLANEOUS IMPROVEMENTS				
VARIOUS	ADA IMPROVEMENTS	ADA IMPROVEMENTS	\$200,000	DISTRICT-WIDE	5	2023
		MISCELLANEOUS IMPROVEMENTS				
VARIOUS	ADA IMPROVEMENTS	ADA IMPROVEMENTS	\$1,662,000	DISTRICT-WIDE	5	2024-2028
		MISCELLANEOUS IMPROVEMENTS				
VARIOUS	ON-CALL CONSTRUCTION INSPECTION	CONSTRUCTION ENGINEERING	\$4,000,000	DISTRICT-WIDE	2	2023
		MISCELLANEOUS IMPROVEMENTS				
VARIOUS	ON-CALL CONSTRUCTION INSPECTION	CONSTRUCTION ENGINEERING	\$17,700,000	DISTRICT-WIDE	4	2024-2028
		MISCELLANEOUS IMPROVEMENTS				

**FY 2023-2028 Rebuild Illinois
Highway Improvement Program
District 4
State Highways**

Route / Street	Location	Improvements	Est. Cost	County	MYP Years	
		TAMP Category			Past	Current
VARIOUS	ON-CALL ENGINEERING	P.E. (PHASE I)	\$12,500,000	DISTRICT-WIDE	2	2023
		P.E. (PHASE II)				
		P.E. SOILS (PHASE I)				
		MISCELLANEOUS IMPROVEMENTS				
VARIOUS	ON-CALL ENGINEERING	P.E. (PHASE I)	\$40,500,000	DISTRICT-WIDE	2	2024-2028
		P.E. (PHASE II)				
		P.E. SOILS (PHASE I)				
		MISCELLANEOUS IMPROVEMENTS				
VARIOUS	MISCELLANEOUS SURVEY ENGINEERING	PRELIMINARY ENGINEERING	\$1,700,000	DISTRICT-WIDE	1	2023
		P.E. SURVEYS (PHASE I)				
		P.E. SURVEYS (PHASE II)				
		P.E. SURVEYS (ROW)				
		MISCELLANEOUS IMPROVEMENTS				
VARIOUS	MISCELLANEOUS SURVEY ENGINEERING	PRELIMINARY ENGINEERING	\$11,000,000	DISTRICT-WIDE	1	2024-2028
		P.E. SURVEYS (PHASE I)				
		P.E. SURVEYS (PHASE II)				
		P.E. SURVEYS (ROW)				
		MISCELLANEOUS IMPROVEMENTS				
VARIOUS	CONSULTANT MANAGERS - MATERIALS	CE QA/MATERIALS TESTING	\$1,000,000	DISTRICT-WIDE	1	2023
		MISCELLANEOUS IMPROVEMENTS				

**FY 2023-2028 Rebuild Illinois
Highway Improvement Program
District 4
State Highways**

Route / Street	Location	Improvements	Est. Cost	County	MYP Years	
		TAMP Category			Past	Current
VARIOUS	CONSULTANT MANAGERS - MATERIALS	CE QA/MATERIALS TESTING	\$4,500,000	DISTRICT-WIDE	1	2024-2028
		MISCELLANEOUS IMPROVEMENTS				
VARIOUS	DISTRICT MISCELLANEOUS	MISCELLANEOUS PROJECTS	\$500,000	DISTRICT-WIDE	1	2023
		MISCELLANEOUS IMPROVEMENTS				
VARIOUS	PATCHING	PATCHING	\$855,000	DISTRICT-WIDE	2	2023
		MISCELLANEOUS IMPROVEMENTS				
VARIOUS	ON CALL SOIL BORINGS	P.E. SOILS (PHASE I) P.E. SOILS (PHASE II)	\$1,000,000	DISTRICT-WIDE	1	2023
		MISCELLANEOUS IMPROVEMENTS				
VARIOUS	ON CALL SOIL BORINGS	P.E. SOILS (PHASE I) P.E. SOILS (PHASE II)	\$3,000,000	DISTRICT-WIDE	1	2024-2028
		MISCELLANEOUS IMPROVEMENTS				
VARIOUS	UTILITY ADJUSTMENTS	UTILITY ADJUSTMENT	\$200,000	DISTRICT-WIDE	1	2023
		MISCELLANEOUS IMPROVEMENTS				

**FY 2023-2028 Rebuild Illinois
Highway Improvement Program
District 4
State Highways**

Route / Street	Location	Improvements	Est. Cost	County	MYP Years	
		TAMP Category			Past	Current
VARIOUS	HIGHWAY SAFETY IMPROVEMENT PROGRAM PROJECTS	SAFETY IMPROVEMENTS	\$3,219,000	DISTRICT-WIDE	6	2023
		MISCELLANEOUS IMPROVEMENTS				
VARIOUS	HIGHWAY SAFETY IMPROVEMENT PROGRAM PROJECTS	SAFETY IMPROVEMENTS	\$16,279,000	DISTRICT-WIDE	5	2024-2028
		MISCELLANEOUS IMPROVEMENTS				

DISTRICT 4

FY 2023-2026

PROPOSED LOCAL PROJECTS

**FY 2023-2026 Rebuild Illinois
Highway Improvement Program
District 4
Local Highways**

Route / Street	Location	Improvements	Est. Cost	County	MYP Years	
		TAMP Category			Past	Current
ADAMS ST	FRANKLIN AVE TO US 24 Miles = 0.55	STANDARD OVERLAY	\$744,000	PEORIA	2	2023
		REHABILITATION - PAVEMENTS				
AVENUE F	AT BIG CREEK N OF W LOCUST ST IN CANTON	BRIDGE REPLACEMENT	\$800,000	FULTON	1	2024-2028
		RECONSTRUCTION - BRIDGES				
CAMP ST	AT RIVERSIDE DR	INTERSECTION IMPROVEMENT	\$2,420,000	TAZEWELL	3	2023
		MISCELLANEOUS IMPROVEMENTS				
CH 1 S CASTLETON RD	CASTLETON RD TO ILL 17 Miles = 2.86	RECONSTRUCTION	\$280,000	STARK	9	2024-2028
		RECONSTRUCTION - PAVEMENTS				
CH 2	AT OTTER CREEK 4 MI N OF ASTORIA	BRIDGE REPLACEMENT	\$2,000,000	FULTON	2	2023
		RECONSTRUCTION - BRIDGES				
CH 2	AT OTTER CREEK 4 MI N OF ASTORIA	CONSTRUCTION ENGINEERING	\$160,000	FULTON	2	2023
		RECONSTRUCTION - BRIDGES				

**FY 2023-2026 Rebuild Illinois
Highway Improvement Program
District 4
Local Highways**

Route / Street	Location	Improvements	Est. Cost	County	MYP Years	
		TAMP Category			Past	Current
CH 3 KEITHSBURG BLKTP	MERCER CO LINE TO 2450 N RD Miles = 5.69	RECONSTRUCTION	\$1,500,000	HENDERSON	1	2024-2028
		RECONSTRUCTION - PAVEMENTS				
CH 4 KNOXVILLE RD	ROCK ISLAND CO LINE TO HENRY CO LINE Miles = 7.50	CHIP SEAL-A2	\$200,000	MERCER ROCK ISLAND	2	2023
		PRESERVATION - PAVEMENTS				
CH 4 KNOXVILLE RD	AT CAMP CREEK 1.5 MI N OF SWEDONA	BRIDGE REPLACEMENT	\$1,000,000	MERCER	4	2024-2028
		RECONSTRUCTION - BRIDGES				
CH 4 KNOXVILLE RD	AT CAMP CREEK 1.5 MI N OF SWEDONA	CONSTRUCTION ENGINEERING	\$80,000	MERCER	4	2024-2028
		RECONSTRUCTION - BRIDGES				
CH 4 DUNCAN RD	700 E RD TO 900 E RD Miles = 2.19	RECONSTRUCTION	\$470,000	STARK	4	2024-2028
		RECONSTRUCTION - PAVEMENTS				
CH 4 DUNCAN RD	700 E RD TO CH 10 / 1000 E RD Miles = 3.18	CHIP SEAL-A3	\$200,000	STARK	3	2024-2028
		PRESERVATION - PAVEMENTS				

**FY 2023-2026 Rebuild Illinois
Highway Improvement Program
District 4
Local Highways**

Route / Street	Location	Improvements	Est. Cost	County	MYP Years	
		TAMP Category			Past	Current
CH 6 WESTERN AVE	0.5 MI E OF 1000 E RD TO 2.5 MI W OF ILL 29 Miles = 1.34	RELOCATION	\$5,226,000	MARSHALL	6	2024-2028
		RECONSTRUCTION - PAVEMENTS				
CH 6 WESTERN AVE	0.5 MI E OF 1000 E RD TO 2.5 MI W OF ILL 29	CONSTRUCTION ENGINEERING	\$437,000	MARSHALL	6	2024-2028
		RECONSTRUCTION - PAVEMENTS				
CH 7 MERIDIAN RD	AT PANTHER CREEK & AT PANTHER CREEK OVERFLOW 3.5 MI S OF US 24 <i>ILLINOIS SPECIAL BRIDGE PROGRAM LOCAL PROJECT; CONTINGENT UPON LOCAL AGENCY PROVIDING MATCHING FUNDS.</i>	BRIDGE SUPERSTRUCTURE	\$2,100,000	WOODFORD	4	2024-2028
		REHABILITATION - BRIDGES				
CH 7 MERIDIAN RD	AT PANTHER CREEK & AT PANTHER CREEK OVERFLOW 3.5 MI S OF US 24 <i>ILLINOIS SPECIAL BRIDGE PROGRAM LOCAL PROJECT; CONTINGENT UPON LOCAL AGENCY PROVIDING MATCHING FUNDS.</i>	CONSTRUCTION ENGINEERING	\$98,000	WOODFORD	4	2024-2028
		REHABILITATION - BRIDGES				
CH 8 BERLIN RD	AT CAMP CREEK 0.4 MI N OF BELLINGHAM RD	BRIDGE REPLACEMENT	\$1,500,000	MCDONOUGH	1	2024-2028
		RECONSTRUCTION - BRIDGES				

**FY 2023-2026 Rebuild Illinois
Highway Improvement Program
District 4
Local Highways**

Route / Street	Location	Improvements	Est. Cost	County	MYP Years	
		TAMP Category			Past	Current
CH 12	CH 7 TO US 150 Miles = 5.80	STANDARD OVERLAY	\$1,250,000	KNOX	4	2023
		REHABILITATION - PAVEMENTS				
CH 13 NORTH VALLEY RD	ILL 91 TO MARSHALL CO LINE Miles = 6.06	STANDARD OVERLAY	\$1,625,000	STARK	15	2024-2028
		REHABILITATION - PAVEMENTS				
CH 13 NORTH VALLEY RD	AT CAMP RUN CREEK 3 MI SE OF WYOMING	BRIDGE REPLACEMENT	\$1,625,000	STARK	5	2023
	ILLINOIS SPECIAL BRIDGE PROGRAM LOCAL PROJECT; CONTINGENT UPON LOCAL AGENCY PROVIDING MATCHING FUNDS.					
		RECONSTRUCTION - BRIDGES				
CH 13 NORTH VALLEY RD	AT CAMP RUN CREEK 3 MI SE OF WYOMING	CONSTRUCTION ENGINEERING	\$82,000	STARK	3	2023
	ILLINOIS SPECIAL BRIDGE PROGRAM LOCAL PROJECT; CONTINGENT UPON LOCAL AGENCY PROVIDING MATCHING FUNDS.					
		RECONSTRUCTION - BRIDGES				
CH 13 MAIN ST 1800 E RD	AT W BRANCH PANTHER CREEK IN ROANOKE	BRIDGE REPLACEMENT	\$2,701,000	WOODFORD	3	2024-2028
	ILLINOIS SPECIAL BRIDGE PROGRAM LOCAL PROJECT; CONTINGENT UPON LOCAL AGENCY PROVIDING MATCHING FUNDS.					
		RECONSTRUCTION - BRIDGES				

**FY 2023-2026 Rebuild Illinois
Highway Improvement Program
District 4
Local Highways**

Route / Street	Location	Improvements	Est. Cost	County	MYP Years	
		TAMP Category			Past	Current
CH 13 MAIN ST 1800 E RD	AT W BRANCH PANTHER CREEK IN ROANOKE	CONSTRUCTION ENGINEERING	\$83,000	WOODFORD	3	2024-2028
ILLINOIS SPECIAL BRIDGE PROGRAM LOCAL PROJECT; CONTINGENT UPON LOCAL AGENCY PROVIDING MATCHING FUNDS.						
		RECONSTRUCTION - BRIDGES				
CH 15	MCDONOUGH CO LINE TO CH 38 Miles = 3.62	RECONSTRUCTION	\$2,750,000	FULTON	2	2024-2028
		RECONSTRUCTION - PAVEMENTS				
CH 15	MCDONOUGH CO LINE TO CH 38	CONSTRUCTION ENGINEERING	\$140,000	FULTON	2	2024-2028
		RECONSTRUCTION - PAVEMENTS				
CH 16 BOTTOM RD	ILL 89 TO LA SALLE CO LINE Miles = 1.92	RECONSTRUCTION	\$1,156,000	PUTNAM	1	2024-2028
		RECONSTRUCTION - PAVEMENTS				
CH 16 BOTTOM RD	ILL 89 TO LA SALLE CO LINE	CONSTRUCTION ENGINEERING	\$115,000	PUTNAM	1	2024-2028
		RECONSTRUCTION - PAVEMENTS				

**FY 2023-2026 Rebuild Illinois
Highway Improvement Program
District 4
Local Highways**

Route / Street	Location	Improvements	Est. Cost	County	MYP Years	
		TAMP Category			Past	Current
CH 22 ALEXIS BLKTP	AT TOMS CREEK 0.5 MI N OF THE WARREN CO LINE	P.E. (PHASE I)	\$100,000	MERCER	1	2023
		RECONSTRUCTION - BRIDGES				
CH 22 ALEXIS BLKTP	AT TOMS CREEK 0.5 MI N OF THE WARREN CO LINE	BRIDGE REPLACEMENT	\$1,000,000	MERCER	2	2024-2028
		RECONSTRUCTION - BRIDGES				
CH 22 ALEXIS BLKTP	AT TOMS CREEK 0.5 MI N OF THE WARREN CO LINE	CONSTRUCTION ENGINEERING	\$80,000	MERCER	2	2024-2028
		RECONSTRUCTION - BRIDGES				
CH 22 MULLER RD	E OF PINECREST DR IN EAST PEORIA TO W OF JAY AVE IN MORTON Miles = 3.00	WIDENING EXISTING PAVEMENT STANDARD OVERLAY	\$7,120,000	TAZEWELL	1	2024-2028
		REHABILITATION - PAVEMENTS				
CH 22 MULLER RD	E OF PINECREST DR IN EAST PEORIA TO W OF JAY AVE IN MORTON	CONSTRUCTION ENGINEERING	\$96,000	TAZEWELL	1	2024-2028
		REHABILITATION - PAVEMENTS				
CH 23R PULSIFER RD	AT TIBER CREEK 0.7 MI N OF ILL 8	BRIDGE NEW DECK	\$750,000	PEORIA	2	2023
		REHABILITATION - BRIDGES				

**FY 2023-2026 Rebuild Illinois
Highway Improvement Program
District 4
Local Highways**

Route / Street	Location	Improvements	Est. Cost	County	MYP Years	
		TAMP Category			Past	Current
CH 25 SANTA FE TRAIL	ILL 26 / SPRING BAY RD TO CH 19 / LOURDES RD Miles = 4.33	STANDARD OVERLAY	\$1,520,000	WOODFORD	1	2023
		REHABILITATION - PAVEMENTS				
CH 26 N 75TH RD	AT E FORK LAMOINE RIVER E OF PLYMOUTH	BRIDGE PAINTING	\$300,000	MCDONOUGH	4	2023
		PRESERVATION - BRIDGES				
CH 26 N 75TH RD	AT E FORK LAMOINE RIVER E OF PLYMOUTH	CONSTRUCTION ENGINEERING	\$40,000	MCDONOUGH	4	2023
		PRESERVATION - BRIDGES				
CH 26 BERGEN RD	AT GRINDSTONE CREEK 0.4 MI N OF N 50TH RD	BRIDGE REPLACEMENT	\$1,000,000	MCDONOUGH	5	2024-2028
		RECONSTRUCTION - BRIDGES				
CH 26 BERGEN RD	AT GRINDSTONE CREEK 0.4 MI N OF N 50TH RD	CONSTRUCTION ENGINEERING	\$40,000	MCDONOUGH	5	2024-2028
		RECONSTRUCTION - BRIDGES				
CH 26 CH 25	GALESBURG SCL TO W POINT DR Miles = 4.46	RECONSTRUCTION	\$2,000,000	KNOX	1	2024-2028
		RECONSTRUCTION - PAVEMENTS				

**FY 2023-2026 Rebuild Illinois
Highway Improvement Program
District 4
Local Highways**

Route / Street	Location	Improvements	Est. Cost	County	MYP Years	
		TAMP Category			Past	Current
CH 35R DUNCAN RD	AT SPOON RIVER BRANCH 2.5 MI N OF ILL 90	BRIDGE SUPERSTRUCTURE	\$1,000,000	PEORIA	1	2024-2028
		REHABILITATION - BRIDGES				
CH 38 N SEVILLE RD	AT SHAW CREEK N OF SEVILLE	P.E. (PHASE I)	\$160,000	FULTON	1	2024-2028
		RECONSTRUCTION - BRIDGES				
CH 38 N SEVILLE RD	AT SHAW CREEK N OF SEVILLE	BRIDGE REPLACEMENT	\$2,000,000	FULTON	1	2024-2028
		RECONSTRUCTION - BRIDGES				
CH 38 N SEVILLE RD	AT SHAW CREEK N OF SEVILLE	CONSTRUCTION ENGINEERING	\$160,000	FULTON	1	2024-2028
		RECONSTRUCTION - BRIDGES				
CH 41D GRAHAM CHAPEL RD	AT TRIB W FORK OF KICKAPOO CREEK 0.6 MI W OF STONE SCHOOL RD	BRIDGE REPLACEMENT	\$900,000	PEORIA	4	2023
		RECONSTRUCTION - BRIDGES				
CH 41D COTTONWOOD RD	AT NIXON RUN 1 MI E OF TEXAS RD	BRIDGE REPLACEMENT	\$2,500,000	PEORIA	2	2024-2028
		RECONSTRUCTION - BRIDGES				

**FY 2023-2026 Rebuild Illinois
Highway Improvement Program
District 4
Local Highways**

Route / Street	Location	Improvements	Est. Cost	County	MYP Years	
		TAMP Category			Past	Current
CH 46R MAXWELL RD	OVER C&NW RR 0.2 MI S OF ILL 116	BRIDGE REPLACEMENT	\$2,250,000	PEORIA	4	2024-2028
ILLINOIS SPECIAL BRIDGE PROGRAM LOCAL PROJECT; CONTINGENT UPON JOINT FUNDING AGREEMENT BETWEEN IDOT, RAILROAD AND LOCAL AGENCY.						
RECONSTRUCTION - BRIDGES						
CH 46R MAXWELL RD	OVER C&NW RR 0.2 MI S OF ILL 116	CONSTRUCTION ENGINEERING	\$168,000	PEORIA	4	2024-2028
ILLINOIS SPECIAL BRIDGE PROGRAM LOCAL PROJECT; CONTINGENT UPON JOINT FUNDING AGREEMENT BETWEEN IDOT, RAILROAD AND LOCAL AGENCY.						
RECONSTRUCTION - BRIDGES						
CH 46R MAXWELL RD	W FAUBER RD TO MIDDLE RD Miles = 0.73	RECONSTRUCTION	\$4,500,000	PEORIA	3	2024-2028
RECONSTRUCTION - PAVEMENTS						
CH 60R OLD GALENA RD	NEAL LN TO DICKINSON LN; STATE ST TO ILL 29 Miles = 0.83	RECONSTRUCTION	\$4,840,000	PEORIA	4	2023
RECONSTRUCTION - PAVEMENTS						
FREEDOM PKWY	0.3 MI E OF ILL 8 TO 0.2 MI W OF CUMMINGS LN Miles = 0.51	NEW CONSTRUCTION	\$3,909,000	TAZEWELL	2	2024-2028
INITIAL CONSTRUCTION - PAVEMENTS						

**FY 2023-2026 Rebuild Illinois
Highway Improvement Program
District 4
Local Highways**

Route / Street	Location	Improvements	Est. Cost	County	MYP Years	
		TAMP Category			Past	Current
ILL 9 COURT ST	STADIUM DR TO VALLE VISTA BLVD Miles = 1.02	STANDARD OVERLAY	\$10,000,000	TAZEWELL	2	2023
		REHABILITATION - PAVEMENTS				
PIONEER PKWY	AT UNIVERSITY ST	INTERSECTION RECONSTN	\$4,730,000	PEORIA	2	2024-2028
		RECONSTRUCTION - PAVEMENTS				
S DETROIT AVE	0.3 MI S OF W JEFFERSON ST TO MAIN ST Miles = 1.23	STANDARD OVERLAY	\$900,000	TAZEWELL	2	2023
		REHABILITATION - PAVEMENTS				
S JOHNSON ST	GRANT ST TO HARMONY LN Miles = 0.54	RECONSTRUCTION	\$3,100,000	MCDONOUGH	4	2023
		RECONSTRUCTION - PAVEMENTS				
TR 141 FURROW RD	AT LOST CREEK 0.6 MI W OF TOWERLINE RD	BRIDGE REPLACEMENT	\$1,475,000	TAZEWELL	1	2024-2028
		RECONSTRUCTION - BRIDGES				
TR 141 FURROW RD	AT LOST CREEK 0.6 MI W OF TOWERLINE RD	CONSTRUCTION ENGINEERING	\$48,000	TAZEWELL	1	2024-2028
		RECONSTRUCTION - BRIDGES				

**FY 2023-2026 Rebuild Illinois
Highway Improvement Program
District 4
Local Highways**

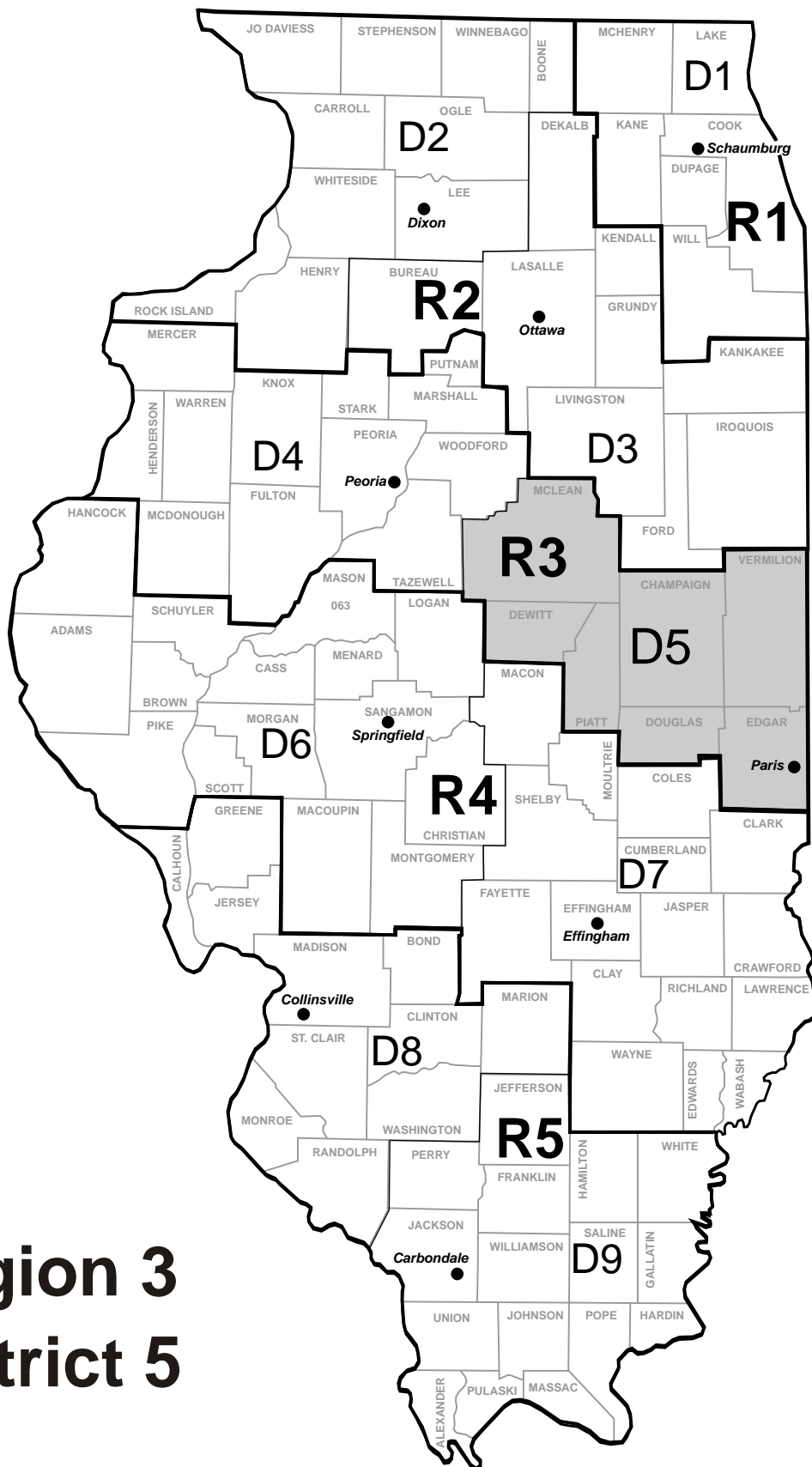
Route / Street	Location	Improvements	Est. Cost	County	MYP Years	
		TAMP Category			Past	Current
VARIOUS	VARIOUS LOCATIONS IN HENDERSON CO Miles = 14.00	CHIP SEAL-A1 CHIP SEAL-A2	\$150,000	HENDERSON	1	2024-2028
		PRESERVATION - PAVEMENTS				
VARIOUS	VARIOUS LOCATIONS IN WARREN CO	CHIP SEAL-A3	\$600,000	WARREN	1	2024-2028
		PRESERVATION - PAVEMENTS				
VARIOUS	VARIOUS LOCATIONS IN MCDONOUGH CO Miles = 30.00	CHIP SEAL-A1	\$600,000	MCDONOUGH	2	2023
		PRESERVATION - PAVEMENTS				
W CARL SANDBURG DR	HENDERSON ST (US 150) TO N BROAD ST Miles = 0.75	DESIGNED OVERLAY	\$800,000	KNOX	1	2023
		REHABILITATION - PAVEMENTS				
W HARLEM AVE	US 34 TO N MAIN ST Miles = 0.77	RECONSTRUCTION	\$2,600,000	WARREN	5	2024-2028
		RECONSTRUCTION - PAVEMENTS				
W HARLEM AVE	US 34 TO N MAIN ST	CONSTRUCTION ENGINEERING	\$288,000	WARREN	5	2024-2028
		RECONSTRUCTION - PAVEMENTS				

**FY 2023-2026 Rebuild Illinois
Highway Improvement Program
District 4
Local Highways**

Route / Street	Location	Improvements	Est. Cost	County	MYP Years	
		TAMP Category			Past	Current
WASHINGTON ST	MAIN ST TO DIVISION AVE Miles = 0.41	STANDARD OVERLAY	\$455,000	TAZEWELL	2	2023
		REHABILITATION - PAVEMENTS				
WIGWAM HOLLOW RD	TOWER RD TO N OF JANA RD Miles = 0.84	RECONSTRUCTION	\$2,000,000	MCDONOUGH	6	2023
		RECONSTRUCTION - PAVEMENTS				

Region 3

District 5



**TRANSPORTATION PROGRAM SUMMARY
ILLINOIS DEPARTMENT OF TRANSPORTATION
REGION 3, DISTRICT 5, PARIS**

Overview

Highway District 5 encompasses 7 counties in eastern Illinois and includes the cities of Bloomington-Normal, Champaign-Urbana, Clinton, Danville and Tuscola, plus many smaller communities which serve as satellites for the larger employment areas or as focal points of this farming area. The state highway system in District 5 consists of 1,296 miles of highways and 681 bridges, supporting 8.7 million vehicle miles of travel daily.

State Program

The program for state and local highways will average \$4.1 billion annually for the FY 2023-2028 period. Approximately \$649.5 million will be provided during FY 2023-2028 for improvements to state highways in District 5. The following table summarizes anticipated accomplishments on the state highway system in District 5 during this time frame.

FY 2023-2028 Programmed Improvements

Roadway Maintenance

Interstate NHS (miles)	62
Non-Interstate NHS (miles)	88
Non-NHS Marked (miles)	220
Non-NHS Unmarked (miles)	20

Bridges

Interstate NHS (Sq. Ft.)	98,452
Non-Interstate NHS (Sq. Ft.)	57,021
Non-NHS Marked (Sq. Ft.)	29,154
Non-NHS Unmarked (Sq. Ft.)	114,957

Safety/System Modernization

Interstate NHS (miles)	0
Non-Interstate NHS (miles)	0
Non-NHS Marked (miles)	0
Non-NHS Unmarked (miles)	0
Safety Locations (number)	42

System Expansion

Interstate NHS (miles)	0
Non-Interstate NHS (miles)	0
Non-NHS Marked (miles)	0
Non-NHS Unmarked (miles)	0
New Bridges (Sq. Ft.)	0

Preservation

Roads & Bridges (\$M)	50.361
-----------------------	--------

Major Highway projects of interest that are tentatively scheduled during the FY 2023-2028 time frame include:

- **Interstate 55 from Logan County line to Interstate 55/74 Interchange southwest of Bloomington in McLean County and at US 136 east of McLean.** Resurfacing on 14.5 miles, new bridge decks, engineering for location, environmental and design studies and engineering for contract plans are programmed during FY 2023-2028 at a cost of \$30.2 million. Of this total, resurfacing from Logan County line to 1.8 miles south of Shirley, engineering for location, environmental and design studies

and engineering for contract plans for the new bridge decks are programmed in FY 2023 at a cost of \$20.5 million.

- **Interstate 57 from Coles County line to 0.3 mile south of Sadorus Road in Douglas and Champaign Counties.** Resurfacing on 22.6 miles is programmed during FY 2024-2028 at a cost of \$37.1 million.
- **Interstate 74 from 0.4 mile east of US 150/Illinois 1 at Tilton to Indiana State line, under Perrysville Road and over Griffin Street and Stony Creek in Danville.** Resurfacing on 5.3 miles, including underdrains and ramp repair, bridge replacements, bridge deck overlay, engineering for location, environmental and design studies and engineering for contract plans are programmed during FY 2023-2028 at a cost of \$27 million. Of this total, engineering for location, environmental and design studies and engineering for contract plans are programmed in FY 2023 at a cost of \$1.4 million.
- **US 51 Business from Gregory Street/Bowles Avenue in Normal to Olive St in Bloomington in McLean County.** Resurfacing and widening on 5.1 miles, ADA improvements, traffic signal modernization, engineering for location, environmental and design studies, engineering for contract plans and utility adjustments are programmed during FY 2023-2028 at a cost of \$21 million. Of this total, engineering for location, environmental and design studies, engineering for contract plans and utility adjustments are programmed in FY 2023 at a cost of \$3 million.
- **US 150 (Prospect Avenue) from Interstate 74 Interchange to Illinois 10 (Springfield Ave) in Champaign.** Resurfacing and widening on 1.6 miles, intersection improvement, traffic signal modernization, land acquisition and utility adjustments are programmed during FY 2023-2028 at a cost of \$16 million. Of this total, land acquisition is programmed in FY 2023 at a cost of \$400,000.
- **US 150/Illinois 1 from Moss Road to 0.5 mile south of Gibson Drive south of Paris.** Resurfacing on 6.5 miles (including cold milling), guardrail, ADA improvements and land acquisition are programmed during FY 2024-2028 at a cost of \$17.5 million.
- **Illinois 9/US 150/US 51 Business/Illinois 9 B/US 150 F from Martin Luther King Drive to Carnahan Drive east of Bloomington.** Reconstruction of 1.3 miles, resurfacing on 6.2 miles, ADA improvements, curb and gutter, traffic signal replacement and bridge deck overlay are programmed during FY 2024-2028 at a cost of \$34.9 million.
- **Illinois 133 from 0.5 mile east of Interstate 57 to Illinois 16 in Paris in Douglas and Edgar Counties.** Resurfacing on 26.4 miles, culvert replacements, engineering for location, environmental and design studies, engineering for contract plans and land acquisition are programmed during FY 2023-2028 at a cost of \$16.3 million. Of this total, resurfacing on 14.4 miles from Coles County line to Illinois 16 in Paris, culvert replacement, engineering for location, environmental and design studies, engineering for contract plans and land acquisition are programmed in FY 2023 at a cost of \$11.5 million.

**FY 2023-2028 Rebuild Illinois
Highway Improvement Program
District 5
State Highways**

Route / Street		Location	Improvements	Est. Cost	County	MYP Years	
			TAMP Category			Past	Current
I 39 US 51	OVER I-55 0.4 MI W OF US 51 BUS; I-39 RAMP (SB) TO I-55 (SB) 0.1 MI N OF I-55; OVER NORTHTOWN RD (TR 201B) 0.5 MI N OF I-55		BRIDGE DECK OVERLAY	\$4,000,000	MCLEAN	1	2024-2028
			PRESERVATION - BRIDGES				
I 55	LOGAN CO LINE TO 1.8 MI S OF SHIRLEY Miles = 10.67		DESIGNED OVERLAY	\$20,000,000	MCLEAN	4	2023
			REHABILITATION - PAVEMENTS				
Roadway Information							
Miles	AADT	Truck Pct	NHS				
10.67	22,793	32.5	Y				
I 55	AT US 136 E OF MCLEAN		BRIDGE NEW DECK	\$4,000,000	MCLEAN	1	2024-2028
			REHABILITATION - BRIDGES				
			Structure Information				
			Str Number	AADT	Truck Pct	NHS	
			0570154	11,150	33	Y	
			0570155	11,150	33	Y	
I 55	AT US 136 E OF MCLEAN		P.E. (PHASE I) P.E. (PHASE II)	\$465,000	MCLEAN	1	2023
			REHABILITATION - BRIDGES				
I 55	1.8 MI S OF SHIRLEY TO I-55/74 INTCHG SW OF BLOOMINGTON Miles = 3.83		STANDARD OVERLAY	\$5,750,000	MCLEAN	4	2024-2028
			REHABILITATION - PAVEMENTS				
Roadway Information							
Miles	AADT	Truck Pct	NHS				
3.83	22,223	33.8	Y				

**FY 2023-2028 Rebuild Illinois
Highway Improvement Program
District 5
State Highways**

Route / Street	Location	Improvements	Est. Cost	County	MYP Years	
		TAMP Category			Past	Current
I 55	UNDER TOWANDA AVE 1.7 MI E OF US 51	BRIDGE REPLACEMENT	\$5,000,000	MCLEAN	2	2024-2028
		RECONSTRUCTION - BRIDGES		Structure Information <u>Str Number</u> <u>AADT</u> <u>Truck Pct</u> <u>NHS</u> 0570118 2,750 3 N		
I 55	UNDER CH 29 0.5 MI N OF TOWANDA & AT MONEY CREEK 1.5 MI NE OF TOWANDA	BRIDGE DECK OVERLAY	\$3,500,000	MCLEAN	2	2024-2028
		PRESERVATION - BRIDGES				
I 55	AT MACKINAW CREEK 2 MI SW OF LEXINGTON & AT TURKEY CREEK 1.5 MI SW OF LEXINGTON	BRIDGE DECK OVERLAY	\$4,600,000	MCLEAN	1	2024-2028
		MAINTENANCE - BRIDGES				
I 55 BUS VETERANS PKWY	CLEARWATER AVE TO OLD ROUTE 66 IN BLOOMINGTON/NORMAL Miles = 2.23	STANDARD OVERLAY ADA IMPROVEMENTS	\$6,425,000	MCLEAN	7	2023
		REHABILITATION - PAVEMENTS				
		Roadway Information <u>Miles</u> <u>AADT</u> <u>Truck Pct</u> <u>NHS</u> 2.23 28,101 4.4 Y				
I 57	COLES CO LINE TO 0.3 MI N OF US 36 Miles = 10.48	DESIGNED OVERLAY	\$16,000,000	DOUGLAS	4	2024-2028
		REHABILITATION - PAVEMENTS				
		Roadway Information <u>Miles</u> <u>AADT</u> <u>Truck Pct</u> <u>NHS</u> 10.48 22,059 37.7 Y				

**FY 2023-2028 Rebuild Illinois
Highway Improvement Program
District 5
State Highways**

Route / Street		Location	Improvements	Est. Cost	County	MYP Years	
			TAMP Category			Past	Current
I	57	COLES CO LINE TO 0.3 MI N OF US 36 (VARIOUS STRUCTURES)	BRIDGE DECK OVERLAY	\$5,000,000	DOUGLAS	1	2024-2028
			PRESERVATION - BRIDGES				
I	57	0.3 MI N OF US 36 TO S OF SADORUS RD Miles = 12.15	DESIGNED OVERLAY	\$21,080,000	DOUGLAS CHAMPAIGN	3	2024-2028
			REHABILITATION - PAVEMENTS				
Roadway Information							
Miles	AADT	Truck Pct	NHS				
6.44	25,507	33.6	Y				
5.71	24,900	34.2	Y				
I	57	OVER US 45 AT PESOTUM	BRIDGE SUPERSTRUCTURE REPLACE	\$5,500,000	CHAMPAIGN	6	2023
			REHABILITATION - BRIDGES				
					Structure Information		
					Str Number	AADT	Truck Pct NHS
					0100198	12,450	34 Y
					0100199	12,900	33 Y
I	57	UNDER CH 17 1.8 MI E OF SADORUS	BRIDGE REPLACEMENT	\$3,000,000	CHAMPAIGN	5	2023
			RECONSTRUCTION - BRIDGES				
					Structure Information		
					Str Number	AADT	Truck Pct NHS
					0100124	800	10 N

**FY 2023-2028 Rebuild Illinois
Highway Improvement Program
District 5
State Highways**

Route / Street	Location	Improvements	Est. Cost	County	MYP Years	
		TAMP Category			Past	Current
I 57	UNDER KIRBY AVE W OF CHAMPAIGN	BRIDGE REPLACEMENT	\$5,000,000	CHAMPAIGN	8	2024-2028
		RECONSTRUCTION - BRIDGES	Structure Information <u>Str Number</u> <u>AADT</u> <u>Truck Pct</u> <u>NHS</u> 0100103 8,250 2 N			
I 57	UNDER KIRBY AVE W OF CHAMPAIGN	P.E. (PHASE I) P.E. (PHASE II)	\$750,000	CHAMPAIGN	4	2023
		RECONSTRUCTION - BRIDGES				
I 57	UNDER KIRBY AVE W OF CHAMPAIGN	LAND ACQUISITION	\$50,000	CHAMPAIGN	4	2024-2028
		RECONSTRUCTION - BRIDGES				
I 57	UNDER KIRBY AVE W OF CHAMPAIGN	UTILITY ADJUSTMENT	\$500,000	CHAMPAIGN	4	2024-2028
		RECONSTRUCTION - BRIDGES				
I 57 I 74	AT I-74 INTCHG	CONSTRUCTION ENGINEERING	\$1,000,000	CHAMPAIGN	1	2023
		RECONSTRUCTION - PAVEMENTS				

**FY 2023-2028 Rebuild Illinois
Highway Improvement Program
District 5
State Highways**

Route / Street		Location	Improvements	Est. Cost	County	MYP Years	
			TAMP Category			Past	Current
I 57		AT CR 2500N W OF THOMASBORO	BRIDGE SUPERSTRUCTURE REPLACE	\$3,500,000	CHAMPAIGN	5	2024-2028
			REHABILITATION - BRIDGES		Structure Information		
					Str Number	AADT	Truck Pct NHS
					0100156	1,150	6 N
I 72		UNDER BRIDGE ST 0.5 MI W OF MONTICELLO	BRIDGE REPLACEMENT BRIDGE APPROACH ROADWAY	\$6,425,000	PIATT	4	2023
			RECONSTRUCTION - BRIDGES		Structure Information		
					Str Number	AADT	Truck Pct NHS
					0740065	2,300	8 Y
I 72		OVER NS RR N OF MONTICELLO	BRIDGE SUPERSTRUCTURE REPLACE	\$6,800,000	PIATT	13	2024-2028
			REHABILITATION - BRIDGES		Structure Information		
					Str Number	AADT	Truck Pct NHS
					0740069	5,850	26 Y
					0740070	5,850	26 Y
I 72		OVER NS RR N OF MONTICELLO	RR FLAGGER	\$175,000	PIATT	1	2023
			REHABILITATION - BRIDGES				
I 72		WHITE HEATH RD 4.3 MI W OF CHAMPAIGN CO LINE	BRIDGE REPLACEMENT	\$3,500,000	PIATT	12	2024-2028
			RECONSTRUCTION - BRIDGES		Structure Information		
					Str Number	AADT	Truck Pct NHS
					0740026	925	3 N

**FY 2023-2028 Rebuild Illinois
Highway Improvement Program
District 5
State Highways**

Route / Street		Location	Improvements	Est. Cost	County	MYP Years		
			TAMP Category				Past	Current
I 72	OVER I-57 W OF CHAMPAIGN		BRIDGE SUPERSTRUCTURE REPLACE	\$5,000,000	CHAMPAIGN	4	2024-2028	
			REHABILITATION - BRIDGES	Structure Information				
						Str Number	AADT	Truck Pct NHS
						0100034	7,750	19 Y
						0100035	7,750	19 Y
I 74	TR 90 (725 E RD) S OF CARLOCK TO I-55 N OF NORMAL Miles = 7.05		STANDARD OVERLAY	\$12,000,000	MCLEAN	5	2024-2028	
			REHABILITATION - PAVEMENTS	Roadway Information				
						Miles	AADT	Truck Pct NHS
						7.05	26,833	19.2 Y
I 74	UNDER US 150 NW OF NORMAL		BRIDGE DECK OVERLAY	\$2,000,000	MCLEAN	3	2024-2028	
			PRESERVATION - BRIDGES					
I 74 US 51 I 55 BUS	I-74: 0.4 MI N OF I-55 BUS TO 0.3 MI E OF US 51 AT BLOOMINGTON; I-55 BUS: I-55 TO 0.4 MI N Miles = 2.81		SMART OVERLAY	\$4,150,000	MCLEAN	1	2023	
			PRESERVATION - PAVEMENTS	Roadway Information				
						Miles	AADT	Truck Pct NHS
						2.46	22,128	38.2 Y
						0.35	4,050	8.2 Y

**FY 2023-2028 Rebuild Illinois
Highway Improvement Program
District 5
State Highways**

Route / Street		Location	Improvements	Est. Cost	County	MYP Years		
			TAMP Category			Past	Current	
I	74	0.4 MI E OF US 51 BUS S OF BLOOMINGTON TO CH 36 (700 N RD) AT DOWNS Miles = 8.64	STANDARD OVERLAY	\$13,000,000	MCLEAN	4	2024-2028	
Roadway Information			REHABILITATION - PAVEMENTS					
Miles	AADT	Truck Pct	NHS					
6.85	18,398	40.7	Y					
I	74	UNDER CH 29, CH 30 & CH 36 E OF US 51	BRIDGE NEW DECK	\$7,300,000	MCLEAN	4	2024-2028	
			REHABILITATION - BRIDGES	Structure Information				
					Str Number	AADT	Truck Pct	NHS
					0570127	2,100	11	N
					0570122	1,450	7	N
					0570124	775	10	N
I	74	MCLEAN CO LINE TO PIATT CO LINE Miles = 5.18	DESIGNED OVERLAY	\$10,500,000	DEWITT	1	2024-2028	
Roadway Information			REHABILITATION - PAVEMENTS					
Miles	AADT	Truck Pct	NHS					
5.18	22,900	34.1	Y					
I	74	UNDER ILL 54 AT FARMER CITY	BRIDGE SUPERSTRUCTURE REPLACE	\$6,500,000	DEWITT	4	2024-2028	
			REHABILITATION - BRIDGES	Structure Information				
					Str Number	AADT	Truck Pct	NHS
					0200034	3,550	12	N
I	74	UNDER TR 30C W OF MAHOMET	BRIDGE DECK OVERLAY BRIDGE REPAIR	\$850,000	CHAMPAIGN	3	2024-2028	
			PRESERVATION - BRIDGES					

**FY 2023-2028 Rebuild Illinois
Highway Improvement Program
District 5
State Highways**

Route / Street	Location	Improvements	Est. Cost	County	MYP Years	
		TAMP Category			Past	Current
I 74	AT SALINE BRANCH 0.2 MI W OF US 45 & AT US 45 N OF URBANA ILLINOIS SPECIAL BRIDGE PROGRAM PROJECT.	BRIDGE DECK OVERLAY BRIDGE REPAIR PRESERVATION - BRIDGES	\$3,200,000	CHAMPAIGN	3	2024-2028
I 74	RAMPS OVER I-74 AT ECL OF URBANA ILLINOIS SPECIAL BRIDGE PROGRAM PROJECT.	BRIDGE DECK OVERLAY PRESERVATION - BRIDGES	\$2,000,000	CHAMPAIGN	1	2023
I 74	AT CR 2000E 2 MI W OF ST JOSEPH	BRIDGE REPLACEMENT RECONSTRUCTION - BRIDGES	\$3,000,000	CHAMPAIGN	5	2024-2028
				Structure Information		
				Str Number	AADT	Truck Pct NHS
				0100180	75	N/A N
I 74	STONY CREEK 2.4 MI E OF ILL 49	BRIDGE REPLACEMENT RECONSTRUCTION - BRIDGES	\$5,500,000	VERMILION	4	2024-2028
				Structure Information		
				Str Number	AADT	Truck Pct NHS
				0920001	13,200	31 Y
				0920002	13,200	31 Y
I 74	STONY CREEK 2.4 MI E OF ILL 49	P.E. (PHASE I) P.E. (PHASE II) RECONSTRUCTION - BRIDGES	\$435,000	VERMILION	1	2023

**FY 2023-2028 Rebuild Illinois
Highway Improvement Program
District 5
State Highways**

Route / Street	Location	Improvements	Est. Cost	County	MYP Years	
		TAMP Category			Past	Current
I 74	UNDER US 150 W OF DANVILLE	BRIDGE REPLACEMENT	\$6,500,000	VERMILION	6	2024-2028
		RECONSTRUCTION - BRIDGES		Structure Information <u>Str Number</u> <u>AADT</u> <u>Truck Pct</u> <u>NHS</u> 0920051 4,400 6 Y		
I 74	0.4 MI E OF US 150 / ILL 1 AT TILTON TO INDIANA STATE LINE Miles = 5.33	DESIGNED OVERLAY UNDERDRAINS RAMP REPAIR	\$15,000,000	VERMILION	7	2024-2028
		REHABILITATION - PAVEMENTS		Roadway Information <u>Miles</u> <u>AADT</u> <u>Truck Pct</u> <u>NHS</u> 5.33 22,410 35.8 Y		
I 74	UNDER PERRYSVILLE RD IN DANVILLE	BRIDGE REPLACEMENT	\$3,100,000	VERMILION	11	2024-2028
		RECONSTRUCTION - BRIDGES		Structure Information <u>Str Number</u> <u>AADT</u> <u>Truck Pct</u> <u>NHS</u> 0920084 1,250 10 N		
I 74	UNDER PERRYSVILLE RD IN DANVILLE	P.E. (PHASE I) P.E. (PHASE II)	\$1,400,000	VERMILION	1	2023
		RECONSTRUCTION - BRIDGES				
I 74	OVER GRIFFIN ST & STONY CREEK IN DANVILLE	BRIDGE REPLACEMENT BRIDGE DECK OVERLAY	\$7,500,000	VERMILION	7	2024-2028
		RECONSTRUCTION - BRIDGES		Structure Information <u>Str Number</u> <u>AADT</u> <u>Truck Pct</u> <u>NHS</u> 0920016 10,550 37 Y 0920017 10,550 37 Y		

**FY 2023-2028 Rebuild Illinois
Highway Improvement Program
District 5
State Highways**

Route / Street	Location	Improvements	Est. Cost	County	MYP Years	
		TAMP Category			Past	Current
US 24	MCLEAN ST IN GRIDLEY TO 0.4 MI W OF I-55 AT CHENOA Miles = 7.30	MICROSURFACING 1 PASS CRACK & JOINT SEALING	\$800,000	MCLEAN	1	2023
Roadway Information		PRESERVATION - PAVEMENTS				
Miles	AADT	Truck Pct	NHS			
7.30	3,167	23.3	Y			
US 24	INTERMITTENT STREAM 0.9 MI W OF I-55 W OF CHENOA ILLINOIS SPECIAL BRIDGE PROGRAM PROJECT.	BRIDGE REPLACEMENT	\$1,700,000	MCLEAN	13	2024-2028
		RECONSTRUCTION - BRIDGES	Structure Information			
			Str Number	AADT	Truck Pct	NHS
			0570070	3,200	24	Y
US 24	0.4 MI E OF GRANT ST IN CHENOA TO LIVINGSTON CO LINE Miles = 6.79	STANDARD OVERLAY	\$3,500,000	MCLEAN	4	2024-2028
Roadway Information		REHABILITATION - PAVEMENTS				
Miles	AADT	Truck Pct	NHS			
6.79	4,718	18.6	Y			
US 24	INTERMITTENT STREAM 0.5 MI E OF CHENOA ECL ILLINOIS SPECIAL BRIDGE PROGRAM PROJECT.	BRIDGE REPLACEMENT	\$1,700,000	MCLEAN	7	2024-2028
		RECONSTRUCTION - BRIDGES	Structure Information			
			Str Number	AADT	Truck Pct	NHS
			0570071	4,600	17	Y
US 24	AT ROOKS CREEK 3 MI E OF CHENOA CEMETERY RD	BRIDGE DECK REPAIRS BRIDGE JOINT REPLACE/REPAIR	\$250,000	MCLEAN	1	2024-2028
		MAINTENANCE - BRIDGES				

**FY 2023-2028 Rebuild Illinois
Highway Improvement Program
District 5
State Highways**

Route / Street	Location	Improvements	Est. Cost	County	MYP Years	
		TAMP Category			Past	Current
US 36	AT HAYES BRANCH DITCH 0.6 MI E OF I-57 E OF TUSCOLA	BRIDGE DECK OVERLAY	\$350,000	DOUGLAS	3	2024-2028
		PRESERVATION - BRIDGES				
US 45 NEIL ST	SPRINGFIELD AVE IN CHAMPAIGN TO CURTIS RD IN SAVOY Miles = 3.04	DESIGNED OVERLAY ADA IMPROVEMENTS	\$5,800,000	CHAMPAIGN	7	2024-2028
Roadway Information		REHABILITATION - PAVEMENTS				
Miles	AADT	Truck Pct	NHS			
3.04	17,555	2.9	Y			
US 45 NEIL ST	SPRINGFIELD AVE IN CHAMPAIGN TO CURTIS RD IN SAVOY	LAND ACQUISITION	\$250,000	CHAMPAIGN	3	2023
		REHABILITATION - PAVEMENTS				
US 45	0.1 MI N OF I-57 AT PESOTUM TO US 36 AT TUSCOLA Miles = 8.27	DESIGNED OVERLAY	\$6,000,000	CHAMPAIGN DOUGLAS	4	2024-2028
Roadway Information		REHABILITATION - PAVEMENTS				
Miles	AADT	Truck Pct	NHS			
0.08	3,300	8.2	Y			
2.05	3,300	8.2	N			
6.14	3,173	10.4	N			
0.12	3,650	8.2	Y			

**FY 2023-2028 Rebuild Illinois
Highway Improvement Program
District 5
State Highways**

Route / Street	Location	Improvements	Est. Cost	County	MYP Years	
		TAMP Category			Past	Current
US 45	0.1 MI N OF I-57 AT PESOTUM TO US 36 AT TUSCOLA	CULVERT REPLACEMENT	\$5,000,000	CHAMPAIGN DOUGLAS	4	2024-2028
		MISCELLANEOUS IMPROVEMENTS				
US 45	0.1 MI N OF I-57 AT PESOTUM TO US 36 AT TUSCOLA	LAND ACQUISITION	\$500,000	CHAMPAIGN DOUGLAS	4	2023
		REHABILITATION - PAVEMENTS				
US 45	0.1 MI N OF I-57 AT PESOTUM TO US 36 AT TUSCOLA	UTILITY ADJUSTMENT	\$500,000	CHAMPAIGN DOUGLAS	4	2023
		REHABILITATION - PAVEMENTS				
US 45	0.1 MI N OF I-57 AT PESOTUM TO US 36 AT TUSCOLA	UTILITY ADJUSTMENT	\$500,000	CHAMPAIGN DOUGLAS	4	2024-2028
		REHABILITATION - PAVEMENTS				

**FY 2023-2028 Rebuild Illinois
Highway Improvement Program
District 5
State Highways**

Route / Street	Location	Improvements	Est. Cost	County	MYP Years	
		TAMP Category			Past	Current
US 51	OVER PEDESTRIAN WALKWAY 1.9 MI S OF I-55 IN NORMAL	BRIDGE DECK OVERLAY	\$750,000	MCLEAN	1	2024-2028
		PRESERVATION - BRIDGES				

US 51	MCLEAN CO LINE TO MACON CO LINE Miles = 10.91	DESIGNED OVERLAY	\$13,000,000	DEWITT	3	2024-2028
		REHABILITATION - PAVEMENTS				

Roadway Information

Miles	AADT	Truck Pct	NHS
0.26	9,050	16.9	Y
1.43	9,512	13.4	Y
0.03	9,650	12.4	Y
2.59	9,378	11.8	Y
1.92	7,770	14.7	Y
0.93	7,181	16.6	Y
1.17	6,444	17.2	Y
0.88	7,755	15.7	Y
0.38	9,250	14.3	Y
0.67	9,250	14.3	Y
0.15	9,700	16.5	Y
0.50	9,700	16.5	Y

US 51	1.1 MI S OF MCLEAN CO LINE TO 0.6 MI N OF TEN MILE CREEK S OF WAPELLA Miles = 3.47	STANDARD OVERLAY	\$2,950,000	DEWITT	4	2024-2028
-------	---	------------------	-------------	--------	---	-----------

Roadway Information

Miles	AADT	Truck Pct	NHS
2.14	9,050	16.9	Y
1.33	9,404	11.9	Y

**FY 2023-2028 Rebuild Illinois
Highway Improvement Program
District 5
State Highways**

Route / Street	Location	Improvements	Est. Cost	County	MYP Years	
		TAMP Category			Past	Current
US 51	AT KICKAPOO CREEK 1 MI N OF US 136 & OVER US 136 AT HEYWORTH	BRIDGE DECK OVERLAY	\$3,600,000	MCLEAN	3	2024-2028
		PRESERVATION - BRIDGES				
US 51 BUS	DITCH 0.1 MI N OF RAAB RD IN NORMAL	CULVERT REPLACEMENT	\$500,000	MCLEAN	4	2023
		MISCELLANEOUS IMPROVEMENTS				
US 51 BUS	GREGORY ST / BOWLES ST IN NORMAL TO OLIVE ST IN BLOOMINGTON Miles = 5.12	DESIGNED OVERLAY WIDENING EXISTING PAVEMENT ADA IMPROVEMENTS TRAF SIGNAL MODERNIZATION	\$18,000,000	MCLEAN	4	2024-2028
		REHABILITATION - PAVEMENTS				
Roadway Information						
<u>Miles</u>	<u>AADT</u>	<u>Truck Pct</u>	<u>NHS</u>			
0.36	23,400	5.1	Y			
2.41	10,911	4.7	Y			
2.35	11,391	4.4	Y			
US 51 BUS	GREGORY ST / BOWLES ST IN NORMAL TO OLIVE ST IN BLOOMINGTON	P.E. (PHASE I) P.E. (PHASE II)	\$2,800,000	MCLEAN	2	2023
		REHABILITATION - PAVEMENTS				

**FY 2023-2028 Rebuild Illinois
Highway Improvement Program
District 5
State Highways**

Route / Street	Location	Improvements	Est. Cost	County	MYP Years	
		TAMP Category			Past	Current
US 51 BUS	GREGORY ST / BOWLES ST IN NORMAL TO OLIVE ST IN BLOOMINGTON	UTILITY ADJUSTMENT	\$200,000	MCLEAN	4	2023
		REHABILITATION - PAVEMENTS				
US 51 BUS CENTER ST WOODLAWN AVE GRANT AVE	US 51 BYP (N) TO US 51 BYP (S) IN CLINTON Miles = 3.47	STANDARD OVERLAY ADA IMPROVEMENTS TRAF SIGNAL MODERNIZATION	\$4,000,000	DEWITT	7	2024-2028
		REHABILITATION - PAVEMENTS				
Roadway Information						
<u>Miles</u>	<u>AADT</u>	<u>Truck Pct</u>	<u>NHS</u>			
0.68	2,850	3.5	Y			
2.27	4,007	4.5	Y			
0.52	3,850	6.0	Y			
US 51 BUS	AT COON CREEK 0.2 MI S OF CLINTON & AT STREAM AT SCL OF CLINTON	CULVERT REPLACEMENT BRIDGE DECK OVERLAY	\$850,000	DEWITT	1	2024-2028
		MISCELLANEOUS IMPROVEMENTS				
US 136	US 51 IN HEYWORTH TO US 150 Miles = 14.88	STANDARD OVERLAY ADA IMPROVEMENTS	\$7,815,000	MCLEAN	4	2024-2028
		REHABILITATION - PAVEMENTS				
Roadway Information						
<u>Miles</u>	<u>AADT</u>	<u>Truck Pct</u>	<u>NHS</u>			
13.62	1,817	26.9	Y			
0.02	1,400	24.3	Y			
1.24	1,400	24.3	N			

**FY 2023-2028 Rebuild Illinois
Highway Improvement Program
District 5
State Highways**

Route / Street	Location	Improvements	Est. Cost	County	MYP Years	
		TAMP Category			Past	Current
US 136	ILL 54 TO CHAMPAIGN CO LINE Miles = 5.46	STANDARD OVERLAY	\$2,500,000	MCLEAN	3	2024-2028
Roadway Information		REHABILITATION - PAVEMENTS				
<u>Miles</u>	<u>AADT</u>	<u>Truck Pct</u>	<u>NHS</u>			
5.46	1,387	15.8	N			
US 136	MCLEAN CO LINE TO ECL OF FISHER Miles = 6.24	STANDARD OVERLAY ADA IMPROVEMENTS	\$3,690,000	CHAMPAIGN	4	2023
Roadway Information		REHABILITATION - PAVEMENTS				
<u>Miles</u>	<u>AADT</u>	<u>Truck Pct</u>	<u>NHS</u>			
6.24	1,749	12.5	N			
US 136	AT DITCH W OF FISHER 0.2 MI E OF 200E	CULVERT REPLACEMENT	\$300,000	CHAMPAIGN	5	2023
		MISCELLANEOUS IMPROVEMENTS				
US 136	SHELLHOUSE DR TO E OF SUNVIEW DR IN RANTOUL Miles = 1.76	DESIGNED OVERLAY	\$4,000,000	CHAMPAIGN	1	2024-2028
Roadway Information		REHABILITATION - PAVEMENTS				
<u>Miles</u>	<u>AADT</u>	<u>Truck Pct</u>	<u>NHS</u>			
0.94	5,914	14.1	N			
0.82	12,041	7.5	Y			

**FY 2023-2028 Rebuild Illinois
Highway Improvement Program
District 5
State Highways**

Route / Street	Location	Improvements	Est. Cost	County	MYP Years	
		TAMP Category			Past	Current
US 136	MAPLEWOOD DR IN RANTOUL TO E OF MAIN ST IN GIFFORD Miles = 6.12	STANDARD OVERLAY ADA IMPROVEMENTS	\$3,500,000	CHAMPAIGN	4	2023
Roadway Information Miles AADT Truck Pct NHS 6.12 3,638 8.1 N		REHABILITATION - PAVEMENTS				
US 136	AT E BRANCH SALT FORK RIVER 3 MI E OF RANTOUL ECL	BRIDGE DECK OVERLAY	\$200,000	CHAMPAIGN	1	2023
		PRESERVATION - BRIDGES				
US 136	0.6 & 2.2 MI E OF GIFFORD ECL	CULVERT REPLACEMENT	\$600,000	CHAMPAIGN	6	2024-2028
		MISCELLANEOUS IMPROVEMENTS				
US 136	0.6 & 2.2 MI E OF GIFFORD ECL	LAND ACQUISITION	\$50,000	CHAMPAIGN	4	2023
		MISCELLANEOUS IMPROVEMENTS				

**FY 2023-2028 Rebuild Illinois
Highway Improvement Program
District 5
State Highways**

Route / Street	Location	Improvements	Est. Cost	County	MYP Years	
		TAMP Category			Past	Current
US 136	0.6 & 2.2 MI E OF GIFFORD ECL	UTILITY ADJUSTMENT	\$50,000	CHAMPAIGN	4	2023
		MISCELLANEOUS IMPROVEMENTS				
US 136	CHAMPAIGN CO LINE TO ILL 1 Miles = 14.46	STANDARD OVERLAY ADA IMPROVEMENTS	\$9,700,000	VERMILION	1	2024-2028
		REHABILITATION - PAVEMENTS				
Roadway Information						
<u>Miles</u>	<u>AADT</u>	<u>Truck Pct</u>	<u>NHS</u>			
12.45	1,770	15.1	N			
2.01	1,700	11.8	N			
US 150 US 150 F	EMPIRE ST TO OAKLAND AVE & CLINTON ST TO HANNAH ST IN BLOOMINGTON	P.E. (PHASE I)	\$1,000,000	MCLEAN	5	2024-2028
		REHABILITATION - PAVEMENTS				
US 150 MORRISEY AVE	OAKLAND AVE TO VETERANS PKWY IN BLOOMINGTON Miles = 1.08	DESIGNED OVERLAY ADA IMPROVEMENTS	\$2,600,000	MCLEAN	4	2024-2028
		REHABILITATION - PAVEMENTS				
Roadway Information						
<u>Miles</u>	<u>AADT</u>	<u>Truck Pct</u>	<u>NHS</u>			
1.08	6,818	5.9	N			
US 150 MORRISEY AVE	OAKLAND AVE TO VETERANS PKWY IN BLOOMINGTON	P.E. (PHASE II)	\$350,000	MCLEAN	1	2023
		REHABILITATION - PAVEMENTS				

**FY 2023-2028 Rebuild Illinois
Highway Improvement Program
District 5
State Highways**

Route / Street	Location	Improvements	Est. Cost	County	MYP Years	
		TAMP Category			Past	Current
US 150 MORRISEY AVE	OAKLAND AVE TO VETERANS PKWY IN BLOOMINGTON	UTILITY ADJUSTMENT	\$100,000	MCLEAN	4	2023
		REHABILITATION - PAVEMENTS				
US 150	0.1 MI SE OF DOWNS TO HEMLOCK ST IN LEROY Miles = 5.56	STANDARD OVERLAY	\$3,200,000	MCLEAN	1	2024-2028
		REHABILITATION - PAVEMENTS				
Roadway Information						
<u>Miles</u>	<u>AADT</u>	<u>Truck Pct</u>	<u>NHS</u>			
5.56	4,200	4.8	N			
US 150	HEMLOCK ST IN LEROY TO DEWITT CO LINE Miles = 7.31	DESIGNED OVERLAY NEW SHOULDERS ADA IMPROVEMENTS	\$5,600,000	MCLEAN	8	2024-2028
		REHABILITATION - PAVEMENTS				
Roadway Information						
<u>Miles</u>	<u>AADT</u>	<u>Truck Pct</u>	<u>NHS</u>			
7.31	1,469	7.8	N			
US 150	MCLEAN CO LINE TO PIATT CO LINE Miles = 4.91	SMART OVERLAY	\$1,750,000	DEWITT	3	2023
		PRESERVATION - PAVEMENTS				
Roadway Information						
<u>Miles</u>	<u>AADT</u>	<u>Truck Pct</u>	<u>NHS</u>			
4.91	1,180	8.6	N			
US 150	DEWITT CO LINE TO WCL OF MANSFIELD Miles = 5.03	STANDARD OVERLAY	\$4,000,000	PIATT	6	2023
		REHABILITATION - PAVEMENTS				
Roadway Information						
<u>Miles</u>	<u>AADT</u>	<u>Truck Pct</u>	<u>NHS</u>			
5.03	1,581	8.0	N			

**FY 2023-2028 Rebuild Illinois
Highway Improvement Program
District 5
State Highways**

Route / Street	Location	Improvements	Est. Cost	County	MYP Years	
		TAMP Category			Past	Current
US 150	DEWITT CO LINE TO WCL OF MANSFIELD	UTILITY ADJUSTMENT	\$60,000	PIATT	1	2023
		REHABILITATION - PAVEMENTS				
US 150	DEWITT CO LINE TO WCL OF MANSFIELD	LAND ACQUISITION	\$80,000	PIATT	1	2023
		REHABILITATION - PAVEMENTS				
US 150	WASHINGTON ST IN MANSFIELD TO S DIVISION ST IN MAHOMET Miles = 5.42	DESIGNED OVERLAY ADA IMPROVEMENTS	\$5,800,000	CHAMPAIGN PIATT	7	2024-2028
		REHABILITATION - PAVEMENTS				
Roadway Information						
<u>Miles</u>	<u>AADT</u>	<u>Truck Pct</u>	<u>NHS</u>			
3.06	3,355	6.3	N			
2.36	1,957	8.4	N			
US 150	AT STREAM 1.2 MI W OF TURKEY FARM RD IN MAHOMET & OVER N&W RR IN MANSFIELD	BRIDGE DECK OVERLAY BRIDGE REPAIR	\$150,000	CHAMPAIGN PIATT	7	2024-2028
		PRESERVATION - BRIDGES				
US 150 PROSPECT AVE	I-74 INTCHG TO ILL 10 (SPRINGFIELD AVE) IN CHAMPAIGN Miles = 1.58	STANDARD OVERLAY WIDENING EXISTING PAVEMENT INTERSECTION IMPROVEMENT TRAF SIGNAL MODERNIZATION	\$15,500,000	CHAMPAIGN	4	2024-2028
		REHABILITATION - PAVEMENTS				
Roadway Information						
<u>Miles</u>	<u>AADT</u>	<u>Truck Pct</u>	<u>NHS</u>			
1.58	19,915	4.6	Y			

**FY 2023-2028 Rebuild Illinois
Highway Improvement Program
District 5
State Highways**

Route / Street	Location	Improvements	Est. Cost	County	MYP Years	
		TAMP Category			Past	Current
US 150 PROSPECT AVE	I-74 INTCHG TO ILL 10 (SPRINGFIELD AVE) IN CHAMPAIGN	LAND ACQUISITION	\$400,000	CHAMPAIGN	4	2023
		REHABILITATION - PAVEMENTS				
US 150 PROSPECT AVE	I-74 INTCHG TO ILL 10 (SPRINGFIELD AVE) IN CHAMPAIGN	UTILITY ADJUSTMENT	\$100,000	CHAMPAIGN	4	2024-2028
		REHABILITATION - PAVEMENTS				
US 150 US 45	PROSPECT AVE TO WRIGHT ST IN CHAMPAIGN Miles = 1.52	DESIGNED OVERLAY ADA IMPROVEMENTS	\$3,000,000	CHAMPAIGN	7	2024-2028
		REHABILITATION - PAVEMENTS				
Roadway Information						
<u>Miles</u>	<u>AADT</u>	<u>Truck Pct</u>	<u>NHS</u>			
0.76	11,292	4.4	Y			
0.76	9,379	3.1	Y			
US 150 US 45	PROSPECT AVE TO WRIGHT ST IN CHAMPAIGN	P.E. (PHASE I) P.E. (PHASE II)	\$625,000	CHAMPAIGN	1	2023
		REHABILITATION - PAVEMENTS				
US 150 UNIVERSITY AVE	E OF N MAPLE ST TO ILL 130 (S) Miles = 0.99	STANDARD OVERLAY	\$2,000,000	CHAMPAIGN	3	2024-2028
		REHABILITATION - PAVEMENTS				
Roadway Information						
<u>Miles</u>	<u>AADT</u>	<u>Truck Pct</u>	<u>NHS</u>			
0.99	10,480	6.4	Y			

**FY 2023-2028 Rebuild Illinois
Highway Improvement Program
District 5
State Highways**

Route / Street	Location	Improvements	Est. Cost	County	MYP Years	
		TAMP Category			Past	Current
US 150 UNIVERSITY AVE	E OF N MAPLE ST TO ILL 130 (S)	P.E. (PHASE I)	\$500,000	CHAMPAIGN	1	2023
		REHABILITATION - PAVEMENTS				
US 150 ILL 130	UNIVERSITY AVE TO ILL 130 (S) IN URBANA Miles = 1.15	DESIGNED OVERLAY ADA IMPROVEMENTS	\$1,400,000	CHAMPAIGN	1	2024-2028
		REHABILITATION - PAVEMENTS				
Roadway Information						
<u>Miles</u>	<u>AADT</u>	<u>Truck Pct</u>	<u>NHS</u>			
1.15	11,503	5.0	N			
US 150	SALINE BRANCH 0.3 MI W OF ELM ST W OF ST JOSEPH	BRIDGE DECK OVERLAY	\$800,000	CHAMPAIGN	3	2023
	ILLINOIS SPECIAL BRIDGE PROGRAM PROJECT.					
		PRESERVATION - BRIDGES				
US 150 ILL 1	NCL OF RIDGE FARM TO US 36 Miles = 7.79	STANDARD OVERLAY ADA IMPROVEMENTS	\$4,700,000	VERMILION EDGAR	7	2024-2028
		REHABILITATION - PAVEMENTS				
Roadway Information						
<u>Miles</u>	<u>AADT</u>	<u>Truck Pct</u>	<u>NHS</u>			
6.25	2,304	14.0	Y			
1.54	2,498	15.0	Y			
US 150 ILL 1	MOSS RD TO 0.5 MI S OF GIBSON DR S OF PARIS Miles = 6.54	DESIGNED OVERLAY COLD MILLING GUARDRAIL ADA IMPROVEMENTS	\$17,000,000	EDGAR	13	2024-2028
		REHABILITATION - PAVEMENTS				
Roadway Information						
<u>Miles</u>	<u>AADT</u>	<u>Truck Pct</u>	<u>NHS</u>			
4.72	5,074	10.8	Y			
1.82	4,166	6.9	Y			

**FY 2023-2028 Rebuild Illinois
Highway Improvement Program
District 5
State Highways**

Route / Street	Location	Improvements	Est. Cost	County	MYP Years	
		TAMP Category			Past	Current
US 150 ILL 1	MOSS RD TO 0.5 MI S OF GIBSON DR S OF PARIS	LAND ACQUISITION	\$500,000	EDGAR	3	2024-2028
		REHABILITATION - PAVEMENTS				
US 150	LOWER TERRE HAUTE RD IN PARIS TO LAUREL LN E OF PARIS (INCLUDING INT AT SULPHUR SPRINGS RD / COURT ST) Miles = 1.08	DESIGNED OVERLAY	\$5,400,000	EDGAR	1	2024-2028
		REHABILITATION - PAVEMENTS				
Roadway Information						
<u>Miles</u>	<u>AADT</u>	<u>Truck Pct</u>	<u>NHS</u>			
1.00	4,634	7.7	N			
US 150	LOWER TERRE HAUTE RD IN PARIS TO LAUREL LN E OF PARIS (INCLUDING INT AT SULPHUR SPRINGS RD / COURT ST)	P.E. (PHASE I) P.E. (PHASE II)	\$525,000	EDGAR	1	2023
		REHABILITATION - PAVEMENTS				
US 150	LOWER TERRE HAUTE RD IN PARIS TO LAUREL LN E OF PARIS (INCLUDING INT AT SULPHUR SPRINGS RD / COURT ST)	LAND ACQUISITION	\$100,000	EDGAR	1	2024-2028
		REHABILITATION - PAVEMENTS				
US 150	LOWER TERRE HAUTE RD IN PARIS TO LAUREL LN E OF PARIS (INCLUDING INT AT SULPHUR SPRINGS RD / COURT ST)	UTILITY ADJUSTMENT	\$100,000	EDGAR	1	2024-2028
		REHABILITATION - PAVEMENTS				

**FY 2023-2028 Rebuild Illinois
Highway Improvement Program
District 5
State Highways**

Route / Street		Location	Improvements	Est. Cost	County	MYP Years	
			TAMP Category			Past	Current
US 150	LAUREL LN E OF PARIS TO INDIANA STATE LINE Miles = 7.17		DESIGNED OVERLAY	\$6,500,000	EDGAR	7	2024-2028
Roadway Information			REHABILITATION - PAVEMENTS				
Miles	AADT	Truck Pct	NHS				
7.17	2,811	8.4	N				
US 150	AT VERMILION RD INT 3.9 MI E OF PARIS ECL		CULVERT REPLACEMENT	\$650,000	EDGAR	7	2024-2028
			MISCELLANEOUS IMPROVEMENTS				
US 150	AT VERMILION RD INT 3.9 MI E OF PARIS ECL		LAND ACQUISITION	\$100,000	EDGAR	1	2023
			MISCELLANEOUS IMPROVEMENTS				
US 150	AT VERMILION RD INT 3.9 MI E OF PARIS ECL		UTILITY ADJUSTMENT	\$100,000	EDGAR	1	2023
			MISCELLANEOUS IMPROVEMENTS				
US 150	OVER CNRL RR 2.8 MI E OF PARIS		BRIDGE SUPERSTRUCTURE REPLACE	\$3,000,000	EDGAR	4	2024-2028
			REHABILITATION - BRIDGES				
				Structure Information			
				Str Number	AADT	Truck Pct	NHS
				0230014	3,150	7	N

**FY 2023-2028 Rebuild Illinois
Highway Improvement Program
District 5
State Highways**

Route / Street	Location	Improvements	Est. Cost	County	MYP Years	
		TAMP Category			Past	Current
ILL 1	IROQUOIS CO LINE TO 0.2 MI N OF ROSSVILLE SCL Miles = 8.24	STANDARD OVERLAY COLD MILLING GUARDRAIL ADA IMPROVEMENTS REHABILITATION - PAVEMENTS	\$5,400,000	VERMILION	10	2023
Roadway Information						
<u>Miles</u>	<u>AADT</u>	<u>Truck Pct</u>	<u>NHS</u>			
8.24	4,445	10.4	Y			
ILL 1	N FORK VERMILION RIVER 1.9 MI N OF ROSSVILLE NCL	CULVERT REPLACEMENT RECONSTRUCTION - BRIDGES	\$380,000	VERMILION	7	2023
				Structure Information		
				<u>Str Number</u>	<u>AADT</u>	<u>Truck Pct</u>
				0920130	4,550	10
						Y
ILL 1	1.9 MI S OF HOOPESTON SCL	BRIDGE REPLACEMENT RECONSTRUCTION - BRIDGES	\$1,200,000	VERMILION	4	2024-2028
				Structure Information		
				<u>Str Number</u>	<u>AADT</u>	<u>Truck Pct</u>
				0920032	4,550	10
						Y
ILL 1 US 136 US 150	0.2 MI N OF LIBERTY LN TO VERMILION RIVER IN DANVILLE Miles = 4.19	STANDARD OVERLAY ADA IMPROVEMENTS REHABILITATION - PAVEMENTS	\$4,700,000	VERMILION	6	2024-2028
Roadway Information						
<u>Miles</u>	<u>AADT</u>	<u>Truck Pct</u>	<u>NHS</u>			
4.19	18,931	5.1	Y			
ILL 9	TAZEWELL CO LINE TO ILL 122 Miles = 7.12	STANDARD OVERLAY REHABILITATION - PAVEMENTS	\$3,500,000	MCLEAN	3	2024-2028
Roadway Information						
<u>Miles</u>	<u>AADT</u>	<u>Truck Pct</u>	<u>NHS</u>			
7.12	1,887	10.7	N			

**FY 2023-2028 Rebuild Illinois
Highway Improvement Program
District 5
State Highways**

Route / Street	Location	Improvements	Est. Cost	County	MYP Years	
		TAMP Category			Past	Current
ILL 9 US 150	ILL 122 TO WALTON DR IN BLOOMINGTON Miles = 7.07	STANDARD OVERLAY	\$5,000,000	MCLEAN	5	2023
Roadway Information		REHABILITATION - PAVEMENTS				
<u>Miles</u>	<u>AADT</u>	<u>Truck Pct</u>	<u>NHS</u>			
6.20	4,144	9.5	N			
0.87	9,713	9.1	Y			
ILL 9	STREAM 0.2 MI W OF JCT US 150 W OF BLOOMINGTON	CULVERT REPAIR	\$200,000	MCLEAN	3	2023
		MAINTENANCE - BRIDGES				
ILL 9 US 150	ILL 9: MARTIN LUTHER KING DR TO N HINSHAW AVE; N HINSHAW AVE: ILL 9 TO W MULBERRY ST; W LOCUST ST: N HINSHAW AVE TO WHITE OAK DR; WHITE OAK DR: W LOCUST ST TO ILL 9 (ALL IN BLOOMINGTON) Miles = 0.85	DESIGNED OVERLAY ADA IMPROVEMENTS TRAF SIGNAL REPLACEMENT	\$4,862,000	MCLEAN	8	2024-2028
Roadway Information		REHABILITATION - PAVEMENTS				
<u>Miles</u>	<u>AADT</u>	<u>Truck Pct</u>	<u>NHS</u>			
0.58	12,388	10.8	Y			
ILL 9 US 150	AT SUGAR CREEK 0.5 MI E OF I-55	BRIDGE DECK OVERLAY	\$750,000	MCLEAN	1	2024-2028
		PRESERVATION - BRIDGES				

**FY 2023-2028 Rebuild Illinois
Highway Improvement Program
District 5
State Highways**

Route / Street	Location	Improvements	Est. Cost	County	MYP Years	
		TAMP Category			Past	Current
ILL 9 US 150	AT NS RR W OF WHITE OAK RD	RR CROSSING IMPROVEMENT	\$500,000	MCLEAN	1	2023
		REHABILITATION - PAVEMENTS				
ILL 9 US 51 BUS US 150 ILL 9 B US 150 F	ILL 9: W MULBERRY ST TO N MAIN ST; US 51 BUS: LOCUST ST TO EMPIRE ST; US 150: N CENTER ST TO W LOCUST ST IN BLOOMINGTON Miles = 1.66	DESIGNED OVERLAY ADA IMPROVEMENTS CURB AND GUTTER TRAF SIGNAL REPLACEMENT	\$5,737,000	MCLEAN	2	2024-2028
		REHABILITATION - PAVEMENTS				
Roadway Information						
<u>Miles</u>	<u>AADT</u>	<u>Truck Pct</u>	<u>NHS</u>			
1.00	5,667	5.1	Y			
0.25	13,200	3.9	Y			
0.41	3,579	3.9	Y			
ILL 9 US 150 ILL 9 B	N MAIN ST TO E EMPIRE ST IN BLOOMINGTON Miles = 1.62	DESIGNED OVERLAY ADA IMPROVEMENTS CURB AND GUTTER	\$4,560,000	MCLEAN	2	2024-2028
		REHABILITATION - PAVEMENTS				
Roadway Information						
<u>Miles</u>	<u>AADT</u>	<u>Truck Pct</u>	<u>NHS</u>			
1.52	6,808	3.9	Y			
0.10	7,000	5.0	Y			
ILL 9	TOWANDA SERVICE RD TO CARNAHAN DR E OF BLOOMINGTON Miles = 2.02	DESIGNED OVERLAY ADA IMPROVEMENTS CURB AND GUTTER TRAF SIGNAL REPLACEMENT	\$12,000,000	MCLEAN	1	2024-2028
		REHABILITATION - PAVEMENTS				
Roadway Information						
<u>Miles</u>	<u>AADT</u>	<u>Truck Pct</u>	<u>NHS</u>			
0.78	17,164	4.3	Y			
1.24	19,588	4.2	N			

**FY 2023-2028 Rebuild Illinois
Highway Improvement Program
District 5
State Highways**

Route / Street		Location	Improvements	Est. Cost	County	MYP Years	
			TAMP Category			Past	Current
ILL 9		0.4 MI E OF ILL 165 TO ARROWSMITH RD Miles = 10.01	STANDARD OVERLAY	\$5,300,000	MCLEAN	3	2023
Roadway Information			REHABILITATION - PAVEMENTS				
Miles	AADT	Truck Pct	NHS				
10.01	2,362	7.1	N				
ILL 9		STREAM 8.8 MI E OF ILL 165	BRIDGE REPLACEMENT	\$1,000,000	MCLEAN	9	2024-2028
			RECONSTRUCTION - BRIDGES	Structure Information			
					Str Number	AADT	Truck Pct NHS
					0570077	2,100	8 N
ILL 9		ARROWSMITH RD TO FORD CO LINE Miles = 10.53	DESIGNED OVERLAY SAFETY IMPROVEMENTS	\$6,566,000	MCLEAN FORD	13	2024-2028
Roadway Information			REHABILITATION - PAVEMENTS				
Miles	AADT	Truck Pct	NHS				
0.44	1,450	20.0	N				
10.09	1,514	11.6	N				
ILL 9		ARROWSMITH RD TO FORD CO LINE	P.E. (PHASE I) P.E. (PHASE II)	\$650,000	MCLEAN FORD	1	2024-2028
			REHABILITATION - PAVEMENTS				
ILL 9		2 MI E OF RANKIN & 0.5 MI E OF EAST LYNN	BRIDGE DECK OVERLAY	\$1,000,000	VERMILION	3	2024-2028
			PRESERVATION - BRIDGES				

**FY 2023-2028 Rebuild Illinois
Highway Improvement Program
District 5
State Highways**

Route / Street	Location	Improvements	Est. Cost	County	MYP Years	
		TAMP Category			Past	Current
ILL 9	ILL 1 AT HOOPESTON TO INDIANA STATE LINE Miles = 8.46	STANDARD OVERLAY	\$8,000,000	VERMILION	4	2024-2028
Roadway Information		REHABILITATION - PAVEMENTS				
<u>Miles</u>	<u>AADT</u>	<u>Truck Pct</u>	<u>NHS</u>			
8.46	1,744	16.1	N			
ILL 9 B	N CENTER ST TO TOWANDA AVE	RECONSTRUCTION	\$7,000,000	MCLEAN	1	2024-2028
US 150 F	Miles = 1.32	ADA IMPROVEMENTS				
		CURB AND GUTTER				
		TRAF SIGNAL REPLACEMENT				
Roadway Information		RECONSTRUCTION - PAVEMENTS				
<u>Miles</u>	<u>AADT</u>	<u>Truck Pct</u>	<u>NHS</u>			
1.32	6,917	4.3	Y			
ILL 10	STALEY RD TO MATTIS AVE IN CHAMPAIGN	DESIGNED OVERLAY	\$2,800,000	CHAMPAIGN	6	2024-2028
	Miles = 1.99	ADA IMPROVEMENTS				
		DRAINAGE				
Roadway Information		REHABILITATION - PAVEMENTS				
<u>Miles</u>	<u>AADT</u>	<u>Truck Pct</u>	<u>NHS</u>			
1.99	11,193	6.0	Y			
ILL 10	STALEY RD TO MATTIS AVE IN CHAMPAIGN	LAND ACQUISITION	\$150,000	CHAMPAIGN	3	2024-2028
		REHABILITATION - PAVEMENTS				
ILL 10	AT STREAM 1.8 MI W OF STALEY RD W OF CHAMPAIGN	BRIDGE SUPERSTRUCTURE REPLACE	\$600,000	CHAMPAIGN	1	2024-2028
		REHABILITATION - BRIDGES				
		Structure Information		<u>Str Number</u>	<u>AADT</u>	<u>Truck Pct</u>
				0100248	4,250	8
						N

**FY 2023-2028 Rebuild Illinois
Highway Improvement Program
District 5
State Highways**

Route / Street	Location	Improvements	Est. Cost	County	MYP Years	
		TAMP Category			Past	Current
ILL 10	COPPER SLOUGH E OF DUNCAN RD	BRIDGE REPLACEMENT	\$2,500,000	CHAMPAIGN	12	2023
		RECONSTRUCTION - BRIDGES	Structure Information <u>Str Number</u> <u>AADT</u> <u>Truck Pct</u> <u>NHS</u> 0100135 12,300 5 Y			
ILL 32	ILL 48 TO CERRO GORDO Miles = 9.63	DESIGNED OVERLAY ADA IMPROVEMENTS	\$5,725,000	PIATT	5	2023
		REHABILITATION - PAVEMENTS	Roadway Information <u>Miles</u> <u>AADT</u> <u>Truck Pct</u> <u>NHS</u> 9.63 829 20.0 N			
ILL 32	AT SANGAMON RIVER 4.3 MI S OF CISCO	BRIDGE DECK OVERLAY	\$1,500,000	PIATT	3	2024-2028
		PRESERVATION - BRIDGES				
ILL 47 US 150 DIVISION ST	EASTWOOD DR IN MAHOMET TO ILL 10 Miles = 6.10	DESIGNED OVERLAY ADA IMPROVEMENTS	\$4,500,000	CHAMPAIGN	4	2024-2028
		REHABILITATION - PAVEMENTS	Roadway Information <u>Miles</u> <u>AADT</u> <u>Truck Pct</u> <u>NHS</u> 5.60 4,720 6.5 Y 0.50 2,125 6.5 N			

**FY 2023-2028 Rebuild Illinois
Highway Improvement Program
District 5
State Highways**

Route / Street	Location	Improvements	Est. Cost	County	MYP Years	
		TAMP Category			Past	Current
ILL 48	ILL 10 AT WELDON TO ILL 32 AT CISCO Miles = 8.05	STANDARD OVERLAY	\$4,300,000	DEWITT PIATT MACON	1	2024-2028
Roadway Information		REHABILITATION - PAVEMENTS				
<u>Miles</u>	<u>AADT</u>	<u>Truck Pct</u>	<u>NHS</u>			
2.02	1,300	20.0	N			
6.03	1,603	35.1	N			
ILL 49	IROQUOIS CO LINE TO US 136 (W) Miles = 11.93	STANDARD OVERLAY	\$4,900,000	VERMILION	4	2024-2028
Roadway Information		REHABILITATION - PAVEMENTS				
<u>Miles</u>	<u>AADT</u>	<u>Truck Pct</u>	<u>NHS</u>			
11.93	1,350	26.4	N			
ILL 54 ILL 10	US 54/ILL 10: 0.3 MI W OF US 51 TO S SHERMAN ST IN CLINTON & ILL 10: ILL 54 TO MAGILL RD Miles = 3.08	STANDARD OVERLAY ADA IMPROVEMENTS	\$2,500,000	DEWITT	4	2024-2028
Roadway Information		REHABILITATION - PAVEMENTS				
<u>Miles</u>	<u>AADT</u>	<u>Truck Pct</u>	<u>NHS</u>			
1.28	2,652	11.2	N			
1.80	5,830	5.7	N			
ILL 54	ILL 10 IN CLINTON TO ILL 48 Miles = 12.16	STANDARD OVERLAY ADA IMPROVEMENTS	\$5,500,000	DEWITT	4	2024-2028
Roadway Information		REHABILITATION - PAVEMENTS				
<u>Miles</u>	<u>AADT</u>	<u>Truck Pct</u>	<u>NHS</u>			
1.24	3,474	9.0	N			
10.92	1,626	14.6	N			

**FY 2023-2028 Rebuild Illinois
Highway Improvement Program
District 5
State Highways**

Route / Street	Location	Improvements	Est. Cost	County	MYP Years	
		TAMP Category			Past	Current
ILL 54	ILL 10 IN CLINTON TO ILL 48	LAND ACQUISITION	\$100,000	DEWITT	4	2023
		REHABILITATION - PAVEMENTS				
ILL 54	ILL 10 IN CLINTON TO ILL 48	UTILITY ADJUSTMENT	\$50,000	DEWITT	4	2023
		REHABILITATION - PAVEMENTS				
ILL 54	ILL 48 TO MCLEAN CO LINE Miles = 9.86	STANDARD OVERLAY	\$2,810,000	DEWITT	4	2024-2028
		REHABILITATION - PAVEMENTS				
Roadway Information						
<u>Miles</u>	<u>AADT</u>	<u>Truck Pct</u>	<u>NHS</u>			
9.86	1,973	14.8	N			
ILL 54	TRIB SALT CREEK	BRIDGE DECK OVERLAY	\$800,000	DEWITT	1	2024-2028
		PRESERVATION - BRIDGES				
ILL 130 UNIVERSITY AVE	ILL 130 (S) TO I-74 Miles = 2.75	STANDARD OVERLAY	\$2,500,000	CHAMPAIGN	1	2023
		REHABILITATION - PAVEMENTS				
Roadway Information						
<u>Miles</u>	<u>AADT</u>	<u>Truck Pct</u>	<u>NHS</u>			
0.66	9,900	6.8	Y			

**FY 2023-2028 Rebuild Illinois
Highway Improvement Program
District 5
State Highways**

Route / Street	Location	Improvements	Est. Cost	County	MYP Years	
		TAMP Category			Past	Current
ILL 133	0.5 MI E OF I-57 TO ILL 130 Miles = 5.59	DESIGNED OVERLAY	\$2,112,000	DOUGLAS	3	2024-2028
Roadway Information		REHABILITATION - PAVEMENTS				
<u>Miles</u>	<u>AADT</u>	<u>Truck Pct</u>	<u>NHS</u>			
5.59	1,901	18.4	N			
ILL 133	0.5 MI E OF I-57 TO ILL 130	P.E. (PHASE I) P.E. (PHASE II)	\$1,000,000	DOUGLAS	1	2023
		REHABILITATION - PAVEMENTS				
ILL 133	0.1 MI E OF EGYPTIAN TRAIL E OF ARCOLA	CULVERT REPLACEMENT	\$400,000	DOUGLAS	3	2024-2028
		RECONSTRUCTION - BRIDGES				
ILL 133	ILL 130 TO COLES CO LINE Miles = 6.35	STANDARD OVERLAY	\$2,300,000	DOUGLAS	6	2024-2028
Roadway Information		REHABILITATION - PAVEMENTS				
<u>Miles</u>	<u>AADT</u>	<u>Truck Pct</u>	<u>NHS</u>			
6.35	2,016	17.5	N			
ILL 133	ILL 130 TO COLES CO LINE	LAND ACQUISITION	\$250,000	DOUGLAS	1	2023
		REHABILITATION - PAVEMENTS				

**FY 2023-2028 Rebuild Illinois
Highway Improvement Program
District 5
State Highways**

Route / Street		Location		Improvements	Est. Cost	County	MYP Years	
				TAMP Category			Past	Current
ILL 133		COLES CO LINE TO ILL 16 IN PARIS Miles = 14.43		STANDARD OVERLAY	\$9,680,000	EDGAR	4	2023
Roadway Information				REHABILITATION - PAVEMENTS				
Miles	AADT	Truck Pct	NHS					
14.43	1,938	22.2	N					
ILL 133		COLES CO LINE TO ILL 16 IN PARIS		P.E. (PHASE I) P.E. (PHASE II)	\$340,000	EDGAR	1	2023
				REHABILITATION - PAVEMENTS				
ILL 133		0.7 MI E OF 800 ST W OF PARIS		CULVERT REPLACEMENT	\$200,000	EDGAR	2	2023
				RECONSTRUCTION - BRIDGES				
ILL 165		ILL 9 TO COOKSVILLE WCL Miles = 9.46		STANDARD OVERLAY	\$4,500,000	MCLEAN	1	2024-2028
Roadway Information				REHABILITATION - PAVEMENTS				
Miles	AADT	Truck Pct	NHS					
9.46	425	12.7	N					
ILL 165		0.2 MI E OF COLFAX ECL TO FORD CO LINE Miles = 8.77		STANDARD OVERLAY	\$4,600,000	MCLEAN	8	2024-2028
Roadway Information				REHABILITATION - PAVEMENTS				
Miles	AADT	Truck Pct	NHS					
8.77	678	15.2	N					

**FY 2023-2028 Rebuild Illinois
Highway Improvement Program
District 5
State Highways**

Route / Street	Location	Improvements	Est. Cost	County	MYP Years	
		TAMP Category			Past	Current
ILL 165	2 MI NE OF ANCHOR ECL	CULVERT REPLACEMENT	\$500,000	MCLEAN	7	2024-2028
		MISCELLANEOUS IMPROVEMENTS				
BISMARCK RD	ILL 1 TO BOWMAN AVE Miles = 2.54	DESIGNED OVERLAY ADA IMPROVEMENTS	\$1,540,000	VERMILION	4	2023
		REHABILITATION - PAVEMENTS				
Roadway Information Miles AADT Truck Pct NHS 2.54 691 4.2 N						
BISMARCK RD	E BRANCH VERMILION RIVER 0.4 & 0.5 MI E OF ILL 1 W OF BISMARCK	BRIDGE SUPERSTRUCTURE REPLACE	\$4,500,000	VERMILION	4	2024-2028
		REHABILITATION - BRIDGES				
						Structure Information Str Number AADT Truck Pct NHS 0920173 725 3 N 0920172 725 3 N
BOWMAN AVE CH 0	ILL 119 TO NEWELL RD Miles = 5.60	DESIGNED OVERLAY	\$3,400,000	VERMILION	4	2024-2028
		REHABILITATION - PAVEMENTS				
Roadway Information Miles AADT Truck Pct NHS 4.59 2,271 10.7 N 1.01 2,850 8.8 N						
BOWMAN AVE CH 0	AT PAINTER CREEK 0.1 MI S OF HOLLOWAY AVE IN BISMARCK	BRIDGE DECK OVERLAY	\$300,000	VERMILION	1	2024-2028
		MAINTENANCE - BRIDGES				

**FY 2023-2028 Rebuild Illinois
Highway Improvement Program
District 5
State Highways**

Route / Street	Location	Improvements	Est. Cost	County	MYP Years	
		TAMP Category			Past	Current
BOWMAN AVE	OVER TEXAS AVE IN DANVILLE	BRIDGE REPLACEMENT	\$3,100,000	VERMILION	1	2024-2028
		RECONSTRUCTION - BRIDGES	Structure Information <u>Str Number</u> <u>AADT</u> <u>Truck Pct</u> <u>NHS</u> 0920027 7,850 9 N			
CATLIN / INDIANOLA RD	GEORGETOWN / INDIANOLA RD TO S OF CATLIN Miles = 6.21	DESIGNED OVERLAY	\$3,400,000	VERMILION	4	2024-2028
		REHABILITATION - PAVEMENTS	Roadway Information <u>Miles</u> <u>AADT</u> <u>Truck Pct</u> <u>NHS</u> 6.21 992 12.9 N			
CATLIN / INDIANOLA RD	GEORGETOWN / INDIANOLA RD TO S OF CATLIN	LAND ACQUISITION	\$100,000	VERMILION	4	2023
		REHABILITATION - PAVEMENTS				
CATLIN / INDIANOLA RD	GEORGETOWN / INDIANOLA RD TO S OF CATLIN	UTILITY ADJUSTMENT	\$50,000	VERMILION	4	2023
		REHABILITATION - PAVEMENTS				
CATLIN / INDIANOLA RD	WCL TO ECL OF INDIANOLA Miles = 0.73	DESIGNED OVERLAY	\$2,450,000	VERMILION	4	2024-2028
		REHABILITATION - PAVEMENTS	Roadway Information <u>Miles</u> <u>AADT</u> <u>Truck Pct</u> <u>NHS</u> 0.73 809 11.3 N			

**FY 2023-2028 Rebuild Illinois
Highway Improvement Program
District 5
State Highways**

Route / Street		Location	Improvements	Est. Cost	County	MYP Years	
			TAMP Category			Past	Current
CATLIN / INDIANOLA RD		AT SWANK CREEK 0.2 MI E OF VERMILION ST IN INDIANOLA	CULVERT REPAIR	\$300,000	VERMILION	1	2024-2028
			MAINTENANCE - BRIDGES				
CH	2	AT EMBARRAS RIVER E OF RIVER RD IN CAMARGO	BRIDGE REPLACEMENT	\$3,000,000	DOUGLAS	2	2024-2028
			RECONSTRUCTION - BRIDGES		Structure Information		
					Str Number	AADT	Truck Pct
					0210039	400	9
					NHS	N	
CH	8	OVER I-55 1 MI W OF LEXINGTON	BRIDGE DECK OVERLAY	\$1,700,000	MCLEAN	2	2024-2028
			PRESERVATION - BRIDGES				
CH	12	LONG POINT SLOUGH 0.1 MI N OF LONGVIEW NCL	BRIDGE SUPERSTRUCTURE REPLACE	\$700,000	CHAMPAIGN	7	2023
BLOCK RD			REHABILITATION - BRIDGES		Structure Information		
					Str Number	AADT	Truck Pct
					0100255	650	6
					NHS	N	
CH	10	AT SALT FORK 0.7 MI S OF OAKWOOD SCL	BRIDGE DECK OVERLAY	\$1,400,000	VERMILION	3	2024-2028
			PRESERVATION - BRIDGES				

**FY 2023-2028 Rebuild Illinois
Highway Improvement Program
District 5
State Highways**

Route / Street	Location	Improvements	Est. Cost	County	MYP Years	
		TAMP Category			Past	Current
CH 23 GEORGETOWN / INDIANOLA RD	AT FAIRVIEW CREEK 1.9 MI W OF GEORGETOWN WCL & FAYETTE CREEK 2.1 MI NE OF INDIANOLA ECL	BRIDGE DECK OVERLAY	\$750,000	VERMILION	3	2024-2028
		PRESERVATION - BRIDGES				
MARKET ST	FORD HARRIS RD TO HENSLEY RD N OF CHAMPAIGN Miles = 1.18	DESIGNED OVERLAY	\$1,000,000	CHAMPAIGN	1	2024-2028
		REHABILITATION - PAVEMENTS				
Roadway Information						
<u>Miles</u>	<u>AADT</u>	<u>Truck Pct</u>	<u>NHS</u>			
1.18	3,812	14.2	N			
OLD US 51	KICKAPOO CREEK 1 MI N OF US 136	BRIDGE SUPERSTRUCTURE REPLACE	\$2,300,000	MCLEAN	4	2023
		REHABILITATION - BRIDGES				
				Structure Information		
				<u>Str Number</u>	<u>AADT</u>	<u>Truck Pct</u>
				0570056	1,400	11
						N
OLD US 51	2.5 MI S OF I-74 TO 1 MI S OF HEYWORTH Miles = 7.12	SMART OVERLAY	\$3,000,000	MCLEAN	1	2024-2028
		PRESERVATION - PAVEMENTS				
Roadway Information						
<u>Miles</u>	<u>AADT</u>	<u>Truck Pct</u>	<u>NHS</u>			
5.95	1,085	10.2	N			
0.99	554	0.0	N			
0.18	525	5.7	N			

**FY 2023-2028 Rebuild Illinois
Highway Improvement Program
District 5
State Highways**

Route / Street	Location	Improvements	Est. Cost	County	MYP Years	
		TAMP Category			Past	Current
VARIOUS	PAVEMENT PRESERVATION	MISCELLANEOUS CRACK & JOINT SEALING	\$2,491,000	DISTRICT-WIDE	5	2024-2028
		PRESERVATION - PAVEMENTS				
VARIOUS	STRUCTURE PRESERVATION	BRIDGE DECK SEALING	\$1,885,000	DISTRICT-WIDE	5	2023
		PRESERVATION - BRIDGES				
VARIOUS	STRUCTURE PRESERVATION	BRIDGE DECK SEALING	\$1,985,000	DISTRICT-WIDE	5	2024-2028
		PRESERVATION - BRIDGES				
VARIOUS	ON-CALL ENGINEERING	P.E. (PHASE I) P.E. (PHASE II)	\$2,000,000	DISTRICT-WIDE	1	2023
		MISCELLANEOUS IMPROVEMENTS				
VARIOUS	ON-CALL ENGINEERING	CONSTRUCTION ENGINEERING	\$1,000,000	DISTRICT-WIDE	4	2023
		MISCELLANEOUS IMPROVEMENTS				

**FY 2023-2028 Rebuild Illinois
Highway Improvement Program
District 5
State Highways**

Route / Street	Location	Improvements	Est. Cost	County	MYP Years	
		TAMP Category			Past	Current
VARIOUS	MISCELLANEOUS UTILITIES	UTILITY ADJUSTMENT	\$575,000	DISTRICT-WIDE	1	2023
		MISCELLANEOUS IMPROVEMENTS				
VARIOUS	MISCELLANEOUS RAILROAD	RR FLAGGER	\$600,000	DISTRICT-WIDE	1	2023
		MISCELLANEOUS IMPROVEMENTS				
VARIOUS	MISCELLANEOUS LAND ACQUISITION	LAND ACQUISITION	\$2,250,000	DISTRICT-WIDE	1	2023
		MISCELLANEOUS IMPROVEMENTS				
VARIOUS	HIGHWAY SAFETY IMPROVEMENT PROGRAM PROJECTS	SAFETY IMPROVEMENTS	\$2,748,000	DISTRICT-WIDE	6	2023
		MISCELLANEOUS IMPROVEMENTS				
VARIOUS	HIGHWAY SAFETY IMPROVEMENT PROGRAM PROJECTS	SAFETY IMPROVEMENTS	\$13,897,000	DISTRICT-WIDE	6	2024-2028
		MISCELLANEOUS IMPROVEMENTS				

**FY 2023-2028 Rebuild Illinois
Highway Improvement Program
District 5
State Highways**

Route / Street	Location	Improvements	Est. Cost	County	MYP Years	
		TAMP Category			Past	Current
W CHURCH ST	OVER IC RR & COPPER SLOUGH 0.5 MI W OF COUNTRY FAIR DRIVE IN CHAMPAIGN	BRIDGE SUPERSTRUCTURE REPLACE	\$5,500,000	CHAMPAIGN	5	2024-2028
		REHABILITATION - BRIDGES			Structure Information	
				Str Number	AADT	Truck Pct NHS
				0100037	5,350	9 Y
				0100036	5,350	9 Y
WESTVILLE RD	CATLIN / INDIANOLA RD TO WESTVILLE WCL Miles = 2.67	DESIGNED OVERLAY WIDENING EXISTING PAVEMENT	\$1,370,000	VERMILION	7	2024-2028
		REHABILITATION - PAVEMENTS			Roadway Information	
Miles	AADT	Truck Pct	NHS			
2.25	725	6.9	N			
0.42	575	7.5	N			
WESTVILLE RD	CATLIN / INDIANOLA RD TO WESTVILLE WCL	UTILITY ADJUSTMENT	\$50,000	VERMILION	4	2023
		REHABILITATION - PAVEMENTS				

DISTRICT 5

FY 2023-2026

PROPOSED LOCAL PROJECTS

**FY 2023-2026 Rebuild Illinois
Highway Improvement Program
District 5
Local Highways**

Route / Street	Location	Improvements	Est. Cost	County	MYP Years	
		TAMP Category			Past	Current
US 36 N 750 E RD	US 36: 0.3 MI W OF N 750 E RD TO 0.2 MI E OF N 750 E RD; N 750 E RD: CSX RR TO US 36 Miles = 0.93	RECONSTRUCTION	\$1,775,000	DOUGLAS	8	2023
		RECONSTRUCTION - PAVEMENTS				
US 45 E 1050 N RD N LINE ST	US 45: 0.3 MI N OF E 1050 N RD TO 0.3 MI S OF E 1050 N RD; E 1050 N RD / N LINE ST: 0.3 MI W OF US 45 TO CN RR Miles = 0.93	RECONSTRUCTION	\$3,270,000	DOUGLAS	8	2024-2028
		RECONSTRUCTION - PAVEMENTS				
880 E RD	AT FOUNTAIN CREEK 2 MI SE OF EAST LYNN	BRIDGE REPLACEMENT	\$400,000	VERMILION	4	2023
		RECONSTRUCTION - BRIDGES				
CH 4 ROYAL RD	AT TRENKLE SLOUGH 0.8 MI S OF FARMER CITY	BRIDGE REPLACEMENT	\$375,000	DEWITT	5	2023
		RECONSTRUCTION - BRIDGES				
CH 15 COLFAX RD	ILL 165 TO ILL 9 Miles = 5.44	STANDARD OVERLAY	\$2,000,000	MCLEAN	1	2024-2028
		REHABILITATION - PAVEMENTS				

**FY 2023-2026 Rebuild Illinois
Highway Improvement Program
District 5
Local Highways**

Route / Street	Location	Improvements	Est. Cost	County	MYP Years	
		TAMP Category			Past	Current
CH 16 CONLOGUE RD	AT TRIB FLEMINGTON CREEK 3.5 MI S OF ILL 16	BRIDGE REPLACEMENT	\$1,385,000	EDGAR	6	2024-2028
ILLINOIS SPECIAL BRIDGE PROGRAM LOCAL PROJECT; CONTINGENT UPON LOCAL AGENCY PROVIDING MATCHING FUNDS.						
RECONSTRUCTION - BRIDGES						
CH 16 CONLOGUE RD	AT TRIB FLEMINGTON CREEK 3.5 MI S OF ILL 16	CONSTRUCTION ENGINEERING	\$68,000	EDGAR	4	2024-2028
ILLINOIS SPECIAL BRIDGE PROGRAM LOCAL PROJECT; CONTINGENT UPON LOCAL AGENCY PROVIDING MATCHING FUNDS.						
RECONSTRUCTION - BRIDGES						
CH 18 DANVERS-YUTON RD	STATE ST IN DANVERS TO US 150 Miles = 5.97	STANDARD OVERLAY	\$2,185,000	MCLEAN	2	2023
REHABILITATION - PAVEMENTS						
CH 18 PHILO RD / MONROE ST	US 45 TO ILL 130 Miles = 5.16	STANDARD OVERLAY	\$3,162,000	CHAMPAIGN	2	2024-2028
REHABILITATION - PAVEMENTS						
CH 36 CH 8 BATESTOWN RD VERMILION ST	CH 36 / BATESTOWN RD: US 150 AT W END TO 0.1 MI S OF US 150 AT E END; CH 8 / VERMILION ST: 0.4 MI W OF JACKSON ST TO JACKSON ST Miles = 2.69	STANDARD OVERLAY	\$1,100,000	VERMILION	1	2023
REHABILITATION - PAVEMENTS						

**FY 2023-2026 Rebuild Illinois
Highway Improvement Program
District 5
Local Highways**

Route / Street	Location	Improvements	Est. Cost	County	MYP Years	
		TAMP Category			Past	Current
E 760 N RD	AT BRUSHY FORK 2.7 MI SE OF MURDOCK	BRIDGE REPLACEMENT	\$757,000	DOUGLAS	3	2023
		RECONSTRUCTION - BRIDGES				
FLORIDA AVE	LINCOLN AVE TO VINE ST Miles = 0.76	STANDARD OVERLAY	\$3,988,000	CHAMPAIGN	3	2024-2028
		REHABILITATION - PAVEMENTS				
FRANKLIN AVE	AT SUGAR CREEK N OF W VIRGINIA AVE	BRIDGE REPLACEMENT	\$1,833,000	MCLEAN	3	2024-2028
	ILLINOIS SPECIAL BRIDGE PROGRAM LOCAL PROJECT; CONTINGENT UPON LOCAL AGENCY PROVIDING MATCHING FUNDS.					
		RECONSTRUCTION - BRIDGES				
FRANKLIN AVE	AT SUGAR CREEK N OF W VIRGINIA AVE	CONSTRUCTION ENGINEERING	\$94,000	MCLEAN	3	2024-2028
	ILLINOIS SPECIAL BRIDGE PROGRAM LOCAL PROJECT; CONTINGENT UPON LOCAL AGENCY PROVIDING MATCHING FUNDS.					
		RECONSTRUCTION - BRIDGES				
HAMILTON RD	0.1 MI E OF BUNN ST TO COMMERCE PKWY Miles = 0.48	NEW CONSTRUCTION	\$11,539,000	MCLEAN	6	2023
		INITIAL CONSTRUCTION - PAVEMENTS				

**FY 2023-2026 Rebuild Illinois
Highway Improvement Program
District 5
Local Highways**

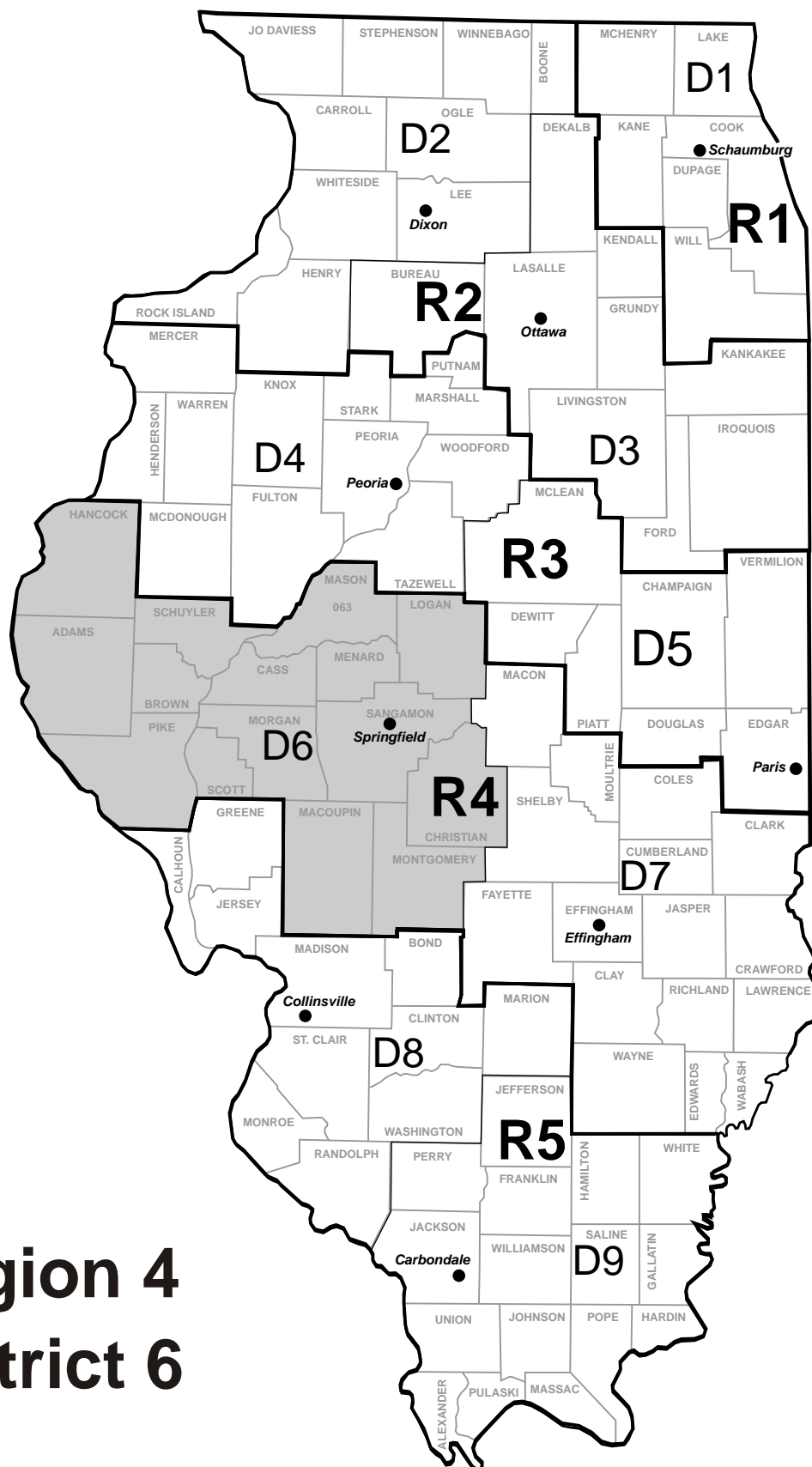
Route / Street	Location	Improvements	Est. Cost	County	MYP Years	
		TAMP Category			Past	Current
MATTIS AVE	WINDSOR RD TO CURTIS RD Miles = 1.03	DESIGNED OVERLAY WIDENING EXISTING PAVEMENT REHABILITATION - PAVEMENTS	\$6,100,000	CHAMPAIGN	3	2024-2028
N DIVISION ST STATE ST MAIN ST	N DIVISION ST: N OF STATE ST TO N OF US 150; STATE ST: 0.1 MI W OF DIVISION ST TO 0.1 MI E OF DIVISION ST; MAIN ST: 0.1 MI W OF DIVISION ST TO E OF LINCOLN ST Miles = 0.87	STANDARD OVERLAY REHABILITATION - PAVEMENTS	\$845,000	CHAMPAIGN	4	2023
OAKLAND RD	5 MI S OF US 36 TO 2100 N RD Miles = 2.67	STANDARD OVERLAY REHABILITATION - PAVEMENTS	\$1,221,000	DOUGLAS COLES	1	2023
REVERE RD	US 51 BUS TO ILL 10 Miles = 1.83	STANDARD OVERLAY REHABILITATION - PAVEMENTS	\$1,782,000	DEWITT	3	2023
TWIN HILLS RD	AT GRAPE CREEK 1.5 MI E OF BELGIUM	BRIDGE REPLACEMENT RECONSTRUCTION - BRIDGES	\$400,000	VERMILION	5	2023

**FY 2023-2026 Rebuild Illinois
Highway Improvement Program
District 5
Local Highways**

Route / Street	Location	Improvements	Est. Cost	County	MYP Years	
		TAMP Category			Past	Current
VOORHEES ST	AT LICK CREEK 0.1 MI E OF MICHIGAN AVE IN DANVILLE	BRIDGE REHABILITATION	\$1,099,000	VERMILION	2	2024-2028
	ILLINOIS SPECIAL BRIDGE PROGRAM LOCAL PROJECT; CONTINGENT UPON LOCAL AGENCY PROVIDING MATCHING FUNDS.					
		REHABILITATION - BRIDGES				
VOORHEES ST	AT LICK CREEK 0.1 MI E OF MICHIGAN AVE IN DANVILLE	CONSTRUCTION ENGINEERING	\$132,000	VERMILION	2	2024-2028
	ILLINOIS SPECIAL BRIDGE PROGRAM LOCAL PROJECT; CONTINGENT UPON LOCAL AGENCY PROVIDING MATCHING FUNDS.					
		REHABILITATION - BRIDGES				
VOORHEES ST	AT E FORK LICK CREEK	BRIDGE REPLACEMENT	\$1,630,000	VERMILION	1	2024-2028
	ILLINOIS SPECIAL BRIDGE PROGRAM LOCAL PROJECT; CONTINGENT UPON LOCAL AGENCY PROVIDING MATCHING FUNDS.					
		RECONSTRUCTION - BRIDGES				
VOORHEES ST	AT E FORK LICK CREEK	CONSTRUCTION ENGINEERING	\$196,000	VERMILION	1	2024-2028
	ILLINOIS SPECIAL BRIDGE PROGRAM LOCAL PROJECT; CONTINGENT UPON LOCAL AGENCY PROVIDING MATCHING FUNDS.					
		RECONSTRUCTION - BRIDGES				
W COLLEGE AVE	RIVIAN MOTORWAY TO WHITE OAK RD Miles = 1.55	RECONSTRUCTION	\$7,567,000	MCLEAN	2	2023
		RECONSTRUCTION - PAVEMENTS				

**FY 2023-2026 Rebuild Illinois
Highway Improvement Program
District 5
Local Highways**

Route / Street	Location	Improvements	Est. Cost	County	MYP Years	
		TAMP Category			Past	Current
WILLIAMS ST	BOWMAN AVE TO STATE ST Miles = 0.91	STANDARD OVERLAY	\$1,350,000	VERMILION	1	2023
		REHABILITATION - PAVEMENTS				



Region 4 District 6

**TRANSPORTATION PROGRAM SUMMARY
ILLINOIS DEPARTMENT OF TRANSPORTATION
REGION 4, DISTRICT 6, SPRINGFIELD**

Overview

Highway District 6 encompasses 15 counties in west central Illinois and includes the cities of Springfield, Quincy, Jacksonville, Lincoln and Taylorville, plus many smaller communities which serve as satellites for the larger employment areas or as focal points of this farming area. The state highway system in District 6 consists of 2,080 miles of highways and 851 bridges, supporting 9.8 million vehicle miles of travel daily.

State Program

The program for state and local highways will average \$4.1 billion annually for the FY 2023-2028 period. Approximately \$1.3 billion will be provided during FY 2023-2028 for improvements to state highways in District 6. The following table summarizes anticipated accomplishments on the state highway system in District 6 during this time frame.

FY 2023-2028 Programmed Improvements

Roadway Maintenance

Interstate NHS (miles)	56
Non-Interstate NHS (miles)	131
Non-NHS Marked (miles)	194
Non-NHS Unmarked (miles)	17

Bridges

Interstate NHS (Sq. Ft.)	282,382
Non-Interstate NHS (Sq. Ft.)	192,271
Non-NHS Marked (Sq. Ft.)	124,048
Non-NHS Unmarked (Sq. Ft.)	210,570

Safety/System Modernization

Interstate NHS (miles)	0
Non-Interstate NHS (miles)	0
Non-NHS Marked (miles)	0
Non-NHS Unmarked (miles)	0
Safety Locations (number)	80

System Expansion

Interstate NHS (miles)	6
Non-Interstate NHS (miles)	3
Non-NHS Marked (miles)	7
Non-NHS Unmarked (miles)	0
New Bridges (Sq. Ft.)	10,528

Preservation

Roads & Bridges (\$M)	138.186
-----------------------	---------

Major Highway projects of interest that are tentatively scheduled during the FY 2023-2028 time frame include:

- **Interstate 55 from 1.3 miles south of Waggoner to Macoupin Creek 0.4 mile south of County Highway 17 (Mine Avenue) at Farmersville Interchange in Montgomery County.** Resurfacing (including cold milling and patching) on 5.5 miles is programmed in FY 2023 at a cost of \$13 million.

- **Interstate 55 from 0.7 mile south of Illinois 104 to 0.5 mile north of Horse Farm Road at the Glenarm Interchange and over Illinois 104 in Sangamon County.** Resurfacing (including ramp repair, cold milling and patching) on 6.2 miles, bridge deck overlay, bridge joint replace/repair, bridge repair and bridge painting are programmed during FY 2024-2028 at a cost of \$18.5 million.
- **Interstate 55 0.5 mile north of Illinois 54/Sangamon Avenue in Springfield to 2.7 miles south of Illinois 123 in Williamsville.** Additional lanes and reconstruction of 7.8 miles (including ramp repair), bridge replacement, bridge widening, new bridge deck, utility adjustments and construction engineering are programmed during FY 2024-2028 at a cost of \$124.2 million.
- **Interstate 55 Business/6th Street/Stevenson Drive from Interstate 72 to 0.1 mile north of Stanford Avenue in Springfield.** Reconstruction and additional lanes on 3.9 miles, intersection improvement, intersection reconstruction, turning lanes, sidewalks, utility adjustments and construction engineering are programmed during FY 2024-2028 at a cost of \$40.4 million.
- **US 67/Illinois 100 over the Illinois River Bridge at Beardstown.** A bridge replacement, horizontal realignment, new culvert, culvert extension and construction engineering are programmed in FY 2023 at a cost of \$75 million. *This project has been approved for Illinois Special Bridge Program funding.*
- **US 136/South Second Street from the Mississippi River to 0.1 mile east of Main Street in Hamilton in Hancock County.** Vertical realignment on 0.8 mile, bridge replacement, railroad crossing improvement, land acquisition, utility adjustments, and archaeological survey are programmed during FY 2023-2028 at a cost of \$13.9 million. Of this total, land acquisition is programmed in FY 2023 at a cost of \$100,000.
- **Illinois 48 from 0.9 mile southwest of Old Illinois 48 (Sprester Street) southwest of Taylorville to Montgomery County line in Christian County.** Resurfacing on 15.2 miles (including cold milling), ADA improvements and drainage are programmed in FY 2023 at a cost of \$10.7 million.
- **Illinois 97/125 from 0.5 mile west of Illinois 97/125 junction to 0.1 mile west of Illinois 4 in Springfield in Sangamon County.** Additional lanes and reconstruction of 6.5 miles, bridge replacement, intersection reconstruction, bridge removal/demolition, pedestrian overpass, a new bridge, archaeological survey, utility adjustments and construction engineering are programmed during FY 2023-2028 at a cost of \$76.4 million. Of this total, utility adjustments and archaeological surveys are programmed in FY 2023 at a cost of \$2.7 million.
- **Illinois 100/Illinois 106 over the Illinois River Bridge at Florence.** A bridge replacement, horizontal realignment, new culvert, culvert replacement, culvert extension and construction engineering are programmed in FY 2023 at a cost of \$79 million. *This project has been approved for Illinois Special Bridge Program funding.*
- **Illinois 104 from west of 12th Street to 0.4 mile east of Interstate 172 in Quincy in Adams County.** Resurfacing on 4.2 miles (including cold milling and patching), traffic signal replacement, traffic signal modernization, ADA improvements, and miscellaneous improvements are programmed during FY 2024-2028 at a cost of \$10.8 million.
- **MacArthur Boulevard from Wabash/Stanford Avenue to South Grand Avenue in Springfield.** Reconstruction of 1.5 miles, traffic signal replacement, ADA improvements, land acquisition, utility adjustments, and construction engineering are programmed during FY 2023-2028 at a cost of \$28 million. Of this total, land acquisition is programmed in FY 2023 at a cost of \$11 million.

**FY 2023-2028 Rebuild Illinois
Highway Improvement Program
District 6
State Highways**

Route / Street	Location	Improvements	Est. Cost	County	MYP Years	
		TAMP Category			Past	Current
I 55	UNDER STAUNTON RD 1.5 MI N OF MADISON CO LINE	BRIDGE NEW DECK	\$2,900,000	MACOUPIN	1	2024-2028
		REHABILITATION - BRIDGES		Structure Information <u>Str Number</u> <u>AADT</u> <u>Truck Pct</u> <u>NHS</u> 0590045 4,050 12 N		
I 55	UNDER ILL 16 W OF LITCHFIELD	BRIDGE NEW DECK	\$5,300,000	MONTGOMERY	1	2024-2028
		REHABILITATION - BRIDGES		Structure Information <u>Str Number</u> <u>AADT</u> <u>Truck Pct</u> <u>NHS</u> 0680051 5,150 8 Y		
I 55	1.3 MI S OF WAGGONER TO MACOUPIN CREEK 0.4 MI S OF CH 17 (MINE AVE) AT FARMERSVILLE INTCHG Miles = 5.45	STANDARD OVERLAY COLD MILLING PATCHING	\$13,000,000	MONTGOMERY	11	2023
		REHABILITATION - PAVEMENTS		Roadway Information <u>Miles</u> <u>AADT</u> <u>Truck Pct</u> <u>NHS</u> 5.45 28,800 27.5 Y		
I 55	UNDER CH 16 E OF WAGGONER	BRIDGE NEW DECK BRIDGE WIDENING BRIDGE REPAIR MISCELLANEOUS	\$1,600,000	MONTGOMERY	4	2023
		REHABILITATION - BRIDGES		Structure Information <u>Str Number</u> <u>AADT</u> <u>Truck Pct</u> <u>NHS</u> 0680041 100 45 N		

**FY 2023-2028 Rebuild Illinois
Highway Improvement Program
District 6
State Highways**

Route / Street	Location	Improvements	Est. Cost	County	MYP Years	
		TAMP Category			Past	Current
I 55	UNDER TR 37 (MORRISONVILLE AVE) S OF FARMERSVILLE	BRIDGE NEW DECK BRIDGE WIDENING BRIDGE REPAIR SLOPEWALL REPAIR MISCELLANEOUS REHABILITATION - BRIDGES	\$1,600,000	MONTGOMERY	4	2023
				Structure Information <u>Str Number</u> <u>AADT</u> <u>Truck Pct</u> <u>NHS</u> 0680040 75 32 N		
I 55	MACOUPIN CREEK 0.4 MI S OF CH 17 (MINE AVE) AT FARMERSVILLE INTCHG TO S OF SANGAMON CO LINE Miles = 5.81	SMART OVERLAY COLD MILLING FOG SEAL PRESERVATION - PAVEMENTS	\$3,800,000	MONTGOMERY	1	2024-2028
				Roadway Information <u>Miles</u> <u>AADT</u> <u>Truck Pct</u> <u>NHS</u> 5.81 30,104 26.8 Y		
I 55	UNDER CH 17 (MINE AVE) AT FARMERSVILLE INTCHG	BRIDGE NEW DECK BRIDGE PAINTING BRIDGE REPAIR REHABILITATION - BRIDGES	\$3,600,000	MONTGOMERY	4	2023
				Structure Information <u>Str Number</u> <u>AADT</u> <u>Truck Pct</u> <u>NHS</u> 0680037 2,250 12 N		
I 55	UNDER TR 17 (N 33RD AVE) 3 MI S OF SANGAMON CO LINE	BRIDGE NEW DECK BRIDGE WIDENING BRIDGE REPAIR MISCELLANEOUS REHABILITATION - BRIDGES	\$1,600,000	MONTGOMERY	4	2024-2028
				Structure Information <u>Str Number</u> <u>AADT</u> <u>Truck Pct</u> <u>NHS</u> 0680036 50 60 N		

**FY 2023-2028 Rebuild Illinois
Highway Improvement Program
District 6
State Highways**

Route / Street	Location	Improvements	Est. Cost	County	MYP Years	
		TAMP Category			Past	Current
I 55	UNDER TR 7 (VIRDEN AVE) 1.6 MI S OF SANGAMON CO LINE	BRIDGE NEW DECK BRIDGE WIDENING BRIDGE REPAIR MISCELLANEOUS	\$1,600,000	MONTGOMERY	4	2024-2028
		REHABILITATION - BRIDGES	Structure Information <u>Str Number</u> <u>AADT</u> <u>Truck Pct</u> <u>NHS</u> 0680035 75 21 N			
I 55	0.7 MI S OF ILL 104 TO 0.5 MI N OF HORSE FARM RD AT GLENARM INTCHG Miles = 6.23	DESIGNED OVERLAY RAMP REPAIR COLD MILLING PATCHING BRIDGE REPAIR BRIDGE JOINT REPLACE/REPAIR	\$15,400,000	SANGAMON	4	2024-2028
		REHABILITATION - PAVEMENTS	Roadway Information <u>Miles</u> <u>AADT</u> <u>Truck Pct</u> <u>NHS</u> 2.98 34,844 24.9 Y			
I 55	OVER ILL 104	BRIDGE DECK OVERLAY BRIDGE PAINTING BRIDGE JOINT REPLACE/REPAIR BRIDGE REPAIR	\$3,100,000	SANGAMON	3	2024-2028
		PRESERVATION - BRIDGES				
I 55	OVER IC RR 1 MI N OF OLD ROUTE 66 AT GLENARM INTCHG	BRIDGE NEW DECK	\$7,000,000	SANGAMON	4	2024-2028
		REHABILITATION - BRIDGES	Structure Information <u>Str Number</u> <u>AADT</u> <u>Truck Pct</u> <u>NHS</u> 0840112 17,800 25 Y 0840113 17,800 25 Y			

**FY 2023-2028 Rebuild Illinois
Highway Improvement Program
District 6
State Highways**

Route / Street	Location	Improvements	Est. Cost	County	MYP Years	
		TAMP Category			Past	Current
I 55	AT LAKE SPRINGFIELD 0.7 MI N OF E LAKE SHORE DR IN SPRINGFIELD	BRIDGE DECK OVERLAY BRIDGE PAINTING BRIDGE JOINT REPLACE/REPAIR SUPER/SUBSTRUCTURE SEALING	\$5,600,000	SANGAMON	1	2024-2028
	ILLINOIS SPECIAL BRIDGE PROGRAM PROJECT.	PRESERVATION - BRIDGES				
I 55 I 72	0.2 MI N OF SOUTHWIND RD TO 0.6 MI N OF I-72 E OF SPRINGFIELD	CRACK & JOINT SEALING	\$300,000	SANGAMON	1	2024-2028
		PRESERVATION - PAVEMENTS				
I 55 I 72	UNDER W LAKE SHORE DR	BRIDGE NEW DECK	\$1,600,000	SANGAMON	4	2024-2028
		REHABILITATION - BRIDGES				
					Structure Information <u>Str Number</u> <u>AADT</u> <u>Truck Pct</u> <u>NHS</u> 0840092 4,150 12 N	
I 55 I 72	I-55: E OF WEST LAKE SHORE DR IN SPRINGFIELD TO 0.9 MI N OF I-72 JCT / CLEAR LAKE AVE; I-72: I-55 TO 0.1 MI E OF OLD US 36 / MECHANICSBURG RD E OF SPRINGFIELD	P.E. (PHASE II) P.E. (CONSULTANT PLANS)	\$20,000,000	SANGAMON	5	2024-2028
	DATA DRIVEN DECISIONS PROJECT	RECONSTRUCTION - PAVEMENTS				

**FY 2023-2028 Rebuild Illinois
Highway Improvement Program
District 6
State Highways**

Route / Street	Location	Improvements	Est. Cost	County	MYP Years	
		TAMP Category			Past	Current
I 55 I 72	UNDER COOK ST IN SPRINGFIELD	BRIDGE NEW DECK	\$1,600,000	SANGAMON	4	2024-2028
		REHABILITATION - BRIDGES	Structure Information <u>Str Number</u> <u>AADT</u> <u>Truck Pct</u> <u>NHS</u> 0840103 750 N/A N			
I 55	0.5 MI N OF I-72 (CLEARLAKE AVE) TO 0.5 MI N OF SANGAMON AVE IN SPRINGFIELD Miles = 5.14	SMART OVERLAY COLD MILLING PATCHING FOG SEAL	\$2,500,000	SANGAMON	2	2023
		PRESERVATION - PAVEMENTS	Roadway Information <u>Miles</u> <u>AADT</u> <u>Truck Pct</u> <u>NHS</u> 2.05 35,034 29.0 Y			
I 55 ILL 54 SANGAMON AVE	I-55: 0.9 MI N OF I-72 / CLEAR LAKE AVE TO 0.5 MI N OF ILL 54 / SANGAMON AVE; ILL 54: N OF SANGAMON AVE TO I-55; SANGAMON AVE: 0.1 MI W OF IC RR TO 0.1 MI E OF COLT RD (ALL IN SPRINGFIELD) DATA DRIVEN DECISIONS PROJECT	P.E. (PHASE II) P.E. (CONSULTANT PLANS)	\$6,500,000	SANGAMON	5	2024-2028
		RECONSTRUCTION - PAVEMENTS				

**FY 2023-2028 Rebuild Illinois
Highway Improvement Program
District 6
State Highways**

Route / Street		Location	Improvements	Est. Cost	County	MYP Years		
			TAMP Category			Past	Current	
I 55		0.5 MI N OF ILL 54 / SANGAMON AVE IN SPRINGFIELD TO 2.7 MI S OF ILL 123 IN WILLIAMSVILLE Miles = 7.82	RECONSTRUCTION RAMP REPAIR BRIDGE NEW DECK BRIDGE REPLACEMENT BRIDGE WIDENING	\$111,700,000	SANGAMON	4	2024-2028	
Roadway Information			RECONSTRUCTION - PAVEMENTS	Structure Information				
Miles	AADT	Truck Pct	NHS		Str Number	AADT	Truck Pct	NHS
6.41	27,300	34.4	Y		0840018	13,650	34	Y
					0840019	13,650	34	Y
					0840088	3,350	7	N
					0840020	13,650	34	Y
					0840021	13,650	34	Y
I 55		0.5 MI N OF ILL 54 / SANGAMON AVE IN SPRINGFIELD TO 2.7 MI S OF ILL 123 IN WILLIAMSVILLE Miles = 0.01	ADDITIONAL LANES	\$12,000,000	SANGAMON	4	2024-2028	
			INITIAL CONSTRUCTION - PAVEMENTS					
I 55		0.5 MI N OF ILL 54 / SANGAMON AVE IN SPRINGFIELD TO 2.7 MI S OF ILL 123 IN WILLIAMSVILLE	UTILITY ADJUSTMENT	\$450,000	SANGAMON	4	2024-2028	
			RECONSTRUCTION - PAVEMENTS					
I 55		0.5 MI N OF ILL 54 / SANGAMON AVE IN SPRINGFIELD TO 2.7 MI S OF ILL 123 IN WILLIAMSVILLE	CONSTRUCTION ENGINEERING	\$3,000,000	SANGAMON	4	2024-2028	
			RECONSTRUCTION - PAVEMENTS					

**FY 2023-2028 Rebuild Illinois
Highway Improvement Program
District 6
State Highways**

Route / Street	Location	Improvements	Est. Cost	County	MYP Years	
		TAMP Category			Past	Current
I 55	UNDER BISSELL RD 1 MI N OF SANGAMON AVE / ILL 54	BRIDGE REPLACEMENT	\$3,300,000	SANGAMON	4	2024-2028
		RECONSTRUCTION - BRIDGES	Structure Information <u>Str Number</u> <u>AADT</u> <u>Truck Pct</u> <u>NHS</u> 0840101 3,550 25 N			
I 55	2.7 MI S OF ILL 123 IN WILLIAMSVILLE TO LOGAN CO LINE Miles = 6.66	DESIGNED OVERLAY RAMP REPAIR COLD MILLING PATCHING	\$21,500,000	SANGAMON	1	2024-2028
		REHABILITATION - PAVEMENTS	Roadway Information <u>Miles</u> <u>AADT</u> <u>Truck Pct</u> <u>NHS</u> 4.60 29,916 31.0 Y			
I 55	SANGAMON CO LINE TO 0.5 MI S OF CH 10 (700 ST) AT ELKHART INTCHG Miles = 3.05	SMART OVERLAY COLD MILLING FOG SEAL	\$3,600,000	LOGAN	1	2023
		PRESERVATION - PAVEMENTS	Roadway Information <u>Miles</u> <u>AADT</u> <u>Truck Pct</u> <u>NHS</u> 3.05 33,600 27.2 Y			
I 55	0.5 MI S TO 1.7 MI N OF CH 10 (700 ST) AT ELKHART INTCHG Miles = 4.30	DESIGNED OVERLAY COLD MILLING RAMP REPAIR PATCHING	\$10,200,000	LOGAN	1	2023
		REHABILITATION - PAVEMENTS	Roadway Information <u>Miles</u> <u>AADT</u> <u>Truck Pct</u> <u>NHS</u> 2.19 33,442 27.5 Y			

**FY 2023-2028 Rebuild Illinois
Highway Improvement Program
District 6
State Highways**

Route / Street	Location	Improvements	Est. Cost	County	MYP Years	
		TAMP Category			Past	Current
I 55	UNDER CH 10 (700 ST) W OF ELKHART	BRIDGE NEW DECK BRIDGE REPAIR SLOPEWALL REPAIR REHABILITATION - BRIDGES	\$3,400,000	LOGAN	6	2023
				Structure Information <u>Str Number</u> <u>AADT</u> <u>Truck Pct</u> <u>NHS</u> 0540038 250 16 N		
I 55	1.7 MI N OF CH 10 (700 ST) AT ELKHART INTCHG TO 1.3 MI S OF I-55 BUS SW OF LINCOLN Miles = 6.62	DESIGNED OVERLAY COLD MILLING RAMP REPAIR PATCHING REHABILITATION - PAVEMENTS	\$23,900,000	LOGAN	1	2024-2028
				Roadway Information <u>Miles</u> <u>AADT</u> <u>Truck Pct</u> <u>NHS</u> 4.92 31,534 28.8 Y		
I 55	UNDER 800TH AVE AT BROADWELL INTCHG	BRIDGE NEW DECK BRIDGE PAINTING BRIDGE REPAIR MISCELLANEOUS REHABILITATION - BRIDGES	\$3,500,000	LOGAN	4	2024-2028
				Structure Information <u>Str Number</u> <u>AADT</u> <u>Truck Pct</u> <u>NHS</u> 0540039 150 20 N		
I 55	UNDER I-55 BUS (OLD US 66) SW OF LINCOLN	BRIDGE NEW DECK REHABILITATION - BRIDGES	\$3,600,000	LOGAN	4	2024-2028
				Structure Information <u>Str Number</u> <u>AADT</u> <u>Truck Pct</u> <u>NHS</u> 0540040 375 10 N		

**FY 2023-2028 Rebuild Illinois
Highway Improvement Program
District 6
State Highways**

Route / Street	Location	Improvements	Est. Cost	County	MYP Years																																	
		TAMP Category			Past	Current																																
I 55 BUS 6TH ST STEVENSON DR	I-72 TO 0.1 MI N OF STEVENSON DR IN SPRINGFIELD Miles = 2.51	RECONSTRUCTION INTERSECTION IMPROVEMENT TURNING LANES SIDEWALKS <div>RECONSTRUCTION - PAVEMENTS</div>	\$19,000,000	SANGAMON	4	2024-2028																																
<div>Roadway Information</div> <table><tr><th>Miles</th><th>AADT</th><th>Truck Pct</th><th>NHS</th></tr><tr><td>1.16</td><td>20,900</td><td>2.5</td><td>Y</td></tr><tr><td>0.13</td><td>13,000</td><td>1.9</td><td>Y</td></tr><tr><td>0.06</td><td>1,900</td><td>0.0</td><td>N</td></tr><tr><td>0.14</td><td>1,882</td><td>0.0</td><td>N</td></tr><tr><td>0.16</td><td>4,350</td><td>0.0</td><td>N</td></tr><tr><td>0.02</td><td>400</td><td>0.0</td><td>N</td></tr><tr><td>0.07</td><td>400</td><td>0.0</td><td>N</td></tr></table>							Miles	AADT	Truck Pct	NHS	1.16	20,900	2.5	Y	0.13	13,000	1.9	Y	0.06	1,900	0.0	N	0.14	1,882	0.0	N	0.16	4,350	0.0	N	0.02	400	0.0	N	0.07	400	0.0	N
Miles	AADT	Truck Pct	NHS																																			
1.16	20,900	2.5	Y																																			
0.13	13,000	1.9	Y																																			
0.06	1,900	0.0	N																																			
0.14	1,882	0.0	N																																			
0.16	4,350	0.0	N																																			
0.02	400	0.0	N																																			
0.07	400	0.0	N																																			
I 55 BUS 6TH ST STEVENSON DR	I-72 TO 0.1 MI N OF STEVENSON DR IN SPRINGFIELD Miles = 0.01	ADDITIONAL LANES TURNING LANES <div>INITIAL CONSTRUCTION - PAVEMENTS</div>	\$6,000,000	SANGAMON	4	2024-2028																																
I 55 BUS 6TH ST STEVENSON DR	I-72 TO 0.1 MI N OF STEVENSON DR IN SPRINGFIELD	CONSTRUCTION ENGINEERING <div>RECONSTRUCTION - PAVEMENTS</div>	\$1,900,000	SANGAMON	4	2024-2028																																

**FY 2023-2028 Rebuild Illinois
Highway Improvement Program
District 6
State Highways**

Route / Street	Location	Improvements	Est. Cost	County	MYP Years	
		TAMP Category			Past	Current
I 55 BUS I 55 BUSA 6TH ST 5TH ST	0.1 MI N OF STEVENSON DR TO 0.1 MI N OF STANFORD AVE IN SPRINGFIELD Miles = 1.43	RECONSTRUCTION INTERSECTION RECONSTN TURNING LANES	\$12,000,000	SANGAMON	4	2024-2028
Roadway Information		RECONSTRUCTION - PAVEMENTS				
<u>Miles</u>	<u>AADT</u>	<u>Truck Pct</u>	<u>NHS</u>			
0.61	21,710	2.3	Y			
0.15	12,200	3.2	Y			
0.15	13,367	12.3	Y			
I 55 BUS I 55 BUSA 6TH ST 5TH ST	0.1 MI N OF STEVENSON DR TO 0.1 MI N OF STANFORD AVE IN SPRINGFIELD Miles = 0.01	ADDITIONAL LANES	\$800,000	SANGAMON	4	2024-2028
		INITIAL CONSTRUCTION - PAVEMENTS				
I 55 BUS I 55 BUSA 6TH ST 5TH ST	0.1 MI N OF STEVENSON DR TO 0.1 MI N OF STANFORD AVE IN SPRINGFIELD	UTILITY ADJUSTMENT	\$500,000	SANGAMON	4	2024-2028
		RECONSTRUCTION - PAVEMENTS				

**FY 2023-2028 Rebuild Illinois
Highway Improvement Program
District 6
State Highways**

Route / Street	Location	Improvements	Est. Cost	County	MYP Years	
		TAMP Category			Past	Current
I 55 BUS I 55 BUSA 6TH ST 5TH ST	0.1 MI N OF STEVENSON DR TO 0.1 MI N OF STANFORD AVE IN SPRINGFIELD	CONSTRUCTION ENGINEERING	\$200,000	SANGAMON	4	2024-2028
RECONSTRUCTION - PAVEMENTS						
I 55 BUS 6TH ST	N OF STANFORD AVE TO MYRTLE ST IN SPRINGFIELD Miles = 1.02	STANDARD OVERLAY ADA IMPROVEMENTS COLD MILLING PATCHING CURB AND GUTTER PARKING IMPROVEMENT	\$2,400,000	SANGAMON	7	2023
REHABILITATION - PAVEMENTS						
Roadway Information Miles AADT Truck Pct NHS 1.02 12,043 3.0 Y						
I 55 BUS 6TH ST	AT ASH ST IN SPRINGFIELD	TRAF SIGNAL REPLACEMENT ADA IMPROVEMENTS	\$300,000	SANGAMON	1	2023
MISCELLANEOUS IMPROVEMENTS						
I 55 BUS	0.2 MI N OF DIRKSEN PKWY IN SPRINGFIELD TO 0.3 MI N OF ANDREW RD IN SHERMAN Miles = 2.98	DESIGNED OVERLAY	\$5,000,000	SANGAMON	4	2024-2028
REHABILITATION - PAVEMENTS						
Roadway Information Miles AADT Truck Pct NHS 2.98 13,216 4.7 Y						

**FY 2023-2028 Rebuild Illinois
Highway Improvement Program
District 6
State Highways**

Route / Street	Location	Improvements	Est. Cost	County	MYP Years	
		TAMP Category			Past	Current
I 55 BUS LINCOLN PKWY	I-55 BUS: W OF I-55 INTCHG SW OF LINCOLN TO 5TH ST IN LINCOLN; LINCOLN PKWY: I-55 BUS (5TH ST) TO 0.1 MI N OF ILL 10 IN LINCOLN	CRACK & JOINT SEALING	\$90,000	LOGAN	1	2023
		PRESERVATION - PAVEMENTS				
I 55 BUS KICKAPOO ST	0.1 MI S OF I-55 BUS (LINCOLN PKWY) N OF LINCOLN TO N OF ILL 10/121 IN LINCOLN Miles = 1.58	DESIGNED OVERLAY ADA IMPROVEMENTS	\$1,300,000	LOGAN	4	2024-2028
		REHABILITATION - PAVEMENTS				
Roadway Information Miles AADT Truck Pct NHS 1.58 3,547 7.7 N						
I 55 BUSA 5TH ST	SPRUCE ST TO S OF ASH ST IN SPRINGFIELD Miles = 0.33	RECONSTRUCTION ADA IMPROVEMENTS	\$3,000,000	SANGAMON	2	2023
		RECONSTRUCTION - PAVEMENTS				
Roadway Information Miles AADT Truck Pct NHS 0.33 11,618 3.9 Y						
I 55 BUSA 5TH ST	AT ASH ST & LAUREL ST IN SPRINGFIELD	TRAF SIGNAL REPLACEMENT ADA IMPROVEMENTS	\$600,000	SANGAMON	1	2023
		MISCELLANEOUS IMPROVEMENTS				
I 72	MARK TWAIN MEMORIAL BRIDGE AT MISSISSIPPI RIVER IN HANNIBAL MISSOURI LEAD AGENCY; ILLINOIS' SHARE OF THE COST.	BRIDGE REPAIR BRIDGE JOINT REPLACE/REPAIR PIER REPAIR	\$280,000	PIKE	3	2023
		PRESERVATION - BRIDGES				

**FY 2023-2028 Rebuild Illinois
Highway Improvement Program
District 6
State Highways**

Route / Street	Location	Improvements	Est. Cost	County	MYP Years	
		TAMP Category			Past	Current
I 72	MARK TWAIN MEMORIAL BRIDGE AT MISSISSIPPI RIVER IN HANNIBAL	BRIDGE DECK SEALING	\$30,000	PIKE	3	2024-2028
	MISSOURI LEAD AGENCY; ILLINOIS' SHARE OF THE COST.					
		PRESERVATION - BRIDGES				
I 72	PIGEON CREEK 2.5 MI W OF ILL 96	BRIDGE DECK OVERLAY BRIDGE REPAIR BRIDGE JOINT REPLACE/REPAIR BRIDGE PAINTING	\$2,400,000	PIKE	2	2023
		PRESERVATION - BRIDGES				
I 72	WALNUT CREEK / SPRAGUE DITCH 2.2 MI W OF ILL 96	BRIDGE DECK OVERLAY BRIDGE PAINTING BRIDGE JOINT REPLACE/REPAIR BRIDGE REPAIR	\$2,200,000	PIKE	2	2023
		PRESERVATION - BRIDGES				
I 72	OVER TR 92 (250TH ST), NS RR, HADLEY CREEK & TR 149 (315TH AVE) 1.8 MI W OF CH 4 AT BARRY INTCHG	BRIDGE DECK OVERLAY BRIDGE PAINTING BRIDGE JOINT REPLACE/REPAIR	\$9,300,000	PIKE	1	2024-2028
	ILLINOIS SPECIAL BRIDGE PROGRAM PROJECT.					
		PRESERVATION - BRIDGES				

**FY 2023-2028 Rebuild Illinois
Highway Improvement Program
District 6
State Highways**

Route / Street		Location	Improvements	Est. Cost	County	MYP Years	
			TAMP Category			Past	Current
I	72	OVER TR 92 (250TH ST), NS RR, HADLEY CREEK & TR 149 (315TH AVE) 1.8 MI W OF CH 4 AT BARRY INTCHG ILLINOIS SPECIAL BRIDGE PROGRAM PROJECT.	RR FLAGGER	\$275,000	PIKE	1	2024-2028
			PRESERVATION - BRIDGES				
I	72	E OF TR 148 (300TH ST) OVERHEAD TO 0.4 MI W OF CH 3 Miles = 7.06	STANDARD OVERLAY SHOULDER RECONSTRUCTION PATCHING COLD MILLING UNDERDRAINS BRIDGE DECK REPAIRS BRIDGE JOINT REPLACE/REPAIR	\$21,800,000	PIKE	1	2024-2028
Roadway Information			REHABILITATION - PAVEMENTS				
Miles	AADT	Truck Pct	NHS				
7.06	7,800	36.9	Y				
I	72	BAY CREEK 0.9 MI W OF CH 3 AT NEW SALEM INTCHG	BRIDGE DECK OVERLAY BRIDGE JOINT REPLACE/REPAIR MISCELLANEOUS	\$1,400,000	PIKE	3	2024-2028
			PRESERVATION - BRIDGES				

**FY 2023-2028 Rebuild Illinois
Highway Improvement Program
District 6
State Highways**

Route / Street		Location	Improvements	Est. Cost	County	MYP Years	
			TAMP Category			Past	Current
I 72		0.4 MI W OF CH 3 TO 0.4 MI E OF US 54 / ILL 107 Miles = 7.33	STANDARD OVERLAY SHOULDER RECONSTRUCTION PATCHING COLD MILLING UNDERDRAINS RAMP REPAIR BRIDGE DECK REPAIRS BRIDGE JOINT REPLACE/REPAIR	\$17,600,000	PIKE	1	2024-2028
Roadway Information			REHABILITATION - PAVEMENTS				
Miles	AADT	Truck Pct	NHS				
4.49	7,187	41.5	Y				
I 72		UNDER CH 3 & ILL 107	BRIDGE DECK OVERLAY BRIDGE JOINT REPLACE/REPAIR	\$2,200,000	PIKE	1	2024-2028
US 36			PRESERVATION - BRIDGES				
I 72		OVER TR 55 (W PHILLIPS FERRY RD) 0.9 MI E & DRAINAGE DITCH 1.2 MI E OF PIKE CO LINE	BRIDGE DECK OVERLAY BRIDGE PAINTING BRIDGE JOINT REPLACE/REPAIR BRIDGE REPAIR MISCELLANEOUS	\$3,200,000	SCOTT	1	2023
			PRESERVATION - BRIDGES				
I 72		0.5 MI W OF TO 1.5 MI E OF OLD US 36 N OF WINCHESTER Miles = 3.64	DESIGNED OVERLAY BRIDGE REMOVAL/DEMOLITION RAMP REPAIR COLD MILLING PATCHING	\$11,000,000	SCOTT	1	2024-2028
Roadway Information			REHABILITATION - PAVEMENTS				
Miles	AADT	Truck Pct	NHS				
2.03	9,064	34.3	Y				

**FY 2023-2028 Rebuild Illinois
Highway Improvement Program
District 6
State Highways**

Route / Street		Location	Improvements	Est. Cost	County	MYP Years	
			TAMP Category			Past	Current
I 72		UNDER OLD US 36 AT WINCHESTER INTCHG	BRIDGE NEW DECK BRIDGE REPAIR	\$3,200,000	SCOTT	4	2024-2028
			REHABILITATION - BRIDGES	Structure Information Str NumberAADTTruck PctNHS 08600272,7006N			
I 72		1.5 MI E OF OLD US 36 TO 0.7 MI W OF US 67 Miles = 6.64	DESIGNED OVERLAY BRIDGE NEW DECK BRIDGE DECK REPAIRS BRIDGE JOINT REPLACE/REPAIR	\$23,300,000	SCOTT MORGAN	1	2024-2028
Roadway Information MilesAADTTruck PctNHS 3.429,15034.2Y 3.229,15034.2Y			REHABILITATION - PAVEMENTS	Structure Information Str NumberAADTTruck PctNHS 08600234,57534Y 08600244,57534Y			
I 72		MAUVAISE TERRE CREEK 0.3 MI NE OF ILL 104 E OF JACKSONVILLE	BRIDGE NEW DECK	\$4,100,000	MORGAN	1	2024-2028
			REHABILITATION - BRIDGES	Structure Information Str NumberAADTTruck PctNHS 06900424,90032Y 06900434,90032Y			
I 72		0.5 MI SW OF I-72 BUS TO 0.6 MI E OF TR 284 (MATSON RD) OVERHEAD E OF JACKSONVILLE Miles = 5.50	DESIGNED OVERLAY RAMP REPAIR COLD MILLING PATCHING BRIDGE DECK REPAIRS BRIDGE JOINT REPLACE/REPAIR BRIDGE REPAIR	\$13,400,000	MORGAN	1	2024-2028
Roadway Information MilesAADTTruck PctNHS 3.6914,30924.7Y			REHABILITATION - PAVEMENTS				

**FY 2023-2028 Rebuild Illinois
Highway Improvement Program
District 6
State Highways**

Route / Street	Location	Improvements	Est. Cost	County	MYP Years	
		TAMP Category			Past	Current
I 72 US 36	UNDER TR 232 (FOX LANE / GINDER RD), AT N FORK MAUVAISE TERRE CREEK 1.1 MI NE OF OLD US 36 & OVER TR 284 (MATSON RD)	BRIDGE DECK OVERLAY BRIDGE JOINT REPLACE/REPAIR	\$3,600,000	MORGAN	1	2024-2028
		PRESERVATION - BRIDGES				
I 72 US 36	SPRING CREEK 0.2 MI W OF SANGAMON CO LINE	BRIDGE NEW DECK	\$2,800,000	MORGAN	1	2024-2028
		REHABILITATION - BRIDGES		Structure Information		
				Str Number	AADT	Truck Pct NHS
				0690059	7,500	23 Y
				0690060	7,500	23 Y
I 72	W OF OLD CHATHAM RD TO 0.6 MI E OF MACARTHUR BLVD INTCHG IN SPRINGFIELD Miles = 1.42	DESIGNED OVERLAY	\$4,700,000	SANGAMON	3	2024-2028
		REHABILITATION - PAVEMENTS				
				Roadway Information		
				Miles	AADT	Truck Pct NHS
				1.42	37,779	12.0 Y
I 72	UNDER CH 19 (BUFFALO / MECHANICSBURG RD INTCHG)	BRIDGE NEW DECK BRIDGE PAINTING BRIDGE REPAIR	\$3,000,000	SANGAMON	4	2024-2028
		REHABILITATION - BRIDGES				
				Structure Information		
				Str Number	AADT	Truck Pct NHS
				0840156	1,250	7 N

**FY 2023-2028 Rebuild Illinois
Highway Improvement Program
District 6
State Highways**

Route / Street	Location	Improvements	Est. Cost	County	MYP Years	
		TAMP Category			Past	Current
I 72 BUS ILL 104 MORTON AVE	MAUVAISE TERRE CREEK 0.7 MI E OF ILL 267	BRIDGE REPLACEMENT	\$3,600,000	MORGAN	6	2024-2028
		RECONSTRUCTION - BRIDGES	Structure Information <u>Str Number</u> <u>AADT</u> <u>Truck Pct</u> <u>NHS</u> 0690009 11,700 6 Y			
I 155	OVER I-55 (SB)	BRIDGE NEW DECK	\$1,800,000	LOGAN	4	2024-2028
		REHABILITATION - BRIDGES	Structure Information <u>Str Number</u> <u>AADT</u> <u>Truck Pct</u> <u>NHS</u> 0540050 4,825 23 Y			
I 155	OVER I-155 (NB) & I-55 (SB)	BRIDGE NEW DECK	\$1,700,000	LOGAN	4	2024-2028
		REHABILITATION - BRIDGES	Structure Information <u>Str Number</u> <u>AADT</u> <u>Truck Pct</u> <u>NHS</u> 0540051 50 20 Y			
I 155	0.9 MI N OF I-55 NW OF LINCOLN TO 1 MI S OF TR 33 (2300 N) AT HARTSBURG INTCHG Miles = 4.08	STANDARD OVERLAY SHOULDER RECONSTRUCTION COLD MILLING UNDERDRAINS BRIDGE DECK REPAIRS BRIDGE JOINT REPLACE/REPAIR	\$14,600,000	LOGAN	1	2024-2028
		REHABILITATION - PAVEMENTS	Roadway Information <u>Miles</u> <u>AADT</u> <u>Truck Pct</u> <u>NHS</u> 4.08 9,650 23.1 Y			

**FY 2023-2028 Rebuild Illinois
Highway Improvement Program
District 6
State Highways**

Route / Street	Location	Improvements	Est. Cost	County	MYP Years	
		TAMP Category			Past	Current
I 155	AT SUGAR CREEK 3.3 MI N OF I-55 NW OF LINCOLN	BRIDGE DECK OVERLAY BRIDGE REPAIR	\$3,200,000	LOGAN	1	2024-2028
		PRESERVATION - BRIDGES				
I 172 ILL 110	0.2 MI N OF PIKE CO LINE TO 0.4 MI N OF ILL 96 Miles = 9.98	MICROSURFACING 2 PASS FOG SEAL	\$2,400,000	ADAMS	1	2024-2028
		PRESERVATION - PAVEMENTS				
I 172 ILL 110	OVER BN RR 1.5 MI S OF US 24	BRIDGE SUPERSTRUCTURE REPLACE	\$6,500,000	ADAMS	1	2024-2028
		REHABILITATION - BRIDGES				
				Structure Information		
				<u>Str Number</u>	<u>AADT</u>	<u>Truck Pct</u> <u>NHS</u>
				0010050	3,700	13 Y
				0010051	3,700	13 Y
US 24	QUINCY MEMORIAL BRIDGE AT MISSISSIPPI RIVER	P.E. (CONSULTANT PLANS)	\$6,000,000	ADAMS	10	2024-2028
ILLINOIS LEAD AGENCY; MISSOURI AND ILLINOIS WILL SHARE COST EQUALLY.		RECONSTRUCTION - BRIDGES				

**FY 2023-2028 Rebuild Illinois
Highway Improvement Program
District 6
State Highways**

Route / Street	Location	Improvements	Est. Cost	County	MYP Years	
		TAMP Category			Past	Current
US 24 ILL 57 ILL 104 3RD ST 4TH ST BROADWAY ST MAINE ST	US 24: MISSISSIPPI RIVER BRIDGES TO 0.1 MI N OF GARDNER PARK DR & ILL 57: W OF 4TH ST TO BROADWAY ST IN QUINCY & ILL 104: 3RD ST TO E OF 4TH ST Miles = 3.96	DESIGNED OVERLAY ADA IMPROVEMENTS PATCHING	\$6,200,000	ADAMS	6	2024-2028
Roadway Information		REHABILITATION - PAVEMENTS				
<u>Miles</u>	<u>AADT</u>	<u>Truck Pct</u>	<u>NHS</u>			
1.93	5,882	9.3	Y			
0.27	4,367	10.5	Y			
1.46	5,192	10.9	Y			
0.20	5,045	11.7	Y			
0.10	10,120	4.2	Y			
US 24	0.1 MI E OF ILL 96 (N) TO 0.1 MI E OF E 1334RD LN E OF FOWLER Miles = 5.95	STANDARD OVERLAY NEW SHOULDERS MILLED RUMBLE STRIP ADA IMPROVEMENTS	\$7,500,000	ADAMS	8	2024-2028
Roadway Information		REHABILITATION - PAVEMENTS				
<u>Miles</u>	<u>AADT</u>	<u>Truck Pct</u>	<u>NHS</u>			
3.06	4,035	11.5	Y			
2.89	4,350	10.6	Y			
US 24	ECL OF CAMP POINT TO 0.1 MI E OF ILL 94 Miles = 1.49	DESIGNED OVERLAY SHOULDER RECONSTRUCTION MILLED RUMBLE STRIP	\$800,000	ADAMS	4	2024-2028
Roadway Information		REHABILITATION - PAVEMENTS				
<u>Miles</u>	<u>AADT</u>	<u>Truck Pct</u>	<u>NHS</u>			
1.49	4,017	10.7	Y			

**FY 2023-2028 Rebuild Illinois
Highway Improvement Program
District 6
State Highways**

Route / Street	Location	Improvements	Est. Cost	County	MYP Years	
		TAMP Category			Past	Current
US 24	AT ILL 94 1.4 MI E OF CAMP POINT	INTERSECTION IMPROVEMENT LEFT TURN LANES	\$750,000	ADAMS	1	2024-2028
		MISCELLANEOUS IMPROVEMENTS				
US 24	0.5 MI E OF TIMEWELL RD TO 0.3 MI W OF BUCKHORN / DAMON RD IN MOUNT STERLING Miles = 4.75	DESIGNED OVERLAY	\$1,900,000	BROWN	4	2024-2028
		REHABILITATION - PAVEMENTS				
Roadway Information						
<u>Miles</u>	<u>AADT</u>	<u>Truck Pct</u>	<u>NHS</u>			
4.75	3,183	14.2	Y			
US 24 ILL 99	US 24: 0.3 MI W OF BUCKHORN / DAMON RD TO ILL 99 N (CROSS ST) & ILL 99 S (PITTSFIELD RD) TO 0.5 MI E; US 24 / ILL 99: CROSS ST TO PITTSFIELD RD (ALL IN MOUNT STERLING) Miles = 1.65	DESIGNED OVERLAY NEW SHOULDERS ADA IMPROVEMENTS	\$1,800,000	BROWN	1	2024-2028
		REHABILITATION - PAVEMENTS				
Roadway Information						
<u>Miles</u>	<u>AADT</u>	<u>Truck Pct</u>	<u>NHS</u>			
1.65	4,885	10.8	Y			
US 24	0.1 MI W OF CEDAR ST TO W OF CONGRESS ST IN RUSHVILLE Miles = 0.48	DESIGNED OVERLAY ADA IMPROVEMENTS	\$600,000	SCHUYLER	3	2024-2028
		REHABILITATION - PAVEMENTS				
Roadway Information						
<u>Miles</u>	<u>AADT</u>	<u>Truck Pct</u>	<u>NHS</u>			
0.48	4,269	7.2	Y			
US 24 A	QUINCY BAYVIEW BRIDGE AT MISSISSIPPI RIVER	BRIDGE DECK REPAIRS	\$500,000	ADAMS	2	2024-2028
	ILLINOIS LEAD AGENCY; MISSOURI AND ILLINOIS WILL SHARE COST EQUALLY.					
		MAINTENANCE - BRIDGES				

**FY 2023-2028 Rebuild Illinois
Highway Improvement Program
District 6
State Highways**

Route / Street	Location	Improvements	Est. Cost	County	MYP Years	
		TAMP Category			Past	Current
US 24 A	QUINCY BAYVIEW BRIDGE AT MISSISSIPPI RIVER	BRIDGE DECK SEALING	\$60,000	ADAMS	4	2024-2028
ILLINOIS LEAD AGENCY; MISSOURI AND ILLINOIS WILL SHARE COST EQUALLY.						
PRESERVATION - BRIDGES						
US 24 A	QUINCY BAYVIEW BRIDGE AT MISSISSIPPI RIVER	P.E. (BRIDGE INSPECTION)	\$1,500,000	ADAMS	5	2023
ILLINOIS LEAD AGENCY; MISSOURI AND ILLINOIS WILL SHARE COST EQUALLY.						
MISCELLANEOUS IMPROVEMENTS						
US 51 ILL 16	US 51 / ILL 16: 0.1 MI E OF PINE ST TO E OF SPRUCE ST; US 51: S OF 6TH ST TO S OF COLD SPRINGS RD (ALL IN PANA) Miles = 0.90	STANDARD OVERLAY ADA IMPROVEMENTS COLD MILLING PATCHING	\$700,000	CHRISTIAN	1	2024-2028
Roadway Information		REHABILITATION - PAVEMENTS				
Miles	AADT	Truck Pct	NHS			
0.39	5,945	11.9	Y			
0.51	4,361	16.3	Y			
US 51 ILL 16	US 51 / ILL 16: AT ILL 29, 1ST ST & 2ND ST; US 51 AT 3RD ST & 4TH ST (ALL IN PANA)	TRAF SIGNAL REPLACEMENT ADA IMPROVEMENTS	\$2,000,000	CHRISTIAN	1	2024-2028
MISCELLANEOUS IMPROVEMENTS						
US 51 ILL 16	US 51 / ILL 16: E OF SPRUCE ST TO 2ND ST; US 51: 2ND ST TO S OF 6TH ST (ALL IN PANA) Miles = 0.83	RECONSTRUCTION ADA IMPROVEMENTS	\$4,600,000	CHRISTIAN	8	2024-2028
Roadway Information		RECONSTRUCTION - PAVEMENTS				
Miles	AADT	Truck Pct	NHS			
0.83	5,521	9.9	Y			

**FY 2023-2028 Rebuild Illinois
Highway Improvement Program
District 6
State Highways**

Route / Street		Location	Improvements	Est. Cost	County	MYP Years	
			TAMP Category			Past	Current
US 54	0.2 MI S OF 345TH ST SW OF PITTSFIELD TO N OF JIM TOWN HOLLOW RD IN SUMMER HILL Miles = 3.97		DESIGNED OVERLAY	\$2,400,000	PIKE	3	2024-2028
Roadway Information			REHABILITATION - PAVEMENTS				
Miles	AADT	Truck Pct	NHS				
3.97	2,850	14.0	Y				
US 54	PLUM POINT SLOUGH 0.8 MI N OF MISSOURI STATE LINE		BRIDGE REPLACEMENT	\$1,600,000	PIKE	4	2024-2028
			RECONSTRUCTION - BRIDGES				
					Structure Information		
					Str Number	AADT	Truck Pct NHS
					0750022	3,100	17 Y
US 67 ILL 100	ILLINOIS RIVER BRIDGE AT BEARDSTOWN Miles = 1.66		BRIDGE REPLACEMENT HORIZONTAL REALIGNMENT CULVERT (NEW) CULVERT EXTENSION	\$74,000,000	SCHUYLER CASS	6	2023
ILLINOIS SPECIAL BRIDGE PROGRAM PROJECT.			RECONSTRUCTION - BRIDGES				
					Structure Information		
					Str Number	AADT	Truck Pct NHS
					0090001	5,900	9 Y
US 67 ILL 100	ILLINOIS RIVER BRIDGE AT BEARDSTOWN		CONSTRUCTION ENGINEERING	\$1,000,000	SCHUYLER CASS	6	2023
ILLINOIS SPECIAL BRIDGE PROGRAM PROJECT.			RECONSTRUCTION - BRIDGES				

**FY 2023-2028 Rebuild Illinois
Highway Improvement Program
District 6
State Highways**

Route / Street	Location	Improvements	Est. Cost	County	MYP Years	
		TAMP Category			Past	Current
US 67 ILL 100 ILL 125	US 67: 0.2 MI W OF ILL 125 TO 0.1 MI S OF ILL 125 & ILL 125: US 67 TO 0.1 MI E OF S BLUFF SPRINGS RD Miles = 5.61	DESIGNED OVERLAY ADA IMPROVEMENTS	\$3,900,000	CASS	5	2024-2028
Roadway Information		REHABILITATION - PAVEMENTS				
<u>Miles</u>	<u>AADT</u>	<u>Truck Pct</u>	<u>NHS</u>			
0.32	5,063	9.7	Y			
5.29	4,875	10.8	N			
US 67 ILL 100 ILL 104	US 67: HONEY POINT RD 1 MI N OF CASS / MORGAN CO LINE TO 2 MI E OF ILL 100 & ILL 100: US 67 TO 0.3 MI S Miles = 7.49	DESIGNED OVERLAY	\$7,900,000	MORGAN CASS	4	2024-2028
Roadway Information		REHABILITATION - PAVEMENTS				
<u>Miles</u>	<u>AADT</u>	<u>Truck Pct</u>	<u>NHS</u>			
1.03	2,050	25.4	Y			
6.12	2,957	21.0	Y			
0.34	1,500	17.3	N			
US 136	MISSISSIPPI RIVER BRIDGE AT KEOKUK	BRIDGE DECK OVERLAY BRIDGE REPAIR BRIDGE JOINT REPLACE/REPAIR <i>ILLINOIS LEAD AGENCY; IOWA AND ILLINOIS WILL SHARE COST EQUALLY.</i>	\$10,000,000	HANCOCK	8	2024-2028
		PRESERVATION - BRIDGES				
US 136	MISSISSIPPI RIVER BRIDGE AT KEOKUK	BRIDGE DECK SEALING	\$80,000	HANCOCK	2	2024-2028
		<i>ILLINOIS LEAD AGENCY; IOWA AND ILLINOIS WILL SHARE COST EQUALLY.</i>				
		PRESERVATION - BRIDGES				

**FY 2023-2028 Rebuild Illinois
Highway Improvement Program
District 6
State Highways**

Route / Street	Location	Improvements	Est. Cost	County	MYP Years	
		TAMP Category			Past	Current
US 136 S SECOND ST	MISSISSIPPI RIVER TO 0.1 MI E OF MAIN ST IN HAMILTON Miles = 0.80	VERTICAL REALIGNMENT BRIDGE REPLACEMENT RR CROSSING IMPROVEMENT	\$12,000,000	HANCOCK	3	2024-2028
		RECONSTRUCTION - PAVEMENTS				
<div>Structure Information</div> <div><div>Str Number</div><div>AADT</div><div>Truck Pct</div><div>NHS</div></div> <div><div>0340001</div><div>5,950</div><div>9</div><div>Y</div></div>						
US 136 S SECOND ST	MISSISSIPPI RIVER TO 0.1 MI E OF MAIN ST IN HAMILTON	ARCHAEOLOGICAL SURVEY	\$100,000	HANCOCK	3	2024-2028
		RECONSTRUCTION - PAVEMENTS				
US 136 S SECOND ST	MISSISSIPPI RIVER TO 0.1 MI E OF MAIN ST IN HAMILTON	LAND ACQUISITION	\$100,000	HANCOCK	3	2023
		RECONSTRUCTION - PAVEMENTS				
US 136 S SECOND ST	MISSISSIPPI RIVER TO 0.1 MI E OF MAIN ST IN HAMILTON	LAND ACQUISITION	\$1,250,000	HANCOCK	1	2024-2028
		RECONSTRUCTION - PAVEMENTS				
US 136 S SECOND ST	MISSISSIPPI RIVER TO 0.1 MI E OF MAIN ST IN HAMILTON	UTILITY ADJUSTMENT	\$400,000	HANCOCK	3	2024-2028
		RECONSTRUCTION - PAVEMENTS				

**FY 2023-2028 Rebuild Illinois
Highway Improvement Program
District 6
State Highways**

Route / Street	Location	Improvements	Est. Cost	County	MYP Years	
		TAMP Category			Past	Current
US 136 ILL 96	US 136: 0.1 MI E OF MAIN ST IN HAMILTON TO 0.1 MI E OF HAMILTON & ILL 96: US 136 TO S OF US 136 IN HAMILTON Miles = 1.95	DESIGNED OVERLAY ADA IMPROVEMENTS	\$1,800,000	HANCOCK	3	2024-2028
Roadway Information		REHABILITATION - PAVEMENTS				
<u>Miles</u>	<u>AADT</u>	<u>Truck Pct</u>	<u>NHS</u>			
1.91	6,725	10.2	Y			
0.04	2,500	8.0	N			
US 136 ILL 94	US 136: E OF MARION ST TO W OF 1500 N & ILL 94: N OF US 136 TO US 136 (ALL IN CARTHAGE) Miles = 1.18	STANDARD OVERLAY ADA IMPROVEMENTS	\$1,700,000	HANCOCK	4	2024-2028
Roadway Information		REHABILITATION - PAVEMENTS				
<u>Miles</u>	<u>AADT</u>	<u>Truck Pct</u>	<u>NHS</u>			
1.14	5,377	12.6	Y			
0.04	3,150	8.9	N			
US 136 ILL 78 ILL 97	US 136: ILLINOIS RIVER BRIDGE TO S OF RANDOLPH ST; ILL 97: US 136 TO S MCKINLEY ST; ILL 78: US 136 TO S OF ILLINOIS ST (ALL IN HAVANA) Miles = 0.91	RECONSTRUCTION ADA IMPROVEMENTS VERTICAL REALIGNMENT BI-DIRECT LEFT TURN LANE	\$5,400,000	MASON	8	2024-2028
Roadway Information		RECONSTRUCTION - PAVEMENTS				
<u>Miles</u>	<u>AADT</u>	<u>Truck Pct</u>	<u>NHS</u>			
0.72	6,406	11.2	Y			
0.10	3,350	11.5	N			
0.09	3,100	4.8	N			
US 136 ILL 78 ILL 97	US 136: ILLINOIS RIVER BRIDGE TO E OF CHARLOTTE AVE; ILL 97: US 136 TO S MCKINLEY ST; ILL 78: US 136 TO N OF IM RR (ALL IN HAVANA)	LAND ACQUISITION	\$500,000	MASON	4	2024-2028
		RECONSTRUCTION - PAVEMENTS				

**FY 2023-2028 Rebuild Illinois
Highway Improvement Program
District 6
State Highways**

Route / Street		Location	Improvements	Est. Cost	County	MYP Years	
			TAMP Category			Past	Current
US 136 ILL 78 ILL 97		US 136: ILLINOIS RIVER BRIDGE TO E OF CHARLOTTE AVE; ILL 97: US 136 TO S MCKINLEY ST; ILL 78: US 136 TO N OF IM RR (ALL IN HAVANA)	UTILITY ADJUSTMENT	\$250,000	MASON	4	2024-2028
			RECONSTRUCTION - PAVEMENTS				
US 136 ILL 97		AT WATER ST, SCHRADER ST & PROMENADE ST IN HAVANA	TRAF SIGNAL REPLACEMENT ADA IMPROVEMENTS	\$1,200,000	MASON	1	2024-2028
			MISCELLANEOUS IMPROVEMENTS				
US 136		S OF RANDOLPH ST TO E OF CHARLOTTE AVE Miles = 0.40	DESIGNED OVERLAY ADA IMPROVEMENTS INTERSECTION IMPROVEMENT	\$700,000	MASON	4	2024-2028
			REHABILITATION - PAVEMENTS				
Roadway Information							
Miles	AADT	Truck Pct	NHS				
0.40	5,580	13.1	Y				
US 136 ILL 29		0.1 MI E OF FORREST CITY RD (CR 2800 E) TO LOGAN CO LINE IN SAN JOSE Miles = 11.91	CAPE SEAL GRINDING ADA IMPROVEMENTS FOG SEAL	\$1,300,000	MASON	1	2024-2028
			PRESERVATION - PAVEMENTS				

**FY 2023-2028 Rebuild Illinois
Highway Improvement Program
District 6
State Highways**

Route / Street	Location	Improvements	Est. Cost	County	MYP Years	
		TAMP Category			Past	Current
ILL 4 VETERANS PKWY	AT SPRING CREEK 0.3 MI S OF ILL 97 (JEFFERSON ST) IN SPRINGFIELD	BRIDGE DECK OVERLAY BRIDGE JOINT REPLACE/REPAIR BRIDGE REPAIR MISCELLANEOUS	\$1,550,000	SANGAMON	1	2024-2028
		PRESERVATION - BRIDGES				
ILL 4 VETERANS PKWY	0.2 MI N OF GREENBRIAR DR TO 0.1 MI S OF PRAIRIE CROSSING DR IN SPRINGFIELD Miles = 2.98	DESIGNED OVERLAY	\$7,100,000	SANGAMON	4	2024-2028
		REHABILITATION - PAVEMENTS				
Roadway Information						
<u>Miles</u>	<u>AADT</u>	<u>Truck Pct</u>	<u>NHS</u>			
2.98	26,630	4.2	Y			
ILL 4 VETERANS PKWY	AT LINDBERGH BLVD IN SPRINGFIELD	INTERSECTION RECONSTN LEFT TURN LANES TRAF SIGNAL REPLACEMENT	\$4,000,000	SANGAMON	2	2024-2028
		MISCELLANEOUS IMPROVEMENTS				
ILL 4 VETERANS PKWY (SOUTHBOUND)	OVER NS RR & GATEWAY WEST RR 0.1 M N OF I-72 INTCHG IN SPRINGFIELD	BRIDGE DECK OVERLAY	\$2,000,000	SANGAMON	4	2024-2028
		PRESERVATION - BRIDGES				
ILL 4	0.2 MI N OF MANSION RD TO N OF TEAL DR IN CHATHAM Miles = 1.18	DESIGNED OVERLAY ADA IMPROVEMENTS	\$3,000,000	SANGAMON	4	2024-2028
		REHABILITATION - PAVEMENTS				
Roadway Information						
<u>Miles</u>	<u>AADT</u>	<u>Truck Pct</u>	<u>NHS</u>			
1.18	17,861	4.0	Y			

**FY 2023-2028 Rebuild Illinois
Highway Improvement Program
District 6
State Highways**

Route / Street	Location	Improvements	Est. Cost	County	MYP Years	
		TAMP Category			Past	Current
ILL 4	SUGAR CREEK 3.4 MI S OF ILL 104	BRIDGE DECK OVERLAY	\$490,000	SANGAMON	2	2023
		PRESERVATION - BRIDGES				
ILL 4	S OF NORTH ST IN GIRARD TO N OF CAMBRIDGE RD S OF GIRARD Miles = 1.14	DESIGNED OVERLAY ADA IMPROVEMENTS	\$1,000,000	MACOUPIN	4	2024-2028
		REHABILITATION - PAVEMENTS				
Roadway Information						
<u>Miles</u>	<u>AADT</u>	<u>Truck Pct</u>	<u>NHS</u>			
1.14	3,282	6.3	Y			
ILL 4	S OF ALLEN RD TO N OF HAIG RD N OF CARLINVILLE Miles = 5.60	DESIGNED OVERLAY COLD MILLING PATCHING DRAINAGE	\$3,800,000	MACOUPIN	4	2023
		REHABILITATION - PAVEMENTS				
Roadway Information						
<u>Miles</u>	<u>AADT</u>	<u>Truck Pct</u>	<u>NHS</u>			
5.60	3,496	9.4	Y			
ILL 4	HURRICANE CREEK 0.9 MI N OF CARLINVILLE	BRIDGE DECK OVERLAY	\$400,000	MACOUPIN	1	2023
		PRESERVATION - BRIDGES				

**FY 2023-2028 Rebuild Illinois
Highway Improvement Program
District 6
State Highways**

Route / Street	Location	Improvements	Est. Cost	County	MYP Years	
		TAMP Category			Past	Current
ILL 4	N OF HAIG RD N OF CARLINVILLE TO N OF N BROAD ST IN CARLINVILLE Miles = 0.63	DESIGNED OVERLAY CURB AND GUTTER SIDEWALKS ADA IMPROVEMENTS	\$900,000	MACOUPIN	1	2024-2028
Roadway Information		REHABILITATION - PAVEMENTS				
<u>Miles</u>	<u>AADT</u>	<u>Truck Pct</u>	<u>NHS</u>			
0.63	4,620	10.6	Y			
ILL 4	N OF N BROAD ST IN CARLINVILLE TO N OF CARLINVILLE SQUARE IN CARLINVILLE Miles = 0.62	RECONSTRUCTION CURB AND GUTTER TRAF SIGNAL REPLACEMENT ADA IMPROVEMENTS	\$3,600,000	MACOUPIN	1	2024-2028
Roadway Information		RECONSTRUCTION - PAVEMENTS				
<u>Miles</u>	<u>AADT</u>	<u>Truck Pct</u>	<u>NHS</u>			
0.62	7,327	5.8	Y			
ILL 4 ILL 108	ILL 4/108: S SIDE OF CARLINVILLE SQUARE TO ILL 4/108 E JCT; ILL 4: ILL 4/108 E JCT TO CARLINVILLE SCL; ILL 108: AT ILL 4/108 E JCT (ALL IN CARLINVILLE) Miles = 0.82	STANDARD OVERLAY PATCHING ADA IMPROVEMENTS PARKING IMPROVEMENT	\$1,400,000	MACOUPIN	4	2024-2028
Roadway Information		REHABILITATION - PAVEMENTS				
<u>Miles</u>	<u>AADT</u>	<u>Truck Pct</u>	<u>NHS</u>			
0.79	5,982	5.3	Y			
0.03	3,150	5.7	N			

**FY 2023-2028 Rebuild Illinois
Highway Improvement Program
District 6
State Highways**

Route / Street	Location	Improvements	Est. Cost	County	MYP Years	
		TAMP Category			Past	Current
ILL 4	CARLINVILLE SCL TO LITCHFIELD RD Miles = 4.52	DESIGNED OVERLAY NEW SHOULDERS CULVERT REPLACEMENT MILLED RUMBLE STRIP	\$4,800,000	MACOUPIN	3	2024-2028
Roadway Information		REHABILITATION - PAVEMENTS				
<u>Miles</u>	<u>AADT</u>	<u>Truck Pct</u>	<u>NHS</u>			
4.52	3,967	5.8	Y			
ILL 4	ILL 4: NCL OF EAST GILLESPIE TO ILL 16 & ILL 16: W OF CLAY ST IN GILLESPIE TO 0.1 MI E OF ILL 4	DESIGNED OVERLAY STORM SEWER (NEW) CURB AND GUTTER ADA IMPROVEMENTS	\$2,000,000	MACOUPIN	4	2024-2028
ILL 16	Miles = 0.93					
Roadway Information		REHABILITATION - PAVEMENTS				
<u>Miles</u>	<u>AADT</u>	<u>Truck Pct</u>	<u>NHS</u>			
0.75	3,011	7.8	Y			
0.18	4,250	6.6	Y			
ILL 4	ILL 4: NCL OF EAST GILLESPIE TO ILL 16 & ILL 16: W OF CLAY ST IN GILLESPIE TO 0.1 MI E OF ILL 4	UTILITY ADJUSTMENT	\$150,000	MACOUPIN	4	2024-2028
ILL 16						
		REHABILITATION - PAVEMENTS				
ILL 10	CRANE CREEK 1.5 MI N OF EASTON	BRIDGE REPLACEMENT	\$1,600,000	MASON	4	2024-2028
		RECONSTRUCTION - BRIDGES				
				Structure Information		
				<u>Str Number</u>	<u>AADT</u>	<u>Truck Pct</u> <u>NHS</u>
				0630005	525	11 N

**FY 2023-2028 Rebuild Illinois
Highway Improvement Program
District 6
State Highways**

Route / Street	Location	Improvements	Est. Cost	County	MYP Years								
		TAMP Category			Past	Current							
ILL 10	W OF PRICE AVE IN MASON CITY TO 0.1 MI E OF LOGAN CO LINE	CRACK & JOINT SEALING	\$50,000	MASON LOGAN	1	2023							
		PRESERVATION - PAVEMENTS											
ILL 10 ILL 121 I 55 BUS	ILL 10/121: 0.1 MI E OF COLLEGE ST TO LOGAN ST; I-55 BUS / ILL 10/121: LOGAN ST TO NW OF KICKAPOO ST (ALL IN LINCOLN) Miles = 1.01	RECONSTRUCTION WIDENING EXISTING PAVEMENT TRAF SIGNAL REPLACEMENT CURB AND GUTTER SIDEWALKS ADA IMPROVEMENTS	\$7,600,000	LOGAN	6	2024-2028							
Roadway Information		RECONSTRUCTION - PAVEMENTS											
<table><tr><td>Miles</td><td>AADT</td><td>Truck Pct</td><td>NHS</td></tr><tr><td>1.01</td><td>10,551</td><td>7.8</td><td>Y</td></tr></table>		Miles	AADT	Truck Pct	NHS	1.01	10,551	7.8	Y				
Miles	AADT	Truck Pct	NHS										
1.01	10,551	7.8	Y										
ILL 10 ILL 121 I 55 BUS	ILL 10/121: 0.1 MI E OF COLLEGE ST TO LOGAN ST; I-55 BUS / ILL 10/121: LOGAN ST TO NW OF KICKAPOO ST (ALL IN LINCOLN)	LAND ACQUISITION	\$1,200,000	LOGAN	1	2024-2028							
		RECONSTRUCTION - PAVEMENTS											
ILL 10 ILL 121 I 55 BUS	ILL 10/121: 0.1 MI E OF COLLEGE ST TO LOGAN ST; I-55 BUS / ILL 10/121: LOGAN ST TO NW OF KICKAPOO ST (ALL IN LINCOLN)	UTILITY ADJUSTMENT	\$600,000	LOGAN	1	2024-2028							
		RECONSTRUCTION - PAVEMENTS											

**FY 2023-2028 Rebuild Illinois
Highway Improvement Program
District 6
State Highways**

Route / Street	Location	Improvements	Est. Cost	County	MYP Years	
		TAMP Category			Past	Current
ILL 16 ILL 111 ILL 267	ILL 16: JERSEY CO LINE TO ROSE LN IN SHIPMAN; ILL 111/267: N OF TO 0.1 MI S OF ILL 16 Miles = 6.09	STANDARD OVERLAY CULVERT (NEW) CULVERT REPLACEMENT CULVERT EXTENSION ADA IMPROVEMENTS	\$8,000,000	MACOUPIN	10	2024-2028
Roadway Information		REHABILITATION - PAVEMENTS				
<u>Miles</u>	<u>AADT</u>	<u>Truck Pct</u>	<u>NHS</u>			
5.98	2,606	11.4	Y			
0.03	4,300	13.3	N			
0.08	4,500	13.4	Y			
ILL 16	JERSEY CO LINE TO ROSE LN IN SHIPMAN	UTILITY ADJUSTMENT	\$500,000	MACOUPIN	7	2024-2028
		REHABILITATION - PAVEMENTS				
ILL 16	ROSE LN IN SHIPMAN TO 0.3 MI W OF ILL 159 Miles = 4.22	DESIGNED OVERLAY BRIDGE REPLACEMENT CULVERT (NEW) CULVERT EXTENSION	\$5,000,000	MACOUPIN	6	2024-2028
Roadway Information		REHABILITATION - PAVEMENTS				
<u>Miles</u>	<u>AADT</u>	<u>Truck Pct</u>	<u>NHS</u>			
4.22	2,194	7.1	Y			
				Structure Information		
				<u>Str Number</u>	<u>AADT</u>	<u>Truck Pct NHS</u>
				0590004	2,300	6 Y
ILL 16	ROSE LN IN SHIPMAN TO 0.3 MI W OF ILL 159	LAND ACQUISITION	\$350,000	MACOUPIN	3	2024-2028
		REHABILITATION - PAVEMENTS				

**FY 2023-2028 Rebuild Illinois
Highway Improvement Program
District 6
State Highways**

Route / Street	Location	Improvements	Est. Cost	County	MYP Years	
		TAMP Category			Past	Current
ILL 16	ROSE LN IN SHIPMAN TO 0.3 MI W OF ILL 159	UTILITY ADJUSTMENT	\$375,000	MACOUPIN	4	2024-2028
		REHABILITATION - PAVEMENTS				
ILL 16	0.1 MI E OF ILL 4 (SPRINGFIELD RD) IN E GILLESPIE TO MONTGOMERY CO LINE Miles = 6.90	DESIGNED OVERLAY	\$5,300,000	MACOUPIN	3	2024-2028
		REHABILITATION - PAVEMENTS				
Roadway Information						
<u>Miles</u>	<u>AADT</u>	<u>Truck Pct</u>	<u>NHS</u>			
6.90	3,812	7.0	Y			
ILL 16	MONROE ST TO 0.1 MI W OF ECL IN LITCHFIELD Miles = 1.98	DESIGNED OVERLAY ADA IMPROVEMENTS	\$2,300,000	MONTGOMERY	3	2024-2028
		REHABILITATION - PAVEMENTS				
Roadway Information						
<u>Miles</u>	<u>AADT</u>	<u>Truck Pct</u>	<u>NHS</u>			
1.98	8,210	7.8	Y			
ILL 16	FREY AVE IN SCHRAM CITY TO GIBSON ST IN NOKOMIS Miles = 13.51	DESIGNED OVERLAY ADA IMPROVEMENTS	\$7,300,000	MONTGOMERY	4	2024-2028
		REHABILITATION - PAVEMENTS				
Roadway Information						
<u>Miles</u>	<u>AADT</u>	<u>Truck Pct</u>	<u>NHS</u>			
13.51	2,554	7.6	Y			
ILL 16	BIG FOUR RESERVOIR OVERFLOW 1 MI E OF WCL OF SCHRAM CITY	BRIDGE REPLACEMENT	\$1,500,000	MONTGOMERY	4	2024-2028
		RECONSTRUCTION - BRIDGES				
				Structure Information		
				<u>Str Number</u>	<u>AADT</u>	<u>Truck Pct</u>
				0680011	3,150	7
						<u>NHS</u>
						Y

**FY 2023-2028 Rebuild Illinois
Highway Improvement Program
District 6
State Highways**

Route / Street	Location	Improvements	Est. Cost	County	MYP Years	
		TAMP Category			Past	Current
ILL 16	S OF SINGER AVE IN NOKOMIS TO 0.3 MI N OF CHRISTIAN CO LINE Miles = 4.69	DESIGNED OVERLAY ADA IMPROVEMENTS	\$2,800,000	MONTGOMERY CHRISTIAN	3	2024-2028
Roadway Information		REHABILITATION - PAVEMENTS				
<u>Miles</u>	<u>AADT</u>	<u>Truck Pct</u>	<u>NHS</u>			
0.25	1,750	9.7	Y			
4.44	1,700	12.1	Y			
ILL 29	MENARD CO LINE TO N OF FISHER RD S OF CANTRALL Miles = 3.07	DESIGNED OVERLAY ADA IMPROVEMENTS	\$3,900,000	SANGAMON	11	2024-2028
Roadway Information		REHABILITATION - PAVEMENTS				
<u>Miles</u>	<u>AADT</u>	<u>Truck Pct</u>	<u>NHS</u>			
3.07	6,366	5.6	N			
ILL 29	MENARD CO LINE TO N OF FISHER RD S OF CANTRALL	LAND ACQUISITION	\$400,000	SANGAMON	3	2024-2028
		REHABILITATION - PAVEMENTS				
ILL 29	N OF FISHER RD S OF CANTRALL TO 0.1 MI S OF ANDREW RD (INCL INT AT ANDREW RD) Miles = 2.60	DESIGNED OVERLAY INTERSECTION IMPROVEMENT LEFT TURN LANES SHOULDER RECONSTRUCTION MILLED RUMBLE STRIP	\$4,250,000	SANGAMON	13	2024-2028
Roadway Information		REHABILITATION - PAVEMENTS				
<u>Miles</u>	<u>AADT</u>	<u>Truck Pct</u>	<u>NHS</u>			
2.60	6,199	4.1	N			
ILL 29	N OF FISHER RD S OF CANTRALL TO 0.1 MI S OF ANDREW RD (INCL INT AT ANDREW RD)	LAND ACQUISITION	\$400,000	SANGAMON	9	2024-2028
		REHABILITATION - PAVEMENTS				

**FY 2023-2028 Rebuild Illinois
Highway Improvement Program
District 6
State Highways**

Route / Street	Location	Improvements	Est. Cost	County	MYP Years	
		TAMP Category			Past	Current
ILL 29	MENARD CO LINE TO ANDREW RD	UTILITY ADJUSTMENT	\$200,000	SANGAMON	9	2024-2028
		REHABILITATION - PAVEMENTS				
ILL 29	0.4 MI S OF ANDREW RD TO ESTILL DR 1.6 MI N OF ILL 4 IN SPRINGFIELD	CRACK & JOINT SEALING	\$50,000	SANGAMON	1	2024-2028
		PRESERVATION - PAVEMENTS				
ILL 29	AT SANGAMON RIVER 2.7 MI N OF ILL 4 (VETERANS PKWY) N OF SPRINGFIELD	BRIDGE DECK OVERLAY BRIDGE JOINT REPLACE/REPAIR	\$2,500,000	SANGAMON	1	2024-2028
		PRESERVATION - BRIDGES				
ILL 29 SANGAMON AVE	AT DIRKSEN PKWY IN SPRINGFIELD	INTERSECTION RECONSTN LEFT TURN LANES TRAF SIGNAL REPLACEMENT BIKEWAY ADA IMPROVEMENTS	\$16,000,000	SANGAMON	4	2024-2028
		MISCELLANEOUS IMPROVEMENTS				

**FY 2023-2028 Rebuild Illinois
Highway Improvement Program
District 6
State Highways**

Route / Street	Location	Improvements	Est. Cost	County	MYP Years	
		TAMP Category			Past	Current
ILL 29 SANGAMON AVE	AT DIRKSEN PKWY IN SPRINGFIELD	P.E. (PHASE I) P.E. (PHASE II)	\$700,000	SANGAMON	1	2023
		MISCELLANEOUS IMPROVEMENTS				
ILL 29 DIRKSEN PKWY	RIDGE AVE TO LINDEN AVE IN SPRINGFIELD	CRACK & JOINT SEALING	\$50,000	SANGAMON	2	2023
		PRESERVATION - PAVEMENTS				
ILL 29 DIRKSEN PKWY	0.2 MI S OF CLEAR LAKE AVE TO 0.1 MI S OF S GRAND AVE IN SPRINGFIELD Miles = 1.07	DESIGNED OVERLAY	\$3,000,000	SANGAMON	7	2024-2028
		REHABILITATION - PAVEMENTS				
Roadway Information						
<u>Miles</u>	<u>AADT</u>	<u>Truck Pct</u>	<u>NHS</u>			
0.88	17,452	7.4	Y			
0.11	13,300	4.6	Y			
ILL 29	0.2 MI SE OF JOHNS ST TO 0.2 MI S OF CARDINAL HILL RD Miles = 0.51	DESIGNED OVERLAY ADA IMPROVEMENTS	\$1,400,000	SANGAMON	4	2024-2028
		REHABILITATION - PAVEMENTS				
Roadway Information						
<u>Miles</u>	<u>AADT</u>	<u>Truck Pct</u>	<u>NHS</u>			
0.45	8,258	9.9	Y			
0.06	7,900	9.5	Y			

**FY 2023-2028 Rebuild Illinois
Highway Improvement Program
District 6
State Highways**

Route / Street	Location	Improvements	Est. Cost	County	MYP Years		
		TAMP Category			Past	Current	
ILL 29	0.2 MI S OF ILL 104 TO S OF JOHN ST IN TAYLORVILLE Miles = 1.04	DESIGNED OVERLAY ADA IMPROVEMENTS	\$1,800,000	CHRISTIAN	4	2024-2028	
Roadway Information		REHABILITATION - PAVEMENTS					
<u>Miles</u>	<u>AADT</u>	<u>Truck Pct</u>	<u>NHS</u>				
1.04	12,838	4.8	Y				
ILL 29	AT CHENEY ST, BIDWELL ST & WILSON ST IN TAYLORVILLE	TRAF SIGNAL REPLACEMENT TRAF SIGNAL MODERNIZATION ADA IMPROVEMENTS	\$750,000	CHRISTIAN	1	2024-2028	
		MISCELLANEOUS IMPROVEMENTS					
ILL 29	S OF JOHN ST TO W OF MCADAM DR IN TAYLORVILLE Miles = 1.09	RECONSTRUCTION ADA IMPROVEMENTS	\$6,800,000	CHRISTIAN	1	2024-2028	
Roadway Information		RECONSTRUCTION - PAVEMENTS					
<u>Miles</u>	<u>AADT</u>	<u>Truck Pct</u>	<u>NHS</u>				
1.09	11,657	6.7	Y				
ILL 29	AT SPRESSER ST / PARK ST, WALNUT ST & CHEROKEE ST IN TAYLORVILLE	TRAF SIGNAL REPLACEMENT ADA IMPROVEMENTS	\$1,200,000	CHRISTIAN	1	2024-2028	
		MISCELLANEOUS IMPROVEMENTS					
ILL 29	LOCUST CREEK TRIB 0.3 MI SE OF 700N RD SE OF MILLERSVILLE	BRIDGE REPLACEMENT	\$1,700,000	CHRISTIAN	8	2024-2028	
		RECONSTRUCTION - BRIDGES					
				Structure Information			
				<u>Str Number</u>	<u>AADT</u>	<u>Truck Pct</u>	<u>NHS</u>
				0110012	4,300	11	Y

**FY 2023-2028 Rebuild Illinois
Highway Improvement Program
District 6
State Highways**

Route / Street	Location	Improvements	Est. Cost	County	MYP Years	
		TAMP Category			Past	Current
ILL 29	MAIN DRAINAGE DITCH 1.8 MI NW OF PANA	BRIDGE REPLACEMENT	\$1,600,000	CHRISTIAN	4	2023
		RECONSTRUCTION - BRIDGES	Structure Information <u>Str Number</u> <u>AADT</u> <u>Truck Pct</u> <u>NHS</u> 0110013 4,300 11 Y			
ILL 29	N OF MAGNOLIA ST TO W OF FRANKLIN ST & CHESTNUT ST TO N HICKORY ST IN PANA Miles = 1.17	DESIGNED OVERLAY STANDARD OVERLAY DRAINAGE SIDEWALKS ADA IMPROVEMENTS	\$2,100,000	CHRISTIAN	3	2023
		REHABILITATION - PAVEMENTS	Roadway Information <u>Miles</u> <u>AADT</u> <u>Truck Pct</u> <u>NHS</u> 0.57 4,300 11.2 Y 0.19 5,255 9.0 Y 0.41 3,750 8.9 N			
ILL 29	ILL 29: W OF FRANKLIN ST TO E OF CHESTNUT ST & E WASHINGTON ST TO US 51 (E JACKSON ST) IN PANA Miles = 0.68	RECONSTRUCTION ADA IMPROVEMENTS SIDEWALKS	\$3,100,000	CHRISTIAN	8	2023
		RECONSTRUCTION - PAVEMENTS	Roadway Information <u>Miles</u> <u>AADT</u> <u>Truck Pct</u> <u>NHS</u> 0.51 4,911 10.5 Y 0.17 2,950 12.0 N			

**FY 2023-2028 Rebuild Illinois
Highway Improvement Program
District 6
State Highways**

Route / Street	Location	Improvements	Est. Cost	County	MYP Years	
		TAMP Category			Past	Current
ILL 48	0.9 MI SW OF OLD ILL 48 (SPRESSER ST) SW OF TAYLORVILLE TO MONTGOMERY CO LINE Miles = 15.24	DESIGNED OVERLAY STANDARD OVERLAY COLD MILLING ADA IMPROVEMENTS DRAINAGE	\$10,700,000	CHRISTIAN	4	2023
Roadway Information		REHABILITATION - PAVEMENTS				
<u>Miles</u>	<u>AADT</u>	<u>Truck Pct</u>	<u>NHS</u>			
1.22	2,950	12.2	N			
14.02	2,589	13.0	N			
ILL 48	AT S FORK SANGAMON RIVER 1.7 MI SW OF OLD ILL 48 (SPRESSER ST) SW OF TAYLORVILLE	BRIDGE DECK OVERLAY BRIDGE JOINT REPLACE/REPAIR	\$1,500,000	CHRISTIAN	1	2024-2028
		PRESERVATION - BRIDGES				
ILL 54	0.1 MI S OF TR 197A (700TH ST) E OF MT PULASKI TO N OF ILL 121 Miles = 1.43	DESIGNED OVERLAY	\$1,000,000	LOGAN	9	2024-2028
Roadway Information		REHABILITATION - PAVEMENTS				
<u>Miles</u>	<u>AADT</u>	<u>Truck Pct</u>	<u>NHS</u>			
1.43	1,200	14.2	N			
ILL 54 MCDONALD ST	AT MCDONALD ST SE OF MT PULASKI	INTERSECTION IMPROVEMENT LEFT TURN LANES RIGHT TURN LANE MISCELLANEOUS IMPROVEMENTS	\$500,000	LOGAN	12	2024-2028

**FY 2023-2028 Rebuild Illinois
Highway Improvement Program
District 6
State Highways**

Route / Street	Location	Improvements	Est. Cost	County	MYP Years	
		TAMP Category			Past	Current
ILL 54	LOGAN CO LINE TO 0.2 MI E OF PRAIRIE SCHOOL RD Miles = 5.25	DESIGNED OVERLAY COLD MILLING DRAINAGE REHABILITATION - PAVEMENTS	\$2,800,000	SANGAMON	5	2023
Roadway Information <u>Miles</u> <u>AADT</u> <u>Truck Pct</u> <u>NHS</u> 5.25 1,647 13.2 N						
ILL 54	WOLF CREEK 1.6 MI E OF BARCLAY Miles = 0.26	CULVERT REPLACEMENT VERTICAL REALIGNMENT RECONSTRUCTION - BRIDGES	\$3,000,000	SANGAMON	18	2024-2028
				Structure Information <u>Str Number</u> <u>AADT</u> <u>Truck Pct</u> <u>NHS</u> 0842002 2,350 8 N		
ILL 54	0.1 MI W OF PRAIRIE SCHOOL RD TO N OF BISSELL RD IN SPRINGFIELD Miles = 5.42	DESIGNED OVERLAY NEW SHOULDERS ADA IMPROVEMENTS REHABILITATION - PAVEMENTS	\$4,200,000	SANGAMON	4	2024-2028
Roadway Information <u>Miles</u> <u>AADT</u> <u>Truck Pct</u> <u>NHS</u> 5.42 4,217 6.5 N						
ILL 54	AT MAIN ST IN SPAULDING	INTERSECTION RECONSTN LEFT TURN LANES TRAF SIGNAL INSTALLATION RR INTERCONNECT MISCELLANEOUS IMPROVEMENTS	\$2,000,000	SANGAMON	4	2024-2028
ILL 54	AT MAIN ST IN SPAULDING	LAND ACQUISITION MISCELLANEOUS IMPROVEMENTS	\$100,000	SANGAMON	4	2024-2028

**FY 2023-2028 Rebuild Illinois
Highway Improvement Program
District 6
State Highways**

Route / Street		Location		Improvements	Est. Cost	County	MYP Years	
				TAMP Category			Past	Current
ILL 54 SANGAMON AV		ILL 54: 0.2 MI S OF GATLIN DR TO I-55; SANGAMON AVE: IC RR 0.3 MI W OF I-55 TO 0.1 MI E OF COLT RD IN SPRINGFIELD Miles = 1.18		STANDARD OVERLAY COLD MILLING PATCHING FOG SEAL	\$1,100,000	SANGAMON	1	2023
Roadway Information				REHABILITATION - PAVEMENTS				
Miles	AADT	Truck Pct	NHS					
0.17	4,900	9.9	N					
0.26	10,700	7.7	Y					
0.29	17,700	6.5	Y					
0.46	6,650	8.9	N					
ILL 57		MILL CREEK AT MARBLEHEAD		BRIDGE REPLACEMENT	\$3,650,000	ADAMS	7	2024-2028
				RECONSTRUCTION - BRIDGES				
						Structure Information		
	Str Number	AADT	Truck Pct	NHS				
	0010015	4,150	17	Y				
ILL 57		0.3 MI S OF MILL CREEK AT MARBLEHEAD TO 0.2 MI SE OF I-172 Miles = 4.81		STANDARD OVERLAY COLD MILLING PATCHING	\$2,300,000	ADAMS	1	2024-2028
Roadway Information				REHABILITATION - PAVEMENTS				
Miles	AADT	Truck Pct	NHS					
4.64	4,086	19.9	Y					
0.14	1,100	16.4	Y					
0.03	1,100	16.4	N					
ILL 57		HARKNESS CREEK AT BLUFF HALL		BRIDGE REPLACEMENT	\$1,500,000	ADAMS	4	2024-2028
				RECONSTRUCTION - BRIDGES				
						Structure Information		
	Str Number	AADT	Truck Pct	NHS				
	0010016	4,000	18	Y				

**FY 2023-2028 Rebuild Illinois
Highway Improvement Program
District 6
State Highways**

Route / Street	Location	Improvements	Est. Cost	County	MYP Years	
		TAMP Category			Past	Current
ILL 61 ILL 101	ILL 94 IN BOWEN TO SCHUYLER CO LINE Miles = 8.14	STANDARD OVERLAY COLD MILLING ADA IMPROVEMENTS PARKING IMPROVEMENT DESIGNED OVERLAY DRAINAGE	\$4,200,000	HANCOCK	4	2023
Roadway Information		REHABILITATION - PAVEMENTS				
<u>Miles</u>	<u>AADT</u>	<u>Truck Pct</u>	<u>NHS</u>			
5.77	1,469	13.8	N			
0.18	2,150	8.4	N			
2.19	887	16.6	N			
ILL 61	FLOUR CREEK 2.8 MI E OF ILL 94	BRIDGE REPLACEMENT	\$1,700,000	HANCOCK	4	2024-2028
		RECONSTRUCTION - BRIDGES				
				Structure Information		
				<u>Str Number</u>	<u>AADT</u>	<u>Truck Pct</u> <u>NHS</u>
				0340006	1,350	14 N
ILL 61 ILL 94	BIG NECK CREEK 0.5 MI N OF ILL 94	BRIDGE REPLACEMENT	\$1,400,000	ADAMS	4	2024-2028
		RECONSTRUCTION - BRIDGES				
				Structure Information		
				<u>Str Number</u>	<u>AADT</u>	<u>Truck Pct</u> <u>NHS</u>
				0010002	750	16 N

**FY 2023-2028 Rebuild Illinois
Highway Improvement Program
District 6
State Highways**

Route / Street	Location	Improvements	Est. Cost	County	MYP Years	
		TAMP Category			Past	Current
ILL 61	BIG NECK CREEK 0.1 MI W OF ILL 94	BRIDGE REPLACEMENT	\$1,400,000	ADAMS	7	2024-2028
		RECONSTRUCTION - BRIDGES	Structure Information <u>Str Number</u> <u>AADT</u> <u>Truck Pct</u> <u>NHS</u> 0010003 625 7 N			
ILL 78	S OF ILLINOIS ST TO 0.1 MI N OF IM RR IN HAVANA Miles = 0.82	STANDARD OVERLAY CURB AND GUTTER ADA IMPROVEMENTS	\$900,000	MASON	4	2024-2028
		REHABILITATION - PAVEMENTS	Roadway Information <u>Miles</u> <u>AADT</u> <u>Truck Pct</u> <u>NHS</u> 0.82 2,894 11.9 N			
ILL 78	CASS CO LINE TO 0.3 MI N OF VALEVUE ACRES DR Miles = 5.17	DESIGNED OVERLAY DRAINAGE PATCHING	\$4,400,000	MORGAN	4	2023
		REHABILITATION - PAVEMENTS	Roadway Information <u>Miles</u> <u>AADT</u> <u>Truck Pct</u> <u>NHS</u> 5.17 2,204 11.3 N			
ILL 78	SNAKE CREEK 3.6 MI N OF JACKSONVILLE	BRIDGE REPLACEMENT	\$1,500,000	MORGAN	4	2024-2028
		RECONSTRUCTION - BRIDGES	Structure Information <u>Str Number</u> <u>AADT</u> <u>Truck Pct</u> <u>NHS</u> 0690004 2,550 11 N			

**FY 2023-2028 Rebuild Illinois
Highway Improvement Program
District 6
State Highways**

Route / Street	Location	Improvements	Est. Cost	County	MYP Years	
		TAMP Category			Past	Current
ILL 78	0.1 MI N OF OAK ST TO ILL 104 IN JACKSONVILLE Miles = 3.26	DESIGNED OVERLAY ADA IMPROVEMENTS	\$3,100,000	MORGAN	4	2024-2028
Roadway Information		REHABILITATION - PAVEMENTS				
<u>Miles</u>	<u>AADT</u>	<u>Truck Pct</u>	<u>NHS</u>			
3.26	4,179	9.5	N			
ILL 94	SHORT CREEK 3 MI N OF US 136 N OF CARTHAGE	BRIDGE (NEW)	\$1,500,000	HANCOCK	4	2024-2028
		INITIAL CONSTRUCTION - BRIDGES				
ILL 96	0.1 MI SW OF MEADOW ST IN NIOTA TO 3 MI E OF NAUVOO ECL Miles = 4.46	DESIGNED OVERLAY	\$2,700,000	HANCOCK	3	2024-2028
Roadway Information		REHABILITATION - PAVEMENTS				
<u>Miles</u>	<u>AADT</u>	<u>Truck Pct</u>	<u>NHS</u>			
4.46	1,750	3.1	N			
ILL 96	TYSON CREEK 1.7 MI S OF ILL 9 IN NIOTA	BRIDGE JOINT REPLACE/REPAIR BRIDGE REPAIR MISCELLANEOUS	\$150,000	HANCOCK	4	2023
		PRESERVATION - BRIDGES				

**FY 2023-2028 Rebuild Illinois
Highway Improvement Program
District 6
State Highways**

Route / Street	Location	Improvements	Est. Cost	County	MYP Years	
		TAMP Category			Past	Current
ILL 96	ROCKY RUN CREEK 4.7 MI N OF ADAMS CO LINE	BRIDGE DECK OVERLAY	\$360,000	HANCOCK	2	2023
		PRESERVATION - BRIDGES				
ILL 96	US 24 TO N OF KOCHS LN IN QUINCY Miles = 2.45	DESIGNED OVERLAY	\$2,500,000	ADAMS	6	2024-2028
Roadway Information		REHABILITATION - PAVEMENTS				
Miles	AADT	Truck Pct	NHS			
1.06	3,144	6.1	N			
0.04	3,250	7.7	N			
1.35	4,764	8.1	N			
ILL 96	US 24 TO N OF KOCHS LN IN QUINCY	P.E. (PHASE I) P.E. (PHASE II)	\$350,000	ADAMS	1	2023
		REHABILITATION - PAVEMENTS				
ILL 96	US 24 TO N OF KOCHS LN IN QUINCY	UTILITY ADJUSTMENT	\$250,000	ADAMS	4	2024-2028
		REHABILITATION - PAVEMENTS				

**FY 2023-2028 Rebuild Illinois
Highway Improvement Program
District 6
State Highways**

Route / Street	Location	Improvements	Est. Cost	County	MYP Years	
		TAMP Category			Past	Current
ILL 96	DITCH 1 MI N OF KOCHS LN N OF QUINCY	CULVERT REPLACEMENT	\$1,500,000	ADAMS	11	2023
		MISCELLANEOUS IMPROVEMENTS				
ILL 96	N OF KOCHS LN TO LOCUST ST IN QUINCY Miles = 1.12	STANDARD OVERLAY ADA IMPROVEMENTS	\$1,300,000	ADAMS	4	2024-2028
		REHABILITATION - PAVEMENTS				
Roadway Information						
<u>Miles</u>	<u>AADT</u>	<u>Truck Pct</u>	<u>NHS</u>			
1.12	6,367	8.5	N			
ILL 96	LOCUST ST TO N OF VERMONT ST IN QUINCY Miles = 1.09	DESIGNED OVERLAY ADA IMPROVEMENTS	\$1,800,000	ADAMS	4	2024-2028
		REHABILITATION - PAVEMENTS				
Roadway Information						
<u>Miles</u>	<u>AADT</u>	<u>Truck Pct</u>	<u>NHS</u>			
1.09	8,389	4.6	N			
ILL 96	VERMONT ST TO S OF ALDO BLVD IN QUINCY Miles = 0.49	RECONSTRUCTION ADA IMPROVEMENTS	\$3,000,000	ADAMS	8	2024-2028
		RECONSTRUCTION - PAVEMENTS				
Roadway Information						
<u>Miles</u>	<u>AADT</u>	<u>Truck Pct</u>	<u>NHS</u>			
0.49	9,405	3.0	N			
ILL 96	S OF ALDO BLVD TO 0.1 MI S OF STATE ST IN QUINCY Miles = 1.39	DESIGNED OVERLAY BI-DIRECT LEFT TURN LANE ADA IMPROVEMENTS	\$3,400,000	ADAMS	1	2024-2028
		REHABILITATION - PAVEMENTS				
Roadway Information						
<u>Miles</u>	<u>AADT</u>	<u>Truck Pct</u>	<u>NHS</u>			
1.12	10,272	3.4	N			
0.13	9,377	4.1	N			
0.14	11,050	4.0	N			

**FY 2023-2028 Rebuild Illinois
Highway Improvement Program
District 6
State Highways**

Route / Street		Location	Improvements	Est. Cost	County	MYP Years	
			TAMP Category			Past	Current
ILL 96		AT 24TH & STATE ST, AT 30TH ST & AT STATE & 36TH ST IN QUINCY	TRAF SIGNAL REPLACEMENT ADA IMPROVEMENTS	\$1,100,000	ADAMS	1	2024-2028
			MISCELLANEOUS IMPROVEMENTS				
ILL 96		0.1 MI S OF STATE ST IN QUINCY TO 0.5 MI S OF I-172 Miles = 4.04	DESIGNED OVERLAY ADA IMPROVEMENTS	\$2,500,000	ADAMS	4	2024-2028
			REHABILITATION - PAVEMENTS				
Roadway Information							
Miles	AADT	Truck Pct	NHS				
1.90	7,644	3.5	N				
1.82	5,471	5.6	N				
0.32	2,825	6.4	N				
ILL 96		AT HADLEY CREEK 0.7 MI S OF ILL 106 JCT IN KINDERHOOK	BRIDGE DECK OVERLAY BRIDGE DECK REPAIRS BRIDGE JOINT REPLACE/REPAIR BRIDGE REPAIR MISCELLANEOUS	\$900,000	PIKE	1	2024-2028
			PRESERVATION - BRIDGES				
ILL 97		0.3 MI N OF E CR 800 TO MENARD CO LINE Miles = 4.38	STANDARD OVERLAY COLD MILLING	\$2,400,000	MASON	4	2023
			REHABILITATION - PAVEMENTS				
Roadway Information							
Miles	AADT	Truck Pct	NHS				
4.38	1,717	9.0	N				

**FY 2023-2028 Rebuild Illinois
Highway Improvement Program
District 6
State Highways**

Route / Street		Location	Improvements	Est. Cost	County	MYP Years													
			TAMP Category			Past	Current												
ILL 97		AT PECAN RUN CREEK 0.8 MI N OF MENARD CO LINE	BRIDGE DECK OVERLAY MISCELLANEOUS BRIDGE REPAIR	\$700,000	MASON	1	2023												
ILLINOIS SPECIAL BRIDGE PROGRAM PROJECT.			PRESERVATION - BRIDGES																
ILL 97		MASON CO LINE TO 0.1 MI NW OF TR 46 (WARING ST) S OF ATTERBERRY	CRACK & JOINT SEALING	\$50,000	MENARD	1	2023												
			PRESERVATION - PAVEMENTS																
ILL 97		ILL 97: 0.1 MI NW OF WARING ST S OF ATTERBERRY TO C&IM RR IN PETERSBURG; ILL 123: C&IM RR IN PETERSBURG TO SANGAMON RIVER BRIDGE E OF PETERSBURG Miles = 3.60	STANDARD OVERLAY NEW SHOULDERS COLD MILLING PATCHING CULVERT REPAIR ADA IMPROVEMENTS	\$2,000,000	MENARD	6	2023												
ILL 123			REHABILITATION - PAVEMENTS																
<div>Roadway Information</div> <table><tr><th>Miles</th><th>AADT</th><th>Truck Pct</th><th>NHS</th></tr><tr><td>3.30</td><td>2,370</td><td>10.7</td><td>N</td></tr><tr><td>0.30</td><td>6,100</td><td>4.6</td><td>N</td></tr></table>								Miles	AADT	Truck Pct	NHS	3.30	2,370	10.7	N	0.30	6,100	4.6	N
Miles	AADT	Truck Pct	NHS																
3.30	2,370	10.7	N																
0.30	6,100	4.6	N																
ILL 97		OVER C&IM RR IN PETERSBURG	BRIDGE DECK OVERLAY BRIDGE JOINT REPLACE/REPAIR MISCELLANEOUS BRIDGE REPAIR	\$700,000	MENARD	1	2023												
ILLINOIS SPECIAL BRIDGE PROGRAM PROJECT.			PRESERVATION - BRIDGES																

**FY 2023-2028 Rebuild Illinois
Highway Improvement Program
District 6
State Highways**

Route / Street	Location	Improvements	Est. Cost	County	MYP Years		
		TAMP Category			Past	Current	
ILL 97 ILL 123 7TH ST	ILL 97: C&IM RR TO S OF ANTLE ST IN PETERSBURG; ILL 97/123: N OF JEFFERSON ST IN PETERSBURG TO 0.1 MI N OF NORTH SHORE DR 0.9 MI S OF PETERSBURG; 7TH ST: ILL 97 TO 0.1 MI S IN PETERSBURG Miles = 1.92	STANDARD OVERLAY DESIGNED OVERLAY HORIZONTAL REALIGNMENT NEW SHOULDERS CULVERT EXTENSION INTERSECTION RECONSTN COLD MILLING PATCHING SIDEWALKS ADA IMPROVEMENTS CULVERT REMOVAL <div>REHABILITATION - PAVEMENTS</div>	\$4,200,000	MENARD	13	2023	
Roadway Information			Structure Information				
Miles	AADT	Truck Pct	NHS	Str Number	AADT	Truck Pct	NHS
0.64	3,400	8.4	N	0652008	4,750	4	N
1.19	4,926	4.8	N				

ILL 97 ILL 123	ILL 97: S OF ANTLE ST TO ILL 123 (SANGAMON ST); ILL 97/123: ILL 123 (SANGAMON ST) TO N OF JEFFERSON ST; ILL 123: ILL 97 (6TH ST) TO C&IM RR (ALL IN PETERSBURG) Miles = 0.77	RECONSTRUCTION ADA IMPROVEMENTS TRAF SIGNAL REPLACEMENT INTERSECTION RECONSTN PARKING IMPROVEMENT <div>RECONSTRUCTION - PAVEMENTS</div>	\$4,900,000	MENARD	1	2023
Roadway Information						
Miles	AADT	Truck Pct	NHS			
0.65	5,512	4.4	N			
0.12	6,100	4.6	N			

ILL 97 ILL 123	0.1 MI N OF N SHORE DR TO 0.3 MI N OF BOY SCOUT TRAIL Miles = 1.86	STANDARD OVERLAY DRAINAGE <div>REHABILITATION - PAVEMENTS</div>	\$1,300,000	MENARD	4	2024-2028
Roadway Information						
Miles	AADT	Truck Pct	NHS			
1.86	4,566	6.9	N			

**FY 2023-2028 Rebuild Illinois
Highway Improvement Program
District 6
State Highways**

Route / Street		Location		Improvements	Est. Cost	County	MYP Years	
				TAMP Category			Past	Current
ILL 97		MENARD CO LINE TO ILL 125 Miles = 5.09		DESIGNED OVERLAY	\$4,300,000	SANGAMON	4	2024-2028
Roadway Information				REHABILITATION - PAVEMENTS				
Miles	AADT	Truck Pct	NHS					
5.09	4,143	3.1	N					
ILL 97		RICHLAND CREEK 0.8 MI N OF ILL 125		BRIDGE DECK OVERLAY BRIDGE REPAIR MISCELLANEOUS	\$425,000	SANGAMON	3	2024-2028
				PRESERVATION - BRIDGES				
ILL 97 ILL 125		0.5 MI W OF ILL 97/125 JCT TO OLD COVERED BRIDGE LN Miles = 2.19		RECONSTRUCTION BRIDGE REPLACEMENT INTERSECTION RECONSTN	\$19,000,000	SANGAMON	4	2024-2028
Roadway Information				RECONSTRUCTION - PAVEMENTS	Structure Information			
Miles	AADT	Truck Pct	NHS	Str Number AADT Truck Pct NHS				
2.19	9,182	4.2	N	0840046 9,850 4 N				
ILL 97 ILL 125		0.5 MI W OF ILL 97/125 JCT TO OLD COVERED BRIDGE LN Miles = 0.01		ADDITIONAL LANES BRIDGE (NEW)	\$13,000,000	SANGAMON	4	2024-2028
				INITIAL CONSTRUCTION - PAVEMENTS				

**FY 2023-2028 Rebuild Illinois
Highway Improvement Program
District 6
State Highways**

Route / Street	Location	Improvements	Est. Cost	County	MYP Years	
		TAMP Category			Past	Current
ILL 97 ILL 125	0.5 MI W OF ILL 97/125 JCT TO OLD COVERED BRIDGE LN	ARCHAEOLOGICAL SURVEY	\$100,000	SANGAMON	4	2023
		RECONSTRUCTION - PAVEMENTS				
ILL 97 ILL 125	0.5 MI W OF ILL 97/125 JCT TO OLD COVERED BRIDGE LN	UTILITY ADJUSTMENT	\$2,150,000	SANGAMON	4	2024-2028
		RECONSTRUCTION - PAVEMENTS				
ILL 97 ILL 125	0.5 MI W OF ILL 97/125 JCT TO OLD COVERED BRIDGE LN	CONSTRUCTION ENGINEERING	\$1,000,000	SANGAMON	4	2024-2028
		RECONSTRUCTION - PAVEMENTS				
ILL 97 JEFFERSON ST	OLD COVERED BRIDGE LN TO 0.1 MI W OF ILL 4 IN SPRINGFIELD Miles = 4.28	RECONSTRUCTION BRIDGE REMOVAL/DEMOLITION PEDESTRIAN OVERPASS	\$23,000,000	SANGAMON	4	2024-2028
		RECONSTRUCTION - PAVEMENTS				
Roadway Information						
Miles	AADT	Truck Pct	NHS			
1.05	9,850	4.1	N			
2.04	9,858	4.1	N			

**FY 2023-2028 Rebuild Illinois
Highway Improvement Program
District 6
State Highways**

Route / Street	Location	Improvements	Est. Cost	County	MYP Years	
		TAMP Category			Past	Current
ILL 97 JEFFERSON ST	OLD COVERED BRIDGE LN TO 0.1 MI W OF ILL 4 IN SPRINGFIELD Miles = 0.01	ADDITIONAL LANES	\$13,000,000	SANGAMON	4	2024-2028
INITIAL CONSTRUCTION - PAVEMENTS						
ILL 97 JEFFERSON ST	OLD COVERED BRIDGE LN TO 0.1 MI W OF ILL 4 IN SPRINGFIELD	ARCHAEOLOGICAL SURVEY	\$150,000	SANGAMON	4	2023
RECONSTRUCTION - PAVEMENTS						
ILL 97 JEFFERSON ST	OLD COVERED BRIDGE LN TO 0.1 MI W OF ILL 4 IN SPRINGFIELD	UTILITY ADJUSTMENT	\$2,500,000	SANGAMON	4	2023
RECONSTRUCTION - PAVEMENTS						
ILL 97 JEFFERSON ST	OLD COVERED BRIDGE LN TO 0.1 MI W OF ILL 4 IN SPRINGFIELD	CONSTRUCTION ENGINEERING	\$2,500,000	SANGAMON	4	2024-2028
RECONSTRUCTION - PAVEMENTS						

**FY 2023-2028 Rebuild Illinois
Highway Improvement Program
District 6
State Highways**

Route / Street	Location	Improvements	Est. Cost	County	MYP Years	
		TAMP Category			Past	Current
ILL 99	SCHUYLER CO LINE TO 0.3 MI N OF NCL OF MOUNT STERLING Miles = 7.32	STANDARD OVERLAY COLD MILLING SLOPE STABILIZATION	\$2,900,000	BROWN	4	2023
Roadway Information		REHABILITATION - PAVEMENTS				
<u>Miles</u>	<u>AADT</u>	<u>Truck Pct</u>	<u>NHS</u>			
7.32	636	12.9	N			
ILL 99	0.3 MI N OF NCL OF MOUNT STERLING TO US 24 IN MOUNT STERLING Miles = 1.00	SMART OVERLAY	\$500,000	BROWN	1	2024-2028
		PRESERVATION - PAVEMENTS				
ILL 99 US 24	AT CROSS ST & PITTSFIELD RD IN MOUNT STERLING	TRAF SIGNAL REPLACEMENT ADA IMPROVEMENTS	\$700,000	BROWN	1	2024-2028
		MISCELLANEOUS IMPROVEMENTS				
ILL 99	US 24 IN MOUNT STERLING TO 1.6 MI S OF ILL 107 Miles = 2.28	STANDARD OVERLAY BI-DIRECT LEFT TURN LANE CURB AND GUTTER NEW SHOULDERS	\$3,000,000	BROWN	1	2024-2028
Roadway Information		REHABILITATION - PAVEMENTS				
<u>Miles</u>	<u>AADT</u>	<u>Truck Pct</u>	<u>NHS</u>			
1.57	3,500	13.0	N			
0.71	5,896	11.7	N			
ILL 99	1.1 MI S OF ILL 107 S OF MOUNT STERLING TO S OF VERSAILLES NCL	CRACK & JOINT SEALING	\$50,000	BROWN	1	2023
		PRESERVATION - PAVEMENTS				

**FY 2023-2028 Rebuild Illinois
Highway Improvement Program
District 6
State Highways**

Route / Street	Location	Improvements	Est. Cost	County	MYP Years	
		TAMP Category			Past	Current
ILL 99	S OF VERSAILLES NCL TO MCKEE DRAINAGE DITCH 0.1 MI N OF ILL 104 Miles = 6.40	DESIGNED OVERLAY ADA IMPROVEMENTS	\$4,300,000	BROWN PIKE	6	2024-2028
Roadway Information		REHABILITATION - PAVEMENTS				
<u>Miles</u>	<u>AADT</u>	<u>Truck Pct</u>	<u>NHS</u>			
5.69	2,003	22.4	N			
0.71	1,900	15.8	N			
ILL 99 ILL 106	ILL 99: DITCH 2 MI & 3.3 MI SW OF VERSAILLES SCL; ILL 106: DITCH 6.2 MI SE OF BARRY ECL <i>BRIDGE BUNDLING PROJECT</i>	BRIDGE REPLACEMENT	\$5,000,000	BROWN PIKE	1	2024-2028
		RECONSTRUCTION - BRIDGES				
				Structure Information		
				<u>Str Number</u>	<u>AADT</u>	<u>Truck Pct</u> <u>NHS</u>
				0050003	1,950	22 N
				0050004	1,950	22 N
				0750009	1,750	8 N
ILL 99 ILL 106	ILL 99: DITCH 2 MI & 3.3 MI SW OF VERSAILLES SCL; ILL 106: DITCH 6.2 MI SE OF BARRY ECL <i>BRIDGE BUNDLING PROJECT</i>	LAND ACQUISITION	\$180,000	BROWN PIKE	1	2024-2028
		RECONSTRUCTION - BRIDGES				
ILL 99	DITCH 2.1 MI N OF PIKE CO LINE	CULVERT REPLACEMENT	\$600,000	BROWN	4	2024-2028
		MISCELLANEOUS IMPROVEMENTS				

**FY 2023-2028 Rebuild Illinois
Highway Improvement Program
District 6
State Highways**

Route / Street	Location	Improvements	Est. Cost	County	MYP Years	
		TAMP Category			Past	Current
ILL 99	AT MCGEE DRAINAGE DITCH 0.1 MI N OF ILL 104	BRIDGE DECK OVERLAY BRIDGE PAINTING BRIDGE REPAIR BRIDGE JOINT REPLACE/REPAIR MISCELLANEOUS	\$375,000	PIKE	1	2024-2028
		PRESERVATION - BRIDGES				
ILL 100	ILLINOIS RIVER TRIB 0.7 MI, 1.1 MI & 3.7 MI E OF WALNUT ST IN BROWNING	BRIDGE REPLACEMENT	\$2,400,000	SCHUYLER	5	2024-2028
		RECONSTRUCTION - BRIDGES				
			Structure Information			
			Str Number	AADT	Truck Pct	NHS
			0850008	575	24	N
			0850010	575	24	N
			0850011	575	24	N
ILL 100 ILL 106	ILLINOIS RIVER BRIDGE AT FLORENCE Miles = 2.09	BRIDGE REPLACEMENT HORIZONTAL REALIGNMENT CULVERT (NEW) CULVERT REPLACEMENT CULVERT EXTENSION	\$78,000,000	SCOTT PIKE	4	2023
ILLINOIS SPECIAL BRIDGE PROGRAM PROJECT.						
		RECONSTRUCTION - BRIDGES				
			Structure Information			
			Str Number	AADT	Truck Pct	NHS
			0860001	1,850	20	N
			0752007	1,700	9	N

**FY 2023-2028 Rebuild Illinois
Highway Improvement Program
District 6
State Highways**

Route / Street	Location	Improvements	Est. Cost	County	MYP Years	
		TAMP Category			Past	Current
ILL 100 ILL 106	ILLINOIS RIVER BRIDGE AT FLORENCE <i>ILLINOIS SPECIAL BRIDGE PROGRAM PROJECT.</i>	CONSTRUCTION ENGINEERING RECONSTRUCTION - BRIDGES	\$1,000,000	SCOTT PIKE	4	2023
ILL 101	0.2 MI W OF FREEMAN MINE RD TO US 67 Miles = 5.71	DESIGNED OVERLAY ADA IMPROVEMENTS REHABILITATION - PAVEMENTS	\$2,600,000	SCHUYLER	5	2024-2028
Roadway Information Miles AADT Truck Pct NHS 5.71 444 18.5 N						
ILL 103	US 24 TO 1.7 MI W OF US 67 Miles = 7.39	DESIGNED OVERLAY REHABILITATION - PAVEMENTS	\$3,700,000	SCHUYLER	5	2024-2028
Roadway Information Miles AADT Truck Pct NHS 7.39 1,386 9.9 N						
ILL 103	AT TOWN BRANCH 1.3 MI E OF US 24	BRIDGE DECK OVERLAY BRIDGE PAINTING BRIDGE REPAIR BRIDGE JOINT REPLACE/REPAIR PRESERVATION - BRIDGES	\$250,000	SCHUYLER	1	2024-2028

**FY 2023-2028 Rebuild Illinois
Highway Improvement Program
District 6
State Highways**

Route / Street		Location	Improvements	Est. Cost	County	MYP Years	
			TAMP Category			Past	Current
ILL 104		W OF 12TH ST TO W OF 38TH ST IN QUINCY Miles = 2.22	DESIGNED OVERLAY COLD MILLING ADA IMPROVEMENTS PATCHING	\$3,700,000	ADAMS	6	2024-2028
Roadway Information			REHABILITATION - PAVEMENTS				
Miles	AADT	Truck Pct	NHS				
2.22	22,682	3.3	Y				
ILL 104		W OF 12TH ST TO W OF 38TH ST IN QUINCY (TRAFFIC SIGNALS)	TRAF SIGNAL REPLACEMENT TRAF SIGNAL MODERNIZATION ADA IMPROVEMENTS MISCELLANEOUS	\$1,950,000	ADAMS	1	2024-2028
			MISCELLANEOUS IMPROVEMENTS				
ILL 104		W OF 38TH ST IN QUINCY TO 0.4 MI E OF I-172 Miles = 1.97	DESIGNED OVERLAY ADA IMPROVEMENTS	\$3,300,000	ADAMS	1	2024-2028
Roadway Information			REHABILITATION - PAVEMENTS				
Miles	AADT	Truck Pct	NHS				
1.76	18,243	4.2	Y				
0.21	10,400	5.8	N				
ILL 104		W OF 38TH ST IN QUINCY TO 0.4 MI E OF I-172 (TRAFFIC SIGNALS)	TRAF SIGNAL REPLACEMENT TRAF SIGNAL MODERNIZATION ADA IMPROVEMENTS	\$1,800,000	ADAMS	1	2024-2028
			MISCELLANEOUS IMPROVEMENTS				

**FY 2023-2028 Rebuild Illinois
Highway Improvement Program
District 6
State Highways**

Route / Street	Location	Improvements	Est. Cost	County	MYP Years	
		TAMP Category			Past	Current
ILL 104	1.8 MI W OF PIKE CO LINE TO ILL 107 Miles = 10.96	STANDARD OVERLAY DRAINAGE	\$7,900,000	ADAMS PIKE	4	2024-2028
		REHABILITATION - PAVEMENTS				
Roadway Information						
<u>Miles</u>	<u>AADT</u>	<u>Truck Pct</u>	<u>NHS</u>			
1.82	800	16.3	N			
9.14	800	16.3	N			
ILL 104	AT DITCH 0.1 MI W OF PIKE CO LINE	CULVERT REPLACEMENT	\$500,000	ADAMS	1	2024-2028
		MISCELLANEOUS IMPROVEMENTS				
ILL 104	0.4 MI W OF ILL 78/104 JCT NW OF JACKSONVILLE TO 0.1 MI N OF MORTON AVE IN JACKSONVILLE Miles = 2.40	STANDARD OVERLAY COLD MILLING	\$1,700,000	MORGAN	4	2023
		REHABILITATION - PAVEMENTS				
Roadway Information						
<u>Miles</u>	<u>AADT</u>	<u>Truck Pct</u>	<u>NHS</u>			
2.40	2,759	9.9	N			
ILL 104	0.1 MI NW OF WAVERLY LAKE RD / GORDON HILL RD TO 0.2 MI E OF WOODS CREEK	UTILITY ADJUSTMENT	\$1,300,000	MORGAN	1	2023
		REHABILITATION - PAVEMENTS				

**FY 2023-2028 Rebuild Illinois
Highway Improvement Program
District 6
State Highways**

Route / Street	Location	Improvements	Est. Cost	County	MYP Years	
		TAMP Category			Past	Current
ILL 104	DITCH 1.9 MI W OF ILL 4	CULVERT REPLACEMENT	\$700,000	SANGAMON	6	2023
		MISCELLANEOUS IMPROVEMENTS				
ILL 106	KISER CREEK 4.5 MI E OF CH 4 IN BARRY	BRIDGE DECK OVERLAY	\$550,000	PIKE	2	2023
		PRESERVATION - BRIDGES				
ILL 106	1.1 MI E OF E BRANCH KISER CREEK TO 0.2 MI N OF US 54 W OF PITTSFIELD Miles = 2.29	STANDARD OVERLAY DRAINAGE COLD MILLING PATCHING	\$1,600,000	PIKE	6	2023
		REHABILITATION - PAVEMENTS				
Roadway Information <u>Miles</u> <u>AADT</u> <u>Truck Pct</u> <u>NHS</u> 2.29 1,696 8.3 N						
ILL 106	BLUFF CREEK 2.4 MI W OF WINCHESTER WCL	BRIDGE REPLACEMENT	\$2,200,000	SCOTT	5	2024-2028
		RECONSTRUCTION - BRIDGES				
				Structure Information <u>Str Number</u> <u>AADT</u> <u>Truck Pct</u> <u>NHS</u> 0860002 1,800 15 N		

**FY 2023-2028 Rebuild Illinois
Highway Improvement Program
District 6
State Highways**

Route / Street	Location	Improvements	Est. Cost	County	MYP Years	
		TAMP Category			Past	Current
ILL 107	ILL 99 TO PIKE CO LINE Miles = 9.83	CAPE SEAL GRINDING	\$1,300,000	BROWN	2	2023
		PRESERVATION - PAVEMENTS				
ILL 107	0.2 MI N OF ILL 104 TO WALL ST IN GRIGGSVILLE Miles = 7.86	DESIGNED OVERLAY ADA IMPROVEMENTS	\$4,100,000	PIKE	4	2024-2028
		REHABILITATION - PAVEMENTS				
Roadway Information						
<u>Miles</u>	<u>AADT</u>	<u>Truck Pct</u>	<u>NHS</u>			
7.86	1,870	17.7	N			
ILL 107	AT MIDDLE FORK MCKEE CREEK 0.1 MI S OF ILL 104	BRIDGE REPLACEMENT	\$3,000,000	PIKE	1	2024-2028
		RECONSTRUCTION - BRIDGES				
			Structure Information			
			<u>Str Number</u>	<u>AADT</u>	<u>Truck Pct</u>	<u>NHS</u>
			0750012	1,800	17	N
ILL 107	QUINCY ST IN GRIGGSVILLE TO I-72 Miles = 3.28	DESIGNED OVERLAY ADA IMPROVEMENTS	\$2,300,000	PIKE	3	2024-2028
		REHABILITATION - PAVEMENTS				
Roadway Information						
<u>Miles</u>	<u>AADT</u>	<u>Truck Pct</u>	<u>NHS</u>			
3.19	3,100	16.8	N			
0.09	3,100	16.8	Y			
ILL 108 ILL 111	ILL 108 & ILL 111: 0.1 MI W & 0.1 MI N OF N JCT TO 0.1 MI S OF S JCT; ILL 108: ILL 111 S JCT TO 0.2 MI W OF HURRICANE CREEK W OF CARLINVILLE Miles = 8.72	CAPE SEAL GRINDING FOG SEAL	\$1,150,000	MACOUPIN	1	2024-2028
		PRESERVATION - PAVEMENTS				

**FY 2023-2028 Rebuild Illinois
Highway Improvement Program
District 6
State Highways**

Route / Street	Location	Improvements	Est. Cost	County	MYP Years	
		TAMP Category			Past	Current
ILL 108	0.1 MI E OF ALTON RD IN CARLINVILLE TO ILL 4 AT W SIDE OF CARLINVILLE SQUARE Miles = 0.30	RECONSTRUCTION PARKING IMPROVEMENT ADA IMPROVEMENTS	\$1,700,000	MACOUPIN	5	2024-2028
Roadway Information		RECONSTRUCTION - PAVEMENTS				
<u>Miles</u>	<u>AADT</u>	<u>Truck Pct</u>	<u>NHS</u>			
0.30	8,100	8.0	N			
ILL 108	ILL 4 (S) IN CARLINVILLE TO MONTGOMERY CO LINE Miles = 9.01	DESIGNED OVERLAY	\$5,300,000	MACOUPIN	4	2024-2028
Roadway Information		REHABILITATION - PAVEMENTS				
<u>Miles</u>	<u>AADT</u>	<u>Truck Pct</u>	<u>NHS</u>			
9.01	2,035	11.3	N			
ILL 111	APPLE CREEK 2.1 MI S OF ILL 104 IN WAVERLY	BRIDGE REPLACEMENT	\$1,600,000	MORGAN	4	2024-2028
		RECONSTRUCTION - BRIDGES				
		Structure Information		<u>Str Number</u>	<u>AADT</u>	<u>Truck Pct</u> <u>NHS</u>
				0690023	1,850	16 N
ILL 111	S OF SHERMAN ST IN PALMYRA TO DEEP ROCK STATION RD 1.4 MI N OF HETTICK Miles = 4.06	DESIGNED OVERLAY	\$2,500,000	MACOUPIN	3	2024-2028
Roadway Information		REHABILITATION - PAVEMENTS				
<u>Miles</u>	<u>AADT</u>	<u>Truck Pct</u>	<u>NHS</u>			
4.06	1,120	13.6	N			

**FY 2023-2028 Rebuild Illinois
Highway Improvement Program
District 6
State Highways**

Route / Street		Location	Improvements	Est. Cost	County	MYP Years	
			TAMP Category			Past	Current
ILL 111		DEEP ROCK STATION RD 1.4 MI N OF HETTICK TO 0.1 MI N OF ILL 108 (W) Miles = 5.22	DESIGNED OVERLAY CULVERT REPLACEMENT ADA IMPROVEMENTS	\$4,400,000	MACOUPIN	1	2024-2028
Roadway Information			REHABILITATION - PAVEMENTS				
Miles	AADT	Truck Pct	NHS				
5.22	1,114	13.4	N				
ILL 111		0.1 MI S OF ILL 16 TO JERSEY CO LINE IN BRIGHTON	DESIGNED OVERLAY	\$3,900,000	MACOUPIN	4	2024-2028
ILL 267		Miles = 5.58	ADA IMPROVEMENTS				
Roadway Information			REHABILITATION - PAVEMENTS				
Miles	AADT	Truck Pct	NHS				
5.58	4,821	14.4	Y				
ILL 111		PIASA CREEK 0.2 MI S OF ILL 16	BRIDGE REPLACEMENT	\$1,700,000	MACOUPIN	25	2024-2028
ILL 267							
			RECONSTRUCTION - BRIDGES				
					Structure Information		
				Str Number	AADT	Truck Pct	NHS
				0590017	4,500	13	Y
ILL 111		LITTLE PIASA CREEK 3.7 MI S OF ILL 16	BRIDGE REPLACEMENT	\$1,600,000	MACOUPIN	25	2024-2028
ILL 267							
			RECONSTRUCTION - BRIDGES				
					Structure Information		
				Str Number	AADT	Truck Pct	NHS
				0590019	5,100	14	Y
ILL 111		LITTLE PIASA CREEK 4 MI S OF ILL 16	BRIDGE REPLACEMENT	\$1,600,000	MACOUPIN	25	2024-2028
ILL 267							
			RECONSTRUCTION - BRIDGES				
					Structure Information		
				Str Number	AADT	Truck Pct	NHS
				0590020	5,100	14	Y

**FY 2023-2028 Rebuild Illinois
Highway Improvement Program
District 6
State Highways**

Route / Street	Location	Improvements	Est. Cost	County	MYP Years	
		TAMP Category			Past	Current
ILL 121	0.1 MI S OF IC RR IN MT PULASKI TO NW OF ILL 54 Miles = 0.55	DESIGNED OVERLAY SHOULDER RECONSTRUCTION MILLED RUMBLE STRIP <div>REHABILITATION - PAVEMENTS</div>	\$700,000	LOGAN	6	2024-2028
Roadway Information						
<u>Miles</u>	<u>AADT</u>	<u>Truck Pct</u>	<u>NHS</u>			
0.55	3,050	19.2	Y			
ILL 121 MCDONALD ST	AT MCDONALD ST SE OF MT PULASKI	INTERSECTION IMPROVEMENT LEFT TURN LANES RIGHT TURN LANE <div>MISCELLANEOUS IMPROVEMENTS</div>	\$1,000,000	LOGAN	12	2024-2028
ILL 121 MCDONALD ST	AT MCDONALD ST SE OF MT PULASKI	LAND ACQUISITION <div>MISCELLANEOUS IMPROVEMENTS</div>	\$200,000	LOGAN	10	2024-2028
ILL 121 MCDONALD ST	AT MCDONALD ST SE OF MT PULASKI	UTILITY ADJUSTMENT <div>MISCELLANEOUS IMPROVEMENTS</div>	\$100,000	LOGAN	9	2024-2028
ILL 121	NW OF ILL 54 TO 0.2 MI W OF CH 6 (2200 AVE) W OF LATHAM	CRACK & JOINT SEALING <div>PRESERVATION - PAVEMENTS</div>	\$55,000	LOGAN	1	2023

**FY 2023-2028 Rebuild Illinois
Highway Improvement Program
District 6
State Highways**

Route / Street	Location	Improvements	Est. Cost	County	MYP Years	
		TAMP Category			Past	Current
ILL 121	UNDER ILL 54 AT SCL OF MT PULASKI	BRIDGE SUPERSTRUCTURE REPLACE	\$2,900,000	LOGAN	15	2024-2028
		REHABILITATION - BRIDGES		Structure Information <u>Str Number</u> <u>AADT</u> <u>Truck Pct</u> <u>NHS</u> 0540030 1,200 14 N		
ILL 121	0.2 MI W OF MAIN ST IN LATHAM TO MACON CO LINE Miles = 1.60	DESIGNED OVERLAY	\$1,200,000	LOGAN	3	2024-2028
		REHABILITATION - PAVEMENTS		Roadway Information <u>Miles</u> <u>AADT</u> <u>Truck Pct</u> <u>NHS</u> 1.60 3,050 23.0 Y		
ILL 123	W OF VILLAGE GREEN RD (W INT) TO E OF CH 16 (CURTIS BLACKTOP RD) E OF PETERSBURG	NEW SHOULDERS DRAINAGE	\$600,000	MENARD	6	2023
		MAINTENANCE - PAVEMENTS				
ILL 123	ILL 29 E OF ATHENS TO 0.6 MI W OF I-55 Miles = 6.09	DESIGNED OVERLAY SHOULDER RECONSTRUCTION	\$4,200,000	SANGAMON	11	2024-2028
		REHABILITATION - PAVEMENTS		Roadway Information <u>Miles</u> <u>AADT</u> <u>Truck Pct</u> <u>NHS</u> 6.09 2,076 12.1 N		
ILL 123	ILL 29 E OF ATHENS TO 0.6 MI W OF I-55	LAND ACQUISITION	\$500,000	SANGAMON	5	2024-2028
		REHABILITATION - PAVEMENTS				

**FY 2023-2028 Rebuild Illinois
Highway Improvement Program
District 6
State Highways**

Route / Street	Location	Improvements	Est. Cost	County	MYP Years	
		TAMP Category			Past	Current
ILL 123	ILL 29 E OF ATHENS TO 0.6 MI W OF I-55	UTILITY ADJUSTMENT	\$200,000	SANGAMON	5	2024-2028
		REHABILITATION - PAVEMENTS				
ILL 123	FANCY CREEK 2.7 MI E OF ILL 29	BRIDGE REPLACEMENT	\$2,200,000	SANGAMON	12	2024-2028
		RECONSTRUCTION - BRIDGES		Structure Information		
				Str Number	AADT	Truck Pct
				0840097	2,150	11
						NHS
						N
ILL 124	ILL 123 TO ANDREW RD JCT W OF SHERMAN Miles = 4.70	CAPE SEAL GRINDING FOG SEAL	\$550,000	SANGAMON	1	2024-2028
		PRESERVATION - PAVEMENTS				
ILL 125	OVER BNSF RR IN BEARDSTOWN	BRIDGE DECK OVERLAY BRIDGE REPAIR BRIDGE JOINT REPLACE/REPAIR	\$1,400,000	CASS	5	2023
		PRESERVATION - BRIDGES				
ILL 125	0.3 MI E OF ARENZVILLE RD TO 0.3 MI W OF S BLUFF SPRINGS RD	NEW SHOULDERS SHOULDER RECONSTRUCTION MILLED RUMBLE STRIP	\$700,000	CASS	5	2024-2028
		MISCELLANEOUS IMPROVEMENTS				

**FY 2023-2028 Rebuild Illinois
Highway Improvement Program
District 6
State Highways**

Route / Street	Location	Improvements	Est. Cost	County	MYP Years	
		TAMP Category			Past	Current
ILL 125 ILL 78	ILL 125: 0.2 MI E OF S BLUFF SPRINGS RD TO 0.1 MI SE OF ILL 78 IN VIRGINIA & ILL 78: 0.1 MI NE TO 0.1 MI SW OF ILL 125 Miles = 8.00	DESIGNED OVERLAY SHOULDER RECONSTRUCTION MILLED RUMBLE STRIP	\$5,000,000	CASS	8	2024-2028
Roadway Information		REHABILITATION - PAVEMENTS				
<u>Miles</u>	<u>AADT</u>	<u>Truck Pct</u>	<u>NHS</u>			
7.87	3,602	11.6	N			
0.13	3,169	8.1	N			
ILL 125	LOST CREEK TRIB 0.5 MI E OF BLUFF SPRINGS RD & DITCH 0.6 MI E OF WARRIOR HILL RD	CULVERT REPLACEMENT CULVERT REPAIR	\$900,000	CASS	7	2024-2028
		MISCELLANEOUS IMPROVEMENTS				
ILL 127	N OF BUTLER NCL TO ILL 16 Miles = 2.36	DESIGNED OVERLAY ADA IMPROVEMENTS	\$3,000,000	MONTGOMERY	3	2024-2028
Roadway Information		REHABILITATION - PAVEMENTS				
<u>Miles</u>	<u>AADT</u>	<u>Truck Pct</u>	<u>NHS</u>			
2.36	2,221	9.3	N			
ILL 159	NORTH ST TO ALTON ST IN BUNKER HILL Miles = 0.99	DESIGNED OVERLAY STORM SEWER (NEW) CURB AND GUTTER PARKING IMPROVEMENT ADA IMPROVEMENTS	\$2,000,000	MACOUPIN	4	2024-2028
Roadway Information		REHABILITATION - PAVEMENTS				
<u>Miles</u>	<u>AADT</u>	<u>Truck Pct</u>	<u>NHS</u>			
0.99	4,114	6.3	N			

**FY 2023-2028 Rebuild Illinois
Highway Improvement Program
District 6
State Highways**

Route / Street	Location	Improvements	Est. Cost	County	MYP Years	
		TAMP Category			Past	Current
ILL 159	NORTH ST TO ALTON ST IN BUNKER HILL	LAND ACQUISITION	\$300,000	MACOUPIN	4	2024-2028
		REHABILITATION - PAVEMENTS				
ILL 159	NORTH ST TO ALTON ST IN BUNKER HILL	UTILITY ADJUSTMENT	\$150,000	MACOUPIN	4	2024-2028
		REHABILITATION - PAVEMENTS				
ILL 159	AT ALTON ST IN BUNKER HILL	DRAINAGE	\$100,000	MACOUPIN	10	2024-2028
		MISCELLANEOUS IMPROVEMENTS				
ILL 185	E OF CHAPMAN T TRAIL IN COFFEEN TO FAYETTE CO LINE Miles = 8.69	CAPE SEAL GRINDING FOG SEAL	\$1,200,000	MONTGOMERY	2	2023
		PRESERVATION - PAVEMENTS				
ILL 267 MAIN ST	S OF MORTON AVE IN JACKSONVILLE TO N OF SOUTHBROOK RD 0.6 MI N OF I-72 IN SOUTH JACKSONVILLE Miles = 1.94	DESIGNED OVERLAY ADA IMPROVEMENTS	\$4,200,000	MORGAN	2	2024-2028
		REHABILITATION - PAVEMENTS				
Roadway Information						
Miles	AADT	Truck Pct	NHS			
1.94	7,223	6.8	Y			

**FY 2023-2028 Rebuild Illinois
Highway Improvement Program
District 6
State Highways**

Route / Street	Location	Improvements	Est. Cost	County	MYP Years	
		TAMP Category			Past	Current
ILL 267	S OF MORTON AVE IN JACKSONVILLE TO N OF SOUTHBROOK RD 0.6 MI N OF I-72 IN SOUTH JACKSONVILLE	TRAF SIGNAL REPLACEMENT ADA IMPROVEMENTS	\$1,400,000	MORGAN	1	2024-2028
		MISCELLANEOUS IMPROVEMENTS				
ILL 267	0.3 MI S OF I-72 TO 1.1 MI S OF WOODSON SCL Miles = 5.27	STANDARD OVERLAY DRAINAGE COLD MILLING PATCHING	\$2,700,000	MORGAN	4	2023
		REHABILITATION - PAVEMENTS				
Roadway Information Miles AADT Truck Pct NHS 5.27 3,907 15.7 N						
800 E ST	0.3 MI N OF ILL 107 TO ILL 107 Miles = 0.25	DESIGNED OVERLAY	\$220,000	BROWN	1	2024-2028
		REHABILITATION - PAVEMENTS				
Roadway Information Miles AADT Truck Pct NHS 0.25 25 0.0 N						
ANDREW RD	ILL 29 TO ILL 124 Miles = 2.71	DESIGNED OVERLAY	\$1,500,000	SANGAMON	1	2024-2028
		REHABILITATION - PAVEMENTS				
Roadway Information Miles AADT Truck Pct NHS 2.71 3,405 3.3 N						
BISSELL RD	0.1 MI W TO 0.2 MI E OF I-55 Miles = 0.34	HORIZONTAL REALIGNMENT	\$1,100,000	SANGAMON	3	2024-2028
		RECONSTRUCTION - PAVEMENTS				

**FY 2023-2028 Rebuild Illinois
Highway Improvement Program
District 6
State Highways**

Route / Street	Location	Improvements	Est. Cost	County	MYP Years	
		TAMP Category			Past	Current
DIRKSEN PKWY	PEORIA RD IN SPRINGFIELD TO 0.1 MI S OF TERMINAL AVE S OF UP RR Miles = 0.55	RECONSTRUCTION	\$4,000,000	SANGAMON	4	2023
Roadway Information Miles AADT Truck Pct NHS 0.55 13,000 4.6 Y		RECONSTRUCTION - PAVEMENTS				
DIRKSEN PKWY	0.1 MI S OF TERMINAL AVE S OF UP RR TO N OF NORTHFIELD DR IN SPRINGFIELD Miles = 1.28	STANDARD OVERLAY ADA IMPROVEMENTS COLD MILLING PATCHING	\$1,600,000	SANGAMON	1	2023
Roadway Information Miles AADT Truck Pct NHS 1.28 15,909 4.4 Y		REHABILITATION - PAVEMENTS				
DIRKSEN PKWY	0.1 MI N OF STEVENSON DR TO 0.1 MI S OF S GRAND AVE IN SPRINGFIELD Miles = 1.88	DESIGNED OVERLAY ADA IMPROVEMENTS	\$3,700,000	SANGAMON	7	2024-2028
Roadway Information Miles AADT Truck Pct NHS 1.88 10,757 4.1 Y		REHABILITATION - PAVEMENTS				
E LAKE SHORE DR PALM RD	E LAKE SHORE DR: OLD US 66 TO I-55; PALM RD: I-55 TO 0.6 MI N OF CHATHAM RD	CRACK & JOINT SEALING	\$24,000	SANGAMON	1	2024-2028
		PRESERVATION - PAVEMENTS				

**FY 2023-2028 Rebuild Illinois
Highway Improvement Program
District 6
State Highways**

Route / Street	Location	Improvements	Est. Cost	County	MYP Years	
		TAMP Category			Past	Current
E LAKE SHORE DR	OVER IC RR & LAKE SPRINGFIELD SLOUGH 0.6 & 0.7 MI E OF I-55 IN SPRINGFIELD	BRIDGE DECK OVERLAY	\$1,000,000	SANGAMON	1	2024-2028
		PRESERVATION - BRIDGES				
HORSE FARM RD OLD ROUTE 66	AT I-55 INTCHG E OF GLENARM Miles = 0.79	DESIGNED OVERLAY	\$1,000,000	SANGAMON	4	2024-2028
		REHABILITATION - PAVEMENTS				
Roadway Information						
<u>Miles</u>	<u>AADT</u>	<u>Truck Pct</u>	<u>NHS</u>			
0.79	756	0.0	N			
I 55 E FR RD	N 19TH AVE E OF I-55 / ILL 108 INTCHG TO ILL 48/127 Miles = 3.34	DESIGNED OVERLAY	\$1,300,000	MONTGOMERY	4	2024-2028
		REHABILITATION - PAVEMENTS				
Roadway Information						
<u>Miles</u>	<u>AADT</u>	<u>Truck Pct</u>	<u>NHS</u>			
3.34	536	0.0	N			
LINCOLN TRAIL	E OF ILL 48 IN TAYLORVILLE TO CH 6 (1350N RD) Miles = 2.53	DESIGNED OVERLAY ADA IMPROVEMENTS	\$1,400,000	CHRISTIAN	4	2024-2028
		REHABILITATION - PAVEMENTS				
Roadway Information						
<u>Miles</u>	<u>AADT</u>	<u>Truck Pct</u>	<u>NHS</u>			
1.67	3,450	4.4	N			
0.74	1,859	7.3	N			
0.12		0.0	N			

**FY 2023-2028 Rebuild Illinois
Highway Improvement Program
District 6
State Highways**

Route / Street		Location	Improvements	Est. Cost	County	MYP Years	
			TAMP Category			Past	Current
MACARTHUR BLVD		WABASH AVE / STANFORD AVE TO S GRAND AVE IN SPRINGFIELD Miles = 1.49	RECONSTRUCTION TRAF SIGNAL REPLACEMENT ADA IMPROVEMENTS	\$15,000,000	SANGAMON	4	2024-2028
			RECONSTRUCTION - PAVEMENTS				
Roadway Information							
Miles	AADT	Truck Pct	NHS				
1.49	17,095	3.5	Y				
MACARTHUR BLVD		WABASH AVE / STANFORD AVE TO S GRAND AVE IN SPRINGFIELD	LAND ACQUISITION	\$11,000,000	SANGAMON	4	2023
			RECONSTRUCTION - PAVEMENTS				
MACARTHUR BLVD		WABASH AVE / STANFORD AVE TO S GRAND AVE IN SPRINGFIELD	UTILITY ADJUSTMENT	\$1,000,000	SANGAMON	4	2024-2028
			RECONSTRUCTION - PAVEMENTS				
MACARTHUR BLVD		WABASH AVE / STANFORD AVE TO S GRAND AVE IN SPRINGFIELD	CONSTRUCTION ENGINEERING	\$1,000,000	SANGAMON	4	2024-2028
			RECONSTRUCTION - PAVEMENTS				

**FY 2023-2028 Rebuild Illinois
Highway Improvement Program
District 6
State Highways**

Route / Street		Location	Improvements	Est. Cost	County	MYP Years		
			TAMP Category			Past	Current	
MCDONALD ST	ILL 54 TO ILL 121 IN MT PULASKI Miles = 0.32		DESIGNED OVERLAY	\$240,000	LOGAN	12	2024-2028	
Roadway Information			REHABILITATION - PAVEMENTS					
Miles	AADT	Truck Pct	NHS					
0.32	1,300	22.3	N					
MT AUBURN RD	2.2 MI S OF CH 4 (2000N RD) TO N OF NCL OF TAYLORVILLE Miles = 3.33		DESIGNED OVERLAY	\$1,700,000	CHRISTIAN	1	2024-2028	
Roadway Information			REHABILITATION - PAVEMENTS					
Miles	AADT	Truck Pct	NHS					
2.78	1,245	5.1	N					
0.55	1,550	5.2	N					
MT AUBURN RD	PAPER MILL BRANCH 3.2 MI N OF ILL 29 IN TAYLORVILLE		BRIDGE DECK OVERLAY	\$400,000	CHRISTIAN	1	2024-2028	
			PRESERVATION - BRIDGES					
OLD US 36	WALNUT CREEK 1 MI N OF WINCHESTER		BRIDGE REPLACEMENT	\$1,700,000	SCOTT	4	2024-2028	
			RECONSTRUCTION - BRIDGES					
					Structure Information			
					Str Number	AADT	Truck Pct	NHS
					0860004	2,750	8	N

**FY 2023-2028 Rebuild Illinois
Highway Improvement Program
District 6
State Highways**

Route / Street	Location	Improvements	Est. Cost	County	MYP Years	
		TAMP Category			Past	Current
STEVENSON DR E LAKE SHORE DR DIRKSEN PKWY	STEVENSON DR: 0.1 MI E OF I-55 BUS (6TH ST) TO I-55; E LAKE SHORE DR: I-55 TO 0.3 MI E; DIRKSEN PKWY: STEVENSON DR TO 0.1 MI N (ALL IN SPRINGFIELD) Miles = 2.19	DESIGNED OVERLAY ADA IMPROVEMENTS SIDEWALKS	\$5,700,000	SANGAMON	7	2024-2028
Roadway Information		REHABILITATION - PAVEMENTS				
Miles	AADT	Truck Pct	NHS			
0.15	21,147	11.0	Y			
1.60	16,033	6.4	Y			
0.29	15,200	2.8	Y			
0.15	15,200	2.8	N			
VARIOUS	CHANGE ORDER RESERVE	CHANGE ORDERS	\$777,000	DISTRICT-WIDE	1	2023
		MISCELLANEOUS IMPROVEMENTS				
VARIOUS	DISTRICT MISCELLANEOUS	MISCELLANEOUS PROJECTS	\$500,000	DISTRICT-WIDE	4	2023
		MISCELLANEOUS IMPROVEMENTS				
VARIOUS	DISTRICT MISCELLANEOUS	MISCELLANEOUS PROJECTS	\$1,000,000	DISTRICT-WIDE	2	2024-2028
		MISCELLANEOUS IMPROVEMENTS				
VARIOUS	HIGHWAY SAFETY IMPROVEMENT PROGRAM PROJECTS	SAFETY IMPROVEMENTS	\$3,523,000	DISTRICT-WIDE	6	2023
		MISCELLANEOUS IMPROVEMENTS				

**FY 2023-2028 Rebuild Illinois
Highway Improvement Program
District 6
State Highways**

Route / Street	Location	Improvements	Est. Cost	County	MYP Years	
		TAMP Category			Past	Current
VARIOUS	HIGHWAY SAFETY IMPROVEMENT PROGRAM PROJECTS	SAFETY IMPROVEMENTS	\$17,814,000	DISTRICT-WIDE	6	2024-2028
		MISCELLANEOUS IMPROVEMENTS				
VARIOUS	LAND ACQUISITION & DESIGN SURVEYS	P.E. (ROW) P.E. SURVEYS (ROW) P.E. SURVEYS (PHASE I) P.E. SURVEYS (PHASE II)	\$1,500,000	DISTRICT-WIDE	4	2024-2028
		MISCELLANEOUS IMPROVEMENTS				
VARIOUS	MISCELLANEOUS LAND ACQUISITION	LAND ACQUISITION	\$1,000,000	DISTRICT-WIDE	4	2023
		MISCELLANEOUS IMPROVEMENTS				
VARIOUS	MISCELLANEOUS LAND ACQUISITION	LAND ACQUISITION	\$1,500,000	DISTRICT-WIDE	4	2024-2028
		MISCELLANEOUS IMPROVEMENTS				
VARIOUS	MISCELLANEOUS RAILROAD AGREEMENTS	RR FLAGGER RR ENGINEERING	\$500,000	DISTRICT-WIDE	3	2023
		MISCELLANEOUS IMPROVEMENTS				

**FY 2023-2028 Rebuild Illinois
Highway Improvement Program
District 6
State Highways**

Route / Street	Location	Improvements	Est. Cost	County	MYP Years	
		TAMP Category			Past	Current
VARIOUS	MISCELLANEOUS RAILROAD AGREEMENTS	RR FLAGGER RR ENGINEERING	\$600,000	DISTRICT-WIDE	2	2024-2028
		MISCELLANEOUS IMPROVEMENTS				
VARIOUS	ON-CALL ENGINEERING	PRELIMINARY ENGINEERING P.E. (CONSULTANT PLANS) CONSTRUCTION ENGINEERING	\$5,625,000	DISTRICT-WIDE	1	2023
		MISCELLANEOUS IMPROVEMENTS				
VARIOUS	ON-CALL ENGINEERING	PRELIMINARY ENGINEERING P.E. (CONSULTANT PLANS)	\$9,750,000	DISTRICT-WIDE	1	2024-2028
		MISCELLANEOUS IMPROVEMENTS				
VARIOUS	ON-CALL ENGINEERING	P.E. (CONSULTANT PLANS)	\$750,000	DISTRICT-WIDE	1	2024-2028
		BRIDGE BUNDLING PROJECT				
VARIOUS	ON-CALL ENGINEERING (GEOTECHNICAL)	P.E. SOILS (PHASE I) P.E. SOILS (PHASE II)	\$500,000	DISTRICT-WIDE	1	2024-2028
		MISCELLANEOUS IMPROVEMENTS				

**FY 2023-2028 Rebuild Illinois
Highway Improvement Program
District 6
State Highways**

Route / Street	Location	Improvements	Est. Cost	County	MYP Years	
		TAMP Category			Past	Current
VARIOUS	PAVEMENT PRESERVATION	MISCELLANEOUS MICROSURFACING 1 PASS	\$36,892,000	DISTRICT-WIDE	4	2024-2028
		PRESERVATION - PAVEMENTS				
VARIOUS	STRUCTURE PRESERVATION	MISCELLANEOUS	\$18,700,000	DISTRICT-WIDE	1	2024-2028
		PRESERVATION - BRIDGES				
VARIOUS	UTILITY ADJUSTMENTS	UTILITY ADJUSTMENT	\$400,000	DISTRICT-WIDE	4	2023
		MISCELLANEOUS IMPROVEMENTS				
VARIOUS	UTILITY ADJUSTMENTS	UTILITY ADJUSTMENT	\$800,000	DISTRICT-WIDE	4	2024-2028
		MISCELLANEOUS IMPROVEMENTS				
VARIOUS	VARIOUS INTERSTATE LOCATIONS IN MACOUPIN, MONTGOMERY, AND SANGAMON COUNTIES (OUTSIDE SPRINGFIELD MPO)	BRIDGE DECK SEALING	\$117,000	MACOUPIN MONTGOMERY SANGAMON	2	2023
		PRESERVATION - BRIDGES				

**FY 2023-2028 Rebuild Illinois
Highway Improvement Program
District 6
State Highways**

Route / Street	Location	Improvements	Est. Cost	County	MYP Years	
		TAMP Category			Past	Current
VARIOUS	VARIOUS INTERSTATE LOCATIONS IN PIKE & SCOTT COUNTIES	BRIDGE DECK SEALING	\$301,000	PIKE SCOTT	2	2024-2028
		PRESERVATION - BRIDGES				
VARIOUS	VARIOUS INTERSTATE LOCATIONS INSIDE SPRINGFIELD MPO	BRIDGE DECK SEALING	\$169,000	SANGAMON	3	2023
		PRESERVATION - BRIDGES				
VARIOUS	VARIOUS NON-INTERSTATE LOCATIONS IN CASS, PIKE & SCOTT COUNTIES	BRIDGE DECK SEALING	\$199,000	CASS PIKE SCOTT	1	2024-2028
		PRESERVATION - BRIDGES				
VARIOUS	VARIOUS NON-INTERSTATE LOCATIONS IN CHRISTIAN, MACOUPIN, MONTGOMERY & SANGAMON COUNTIES (OUTSIDE SPRINGFIELD MPO)	BRIDGE DECK SEALING	\$152,000	CHRISTIAN MACOUPIN MONTGOMERY SANGAMON	2	2023
		PRESERVATION - BRIDGES				
VARIOUS	VARIOUS NON-INTERSTATE LOCATIONS WITHIN THE SPRINGFIELD MPO	BRIDGE DECK SEALING	\$62,000	SANGAMON	2	2023
		PRESERVATION - BRIDGES				

**FY 2023-2028 Rebuild Illinois
Highway Improvement Program
District 6
State Highways**

Route / Street	Location	Improvements	Est. Cost	County	MYP Years									
		TAMP Category			Past	Current								
WARSAW SPUR	CEDAR GLEN CREEK 0.7 MI W OF ILL 96	BRIDGE REPLACEMENT	\$1,400,000	HANCOCK	4	2024-2028								
		RECONSTRUCTION - BRIDGES	Structure Information <table><tr><th>Str Number</th><th>AADT</th><th>Truck Pct</th><th>NHS</th></tr><tr><td>0340043</td><td>1,650</td><td>18</td><td>N</td></tr></table>				Str Number	AADT	Truck Pct	NHS	0340043	1,650	18	N
Str Number	AADT	Truck Pct	NHS											
0340043	1,650	18	N											

DISTRICT 6

FY 2023-2026

PROPOSED LOCAL PROJECTS

**FY 2023-2026 Rebuild Illinois
Highway Improvement Program
District 6
Local Highways**

Route / Street	Location	Improvements	Est. Cost	County	MYP Years	
		TAMP Category			Past	Current
2ND ST	AT DIEHL CREEK W OF CLOYD ST IN MORRISONVILLE	P.E. (PHASE I) P.E. (PHASE II)	\$48,000	CHRISTIAN	2	2023
		RECONSTRUCTION - BRIDGES				
2ND ST	AT DIEHL CREEK W OF CLOYD ST IN MORRISONVILLE	BRIDGE REPLACEMENT	\$300,000	CHRISTIAN	3	2024-2028
		RECONSTRUCTION - BRIDGES				
2ND ST	AT DIEHL CREEK W OF CLOYD ST IN MORRISONVILLE	CONSTRUCTION ENGINEERING	\$32,000	CHRISTIAN	3	2024-2028
		RECONSTRUCTION - BRIDGES				
4TH ST	AT SPILLING CREEK W OF SCHULER ST IN PONTOOSUC	BRIDGE REPLACEMENT	\$1,000,000	HANCOCK	3	2024-2028
		RECONSTRUCTION - BRIDGES				
4TH ST	AT SPILLING CREEK W OF SCHULER ST IN PONTOOSUC	CONSTRUCTION ENGINEERING	\$40,000	HANCOCK	3	2024-2028
		RECONSTRUCTION - BRIDGES				
5TH ST 1550TH ST	LINCOLN QUARRY RD TO I-55 Miles = 2.44	RECONSTRUCTION	\$2,750,000	LOGAN	4	2024-2028
		RECONSTRUCTION - PAVEMENTS				

**FY 2023-2026 Rebuild Illinois
Highway Improvement Program
District 6
Local Highways**

Route / Street	Location	Improvements	Est. Cost	County	MYP Years	
		TAMP Category			Past	Current
5TH ST 1550TH ST	LINCOLN QUARRY RD TO I-55	CONSTRUCTION ENGINEERING	\$160,000	LOGAN	4	2024-2028
		RECONSTRUCTION - PAVEMENTS				
5TH ST	I-55 TO LINCOLN PKWY IN LINCOLN Miles = 1.56 SAFETEA-LU TRANSPORTATION IMPROVEMENT PROJECT. STATE AND OR LOCAL MATCH REQUIRED. PROJECT REQUIRES ADDITIONAL STATE OR LOCAL FUNDS TO FULLY IMPLEMENT. THIS EARMARK WILL BE FUNDED SEPARATELY.	RECONSTRUCTION BIKEWAY	\$5,002,000	LOGAN	6	2024-2028
		RECONSTRUCTION - PAVEMENTS				
8TH ST	AT SPRING CREEK 0.3 MI N OF VETERANS PKWY IN SPRINGFIELD ILLINOIS SPECIAL BRIDGE PROGRAM LOCAL PROJECT; CONTINGENT UPON LOCAL AGENCY PROVIDING MATCHING FUNDS.	BRIDGE REPLACEMENT	\$1,000,000	SANGAMON	7	2023
		RECONSTRUCTION - BRIDGES				
8TH ST	AT SPRING CREEK 0.3 MI N OF VETERANS PKWY IN SPRINGFIELD ILLINOIS SPECIAL BRIDGE PROGRAM LOCAL PROJECT; CONTINGENT UPON LOCAL AGENCY PROVIDING MATCHING FUNDS.	CONSTRUCTION ENGINEERING	\$120,000	SANGAMON	7	2023
		RECONSTRUCTION - BRIDGES				
9TH ST	RIDGLEY AVE TO CARPENTER ST ALONG THE NS RR CORRIDOR IN SPRINGFIELD	BRIDGE (NEW)	\$30,500,000	SANGAMON	3	2024-2028
		INITIAL CONSTRUCTION - BRIDGES				

**FY 2023-2026 Rebuild Illinois
Highway Improvement Program
District 6
Local Highways**

Route / Street	Location	Improvements	Est. Cost	County	MYP Years	
		TAMP Category			Past	Current
9TH ST	CHESTNUT ST TO US 51 (FAIR AVE) Miles = 0.27	RECONSTRUCTION	\$1,090,000	CHRISTIAN	1	2023
		RECONSTRUCTION - PAVEMENTS				
9TH ST	CHESTNUT ST TO US 51 (FAIR AVE)	CONSTRUCTION ENGINEERING	\$131,000	CHRISTIAN	1	2023
		RECONSTRUCTION - PAVEMENTS				
2850 N RD	AT MOSQUITO CREEK 3 MI E OF MT AUBURN	BRIDGE REPLACEMENT	\$850,000	CHRISTIAN	12	2023
		RECONSTRUCTION - BRIDGES				
2850 N RD	AT MOSQUITO CREEK 3 MI E OF MT AUBURN	CONSTRUCTION ENGINEERING	\$40,000	CHRISTIAN	12	2023
		RECONSTRUCTION - BRIDGES				
BLUE SPRUCE RD 2400 N RD	E MANITO RD TO TAZEWELL CO LINE Miles = 4.30	CAPE SEAL	\$325,000	MASON	4	2023
		PRESERVATION - PAVEMENTS				
CARLINVILLE CUTOFF RD	AT E FORK OTTER CREEK 3 MI NW OF NILWOOD	BRIDGE REPLACEMENT	\$1,500,000	MACOUPIN	3	2023
		RECONSTRUCTION - BRIDGES				

**FY 2023-2026 Rebuild Illinois
Highway Improvement Program
District 6
Local Highways**

Route / Street	Location	Improvements	Est. Cost	County	MYP Years	
		TAMP Category			Past	Current
CH 1 ILLIOPOLIS BLKTP 1600TH AVE	200TH ST TO SANGAMON CO LINE Miles = 2.00	STANDARD OVERLAY	\$850,000	LOGAN	4	2023
		REHABILITATION - PAVEMENTS				
CH 1 ILLIOPOLIS BLKTP 1600TH AVE	200TH ST TO SANGAMON CO LINE	CONSTRUCTION ENGINEERING	\$54,000	LOGAN	4	2023
		REHABILITATION - PAVEMENTS				
CH 2 ATHENS BLKTP RD	CANTRALL RD TO KENT ST Miles = 1.76	RECONSTRUCTION	\$1,092,000	MENARD	1	2023
		RECONSTRUCTION - PAVEMENTS				
CH 2 ATHENS BLKTP RD	CANTRALL RD TO KENT ST	CONSTRUCTION ENGINEERING	\$160,000	MENARD	1	2023
		RECONSTRUCTION - PAVEMENTS				
CH 4 NEWMANSVILLE RD	AT COX CREEK 1.5 MI SW OF NEWMANSVILLE	BRIDGE REPLACEMENT	\$500,000	CASS	5	2023
		RECONSTRUCTION - BRIDGES				
CH 4 NEWMANSVILLE RD	AT COX CREEK 1.5 MI SW OF NEWMANSVILLE	CONSTRUCTION ENGINEERING	\$40,000	CASS	5	2023
		RECONSTRUCTION - BRIDGES				

**FY 2023-2026 Rebuild Illinois
Highway Improvement Program
District 6
Local Highways**

Route / Street	Location	Improvements	Est. Cost	County	MYP Years	
		TAMP Category			Past	Current
CH 5 EDINBURG - KINCAID RD	AT S FORK SANGAMON RIVER 2.3 MI N OF BULPITT	BRIDGE REPLACEMENT	\$700,000	CHRISTIAN	15	2024-2028
		RECONSTRUCTION - BRIDGES				
CH 5 COFFEEN RD	AT SEVEN SISTERS AVE	CONSTRUCTION ENGINEERING	\$30,000	MONTGOMERY	1	2023
		MISCELLANEOUS IMPROVEMENTS				
CH 6	ADAMS CO LINE TO PIKE CO LINE Miles = 12.83	CHIP SEAL-A1	\$244,000	BROWN	3	2024-2028
		PRESERVATION - PAVEMENTS				
CH 7	ILL 107 TO ILL 99 Miles = 5.89	CHIP SEAL-A1	\$116,000	BROWN	3	2023
		PRESERVATION - PAVEMENTS				
CH 8 ARENZVILLE RD	AT CLEAR CREEK 3 MI SE OF BEARDSTOWN	BRIDGE REPLACEMENT	\$1,000,000	CASS	5	2024-2028
		RECONSTRUCTION - BRIDGES				
CH 8 ARENZVILLE RD	AT CLEAR CREEK 3 MI SE OF BEARDSTOWN	CONSTRUCTION ENGINEERING	\$48,000	CASS	5	2024-2028
		RECONSTRUCTION - BRIDGES				

**FY 2023-2026 Rebuild Illinois
Highway Improvement Program
District 6
Local Highways**

Route / Street	Location	Improvements	Est. Cost	County	MYP Years	
		TAMP Category			Past	Current
CH 9 BUCKHORN RD	0.2 MI S OF 800 N RD TO CH 6 Miles = 2.77	CHIP SEAL-A3	\$745,000	BROWN	2	2024-2028
		PRESERVATION - PAVEMENTS				
CH 9 BUCKHORN RD	0.2 MI S OF 800 N RD TO CH 6	CONSTRUCTION ENGINEERING	\$37,000	BROWN	2	2024-2028
		PRESERVATION - PAVEMENTS				
CH 10 SWEETWATER AVE	ILL 29 TO ENGEL ST Miles = 3.06	DESIGNED OVERLAY	\$2,000,000	MENARD	2	2024-2028
		REHABILITATION - PAVEMENTS				
CH 10 SWEETWATER AVE	ILL 29 TO ENGEL ST	CONSTRUCTION ENGINEERING	\$80,000	MENARD	2	2024-2028
		REHABILITATION - PAVEMENTS				
CH 11 E 2300TH ST	ILL 61/94 TO 0.2 MI S OF N 2400TH AVE Miles = 2.24	STANDARD OVERLAY	\$1,053,000	ADAMS	3	2023
		REHABILITATION - PAVEMENTS				
CH 11 RICHIE RD	AT NASSA CREEK	BRIDGE REPLACEMENT	\$1,692,000	MACOUPIN	1	2024-2028
	ILLINOIS SPECIAL BRIDGE PROGRAM LOCAL PROJECT; CONTINGENT UPON LOCAL AGENCY PROVIDING MATCHING FUNDS.					
		RECONSTRUCTION - BRIDGES				

**FY 2023-2026 Rebuild Illinois
Highway Improvement Program
District 6
Local Highways**

Route / Street	Location	Improvements	Est. Cost	County	MYP Years	
		TAMP Category			Past	Current
CH 11 RICHIE RD	AT NASSA CREEK	CONSTRUCTION ENGINEERING	\$72,000	MACOUPIN	1	2024-2028
ILLINOIS SPECIAL BRIDGE PROGRAM LOCAL PROJECT; CONTINGENT UPON LOCAL AGENCY PROVIDING MATCHING FUNDS.						
RECONSTRUCTION - BRIDGES						
CH 11	E 1800TH N RD TO ILL 104 Miles = 1.55	STANDARD OVERLAY	\$700,000	CHRISTIAN	4	2023
REHABILITATION - PAVEMENTS						
CH 11 WALSHVILLE TRAIL	SW OF MIDDLE FORK SHOAL CREEK BRIDGE TO 0.2 MI NE OF CARLS LN Miles = 0.52	BRIDGE REPLACEMENT RECONSTRUCTION	\$2,000,000	MONTGOMERY	12	2023
ILLINOIS SPECIAL BRIDGE PROGRAM LOCAL PROJECT; CONTINGENT UPON LOCAL AGENCY PROVIDING MATCHING FUNDS.						
RECONSTRUCTION - BRIDGES						
CH 11 WALSHVILLE TRAIL	SW OF MIDDLE FORK SHOAL CREEK BRIDGE TO 0.2 MI NE OF CARLS LN	CONSTRUCTION ENGINEERING	\$101,000	MONTGOMERY	5	2023
ILLINOIS SPECIAL BRIDGE PROGRAM LOCAL PROJECT; CONTINGENT UPON LOCAL AGENCY PROVIDING MATCHING FUNDS.						
RECONSTRUCTION - BRIDGES						
CH 12 BLUFF RD	AT MALLARD CREEK 5 MI S OF WARSAW	BRIDGE REPLACEMENT	\$800,000	HANCOCK	2	2023
RECONSTRUCTION - BRIDGES						

**FY 2023-2026 Rebuild Illinois
Highway Improvement Program
District 6
Local Highways**

Route / Street	Location	Improvements	Est. Cost	County	MYP Years	
		TAMP Category			Past	Current
CH 12 BLUFF RD	AT MALLARD CREEK 5 MI S OF WARSAW	CONSTRUCTION ENGINEERING	\$32,000	HANCOCK	2	2023
		RECONSTRUCTION - BRIDGES				
CH 12 CHAPIN RD	AT MAUVAISE TERRE CREEK 1.5 MI E OF EXETER	BRIDGE REPLACEMENT	\$1,525,000	SCOTT	4	2023
	ILLINOIS SPECIAL BRIDGE PROGRAM LOCAL PROJECT; CONTINGENT UPON LOCAL AGENCY PROVIDING MATCHING FUNDS.					
		RECONSTRUCTION - BRIDGES				
CH 12 CHAPIN RD	AT MAUVAISE TERRE CREEK 1.5 MI E OF EXETER	CONSTRUCTION ENGINEERING	\$130,000	SCOTT	4	2023
	ILLINOIS SPECIAL BRIDGE PROGRAM LOCAL PROJECT; CONTINGENT UPON LOCAL AGENCY PROVIDING MATCHING FUNDS.					
		RECONSTRUCTION - BRIDGES				
CH 12 EMMERSON AIRLINE RD	QUARTON RD TO CARLINVILLE CUTOFF RD Miles = 3.04	RECONSTRUCTION	\$2,500,000	MACOUPIN	2	2024-2028
		RECONSTRUCTION - PAVEMENTS				
CH 12 EMMERSON AIRLINE RD	QUARTON RD TO CARLINVILLE CUTOFF RD	CONSTRUCTION ENGINEERING	\$250,000	MACOUPIN GREENE	2	2024-2028
		RECONSTRUCTION - PAVEMENTS				

**FY 2023-2026 Rebuild Illinois
Highway Improvement Program
District 6
Local Highways**

Route / Street	Location	Improvements	Est. Cost	County	MYP Years	
		TAMP Category			Past	Current
CH 14	CH 2 TO NCL OF DETROIT Miles = 7.08	STANDARD OVERLAY	\$1,850,000	PIKE	3	2024-2028
		REHABILITATION - PAVEMENTS				
CH 15 MIDDLETOWN RD	ILL 10 TO 5TH ST Miles = 6.14	DESIGNED OVERLAY	\$2,500,000	LOGAN	5	2024-2028
		REHABILITATION - PAVEMENTS				
CH 15 MIDDLETOWN RD	ILL 10 TO 5TH ST	CONSTRUCTION ENGINEERING	\$160,000	LOGAN	5	2024-2028
		REHABILITATION - PAVEMENTS				
CH 15 MIDDLETOWN RD	AT SUGAR CREEK OVERFLOW 1.5 MI S OF NEW HOLLAND	BRIDGE WIDENING BRIDGE SUPERSTRUCTURE REPLACE	\$1,100,000	LOGAN	7	2023
	ILLINOIS SPECIAL BRIDGE PROGRAM LOCAL PROJECT; CONTINGENT UPON LOCAL AGENCY PROVIDING MATCHING FUNDS.					
		REHABILITATION - BRIDGES				
CH 15 MIDDLETOWN RD	AT SUGAR CREEK OVERFLOW 1.5 MI S OF NEW HOLLAND	CONSTRUCTION ENGINEERING	\$70,000	LOGAN	7	2023
	ILLINOIS SPECIAL BRIDGE PROGRAM LOCAL PROJECT; CONTINGENT UPON LOCAL AGENCY PROVIDING MATCHING FUNDS.					
		REHABILITATION - BRIDGES				

**FY 2023-2026 Rebuild Illinois
Highway Improvement Program
District 6
Local Highways**

Route / Street	Location	Improvements	Est. Cost	County	MYP Years	
		TAMP Category			Past	Current
CH 16 WALSHVILLE RD	MT. OLIVE ECL TO MONTGOMERY CO LINE Miles = 1.06	RECONSTRUCTION	\$1,000,000	MACOUPIN	2	2023
		RECONSTRUCTION - PAVEMENTS				
CH 16 WALSHVILLE RD	MT. OLIVE ECL TO MONTGOMERY CO LINE	CONSTRUCTION ENGINEERING	\$80,000	MACOUPIN	2	2023
		RECONSTRUCTION - PAVEMENTS				
CH 17 CH 16 SIMPSON LN COUNTY FARM RD	CH 17 / SIMPSON LN: 0.4 MI N OF COUNTY FARM RD TO COUNTY FARM RD; CH 16 / COUNTY FARM RD: 0.2 MI W OF SIMPSON LN TO US 67 Miles = 1.28	DESIGNED OVERLAY	\$408,000	SCHUYLER	1	2023
		REHABILITATION - PAVEMENTS				
CH 17 BRADFORDTON RD	WASHINGTON ST TO OLD JACKSONVILLE RD Miles = 1.01	RECONSTRUCTION	\$3,118,000	SANGAMON	11	2024-2028
		RECONSTRUCTION - PAVEMENTS				
CH 17 BRADFORDTON RD	WASHINGTON ST TO OLD JACKSONVILLE RD Miles = 0.01	ADDITIONAL LANES	\$1,882,000	SANGAMON	4	2024-2028
		INITIAL CONSTRUCTION - PAVEMENTS				

**FY 2023-2026 Rebuild Illinois
Highway Improvement Program
District 6
Local Highways**

Route / Street	Location	Improvements	Est. Cost	County	MYP Years	
		TAMP Category			Past	Current
CH 20 MANITO RD	NCL OF HAVANA TO 1950 N RD Miles = 4.96	CAPE SEAL	\$370,000	MASON	4	2023
		PRESERVATION - PAVEMENTS				
CH 20 2550TH ST	AT SUGAR CREEK 2 MI E OF UNION	BRIDGE REPLACEMENT	\$1,100,000	LOGAN	3	2024-2028
		RECONSTRUCTION - BRIDGES				
CH 20 2550TH ST	AT SUGAR CREEK 2 MI E OF UNION	CONSTRUCTION ENGINEERING	\$71,000	LOGAN	3	2024-2028
		RECONSTRUCTION - BRIDGES				
CH 22 MT AUBURN RD	SANGAMON CO LINE TO W ARCH ST (CH 19) Miles = 2.86	STANDARD OVERLAY	\$1,200,000	CHRISTIAN	4	2023
		REHABILITATION - PAVEMENTS				
CH 23 N EDINBURG RD	CH 2 (ROBY RD) TO S OF TR 57 (E 2400N RD) Miles = 2.80	RECONSTRUCTION	\$1,100,000	CHRISTIAN	14	2024-2028
		RECONSTRUCTION - PAVEMENTS				
CH 28 WAYNESVILLE RD	AT KICKAPOO CREEK 1.2 MI W OF DEWITT CO LINE	BRIDGE REPLACEMENT	\$2,500,000	LOGAN	2	2024-2028
		RECONSTRUCTION - BRIDGES				

**FY 2023-2026 Rebuild Illinois
Highway Improvement Program
District 6
Local Highways**

Route / Street	Location	Improvements	Est. Cost	County	MYP Years	
		TAMP Category			Past	Current
CH 28 WAYNESVILLE RD	AT KICKAPOO CREEK 1.2 MI W OF DEWITT CO LINE	CONSTRUCTION ENGINEERING	\$80,000	LOGAN	2	2024-2028
		RECONSTRUCTION - BRIDGES				
CH 28 BLACK DIAMOND RD	AT HORSE CREEK 1 MI S OF PAWNEE & AT HORSE CREEK 2 MI S OF PAWNEE	BRIDGE REPLACEMENT	\$1,600,000	SANGAMON	3	2024-2028
		RECONSTRUCTION - BRIDGES				
CH 37 NINE MILE RD	AT SUGAR CREEK 3.8 MI W OF VIRDEN	CULVERT REPLACEMENT	\$650,000	MACOUPIN	15	2023
		RECONSTRUCTION - BRIDGES				
CH 37 NINE MILE RD	AT SUGAR CREEK 3.8 MI W OF VIRDEN	CONSTRUCTION ENGINEERING	\$42,000	MACOUPIN	8	2023
		RECONSTRUCTION - BRIDGES				
CH 37 CARDINAL HILL RD	1.2 MI S OF ILL 29 TO 0.3 MI N OF ST HILAIRE RD & NEW CITY RD TO CHRISTIAN CO LINE Miles = 4.00	COLD IN-PLACE RECYCLING CAPE SEAL	\$1,400,000	SANGAMON	10	2023
		PRESERVATION - PAVEMENTS				
CH 37 CARDINAL HILL RD	AT S FORK SANGAMON RIVER 1.5 MI N OF NEW CITY ILLINOIS SPECIAL BRIDGE PROGRAM LOCAL PROJECT; CONTINGENT UPON LOCAL AGENCY PROVIDING MATCHING FUNDS.	BRIDGE REPLACEMENT	\$2,620,000	SANGAMON	6	2024-2028
		RECONSTRUCTION - BRIDGES				

**FY 2023-2026 Rebuild Illinois
Highway Improvement Program
District 6
Local Highways**

Route / Street	Location	Improvements	Est. Cost	County	MYP Years	
		TAMP Category			Past	Current
CH 40 FOSTERBURG RD	BRIGHTON-BUNKER HILL RD TO MADISON CO LINE Miles = 3.62	RECONSTRUCTION	\$3,000,000	MACOUPIN	2	2024-2028
		RECONSTRUCTION - PAVEMENTS				
CH 40 FOSTERBURG RD	BRIGHTON-BUNKER HILL RD TO MADISON CO LINE	CONSTRUCTION ENGINEERING	\$300,000	MACOUPIN	2	2024-2028
		RECONSTRUCTION - PAVEMENTS				
CH 48 KELLERVILLE BLKTP N 1200TH AVE	E 2200TH ST TO E 2385TH ST	COLD IN-PLACE RECYCLING	\$875,000	ADAMS	2	2024-2028
		PRESERVATION - PAVEMENTS				
CH 59 BROWNING RD	AT SPRING CREEK 0.5 MI SE OF ILL 4	BRIDGE REPLACEMENT	\$1,500,000	SANGAMON	8	2024-2028
		RECONSTRUCTION - BRIDGES				
CH 123 (FORMER ILL	CASS CO LINE TO OLD US 36 Miles = 10.61	STANDARD OVERLAY	\$3,700,000	MORGAN	3	2024-2028
		REHABILITATION - PAVEMENTS				
CHANDLERVILLE RD	N BLUFF SPRINGS RD TO HICKORY RD Miles = 4.94	DESIGNED OVERLAY	\$700,000	CASS	16	2023
		REHABILITATION - PAVEMENTS				

**FY 2023-2026 Rebuild Illinois
Highway Improvement Program
District 6
Local Highways**

Route / Street	Location	Improvements	Est. Cost	County	MYP Years	
		TAMP Category			Past	Current
CHANDLERVILLE RD	N BLUFF SPRINGS RD TO HICKORY RD	CONSTRUCTION ENGINEERING	\$60,000	CASS	7	2023
		REHABILITATION - PAVEMENTS				
CHANDLERVILLE RD	HICKORY RD TO ILL 78 Miles = 4.42	DESIGNED OVERLAY	\$730,000	CASS	16	2023
		REHABILITATION - PAVEMENTS				
CHANDLERVILLE RD	HICKORY RD TO ILL 78	CONSTRUCTION ENGINEERING	\$60,000	CASS	7	2023
		REHABILITATION - PAVEMENTS				
E 1025 N RD	AT BRUSH CREEK 2 MI S OF TAYLORVILLE	BRIDGE REPLACEMENT	\$600,000	CHRISTIAN	13	2023
		RECONSTRUCTION - BRIDGES				
E 1025 N RD	AT BRUSH CREEK 2 MI S OF TAYLORVILLE	CONSTRUCTION ENGINEERING	\$32,000	CHRISTIAN	11	2023
		RECONSTRUCTION - BRIDGES				
E 2300TH ST	N 2400TH AVE TO N 2150TH AVE Miles = 2.46	STANDARD OVERLAY	\$825,000	ADAMS	3	2024-2028
		REHABILITATION - PAVEMENTS				

**FY 2023-2026 Rebuild Illinois
Highway Improvement Program
District 6
Local Highways**

Route / Street	Location	Improvements	Est. Cost	County	MYP Years	
		TAMP Category			Past	Current
E 450 N RD	AT LAKE FORK 2 MI NW OF PANA	BRIDGE REPLACEMENT	\$500,000	CHRISTIAN	4	2023
		RECONSTRUCTION - BRIDGES				
EXETER RD	CHAPIN RD TO PHILLIPS FERRY RD Miles = 1.44	STANDARD OVERLAY	\$375,000	SCOTT	1	2024-2028
		REHABILITATION - PAVEMENTS				
GRIGGSVILLE RD	W OF BROWN ST IN NEW SALEM TO US 54 / ILL 107 IN GRIGGSVILLE Miles = 6.18	DESIGNED OVERLAY	\$3,501,000	PIKE	5	2023
		REHABILITATION - PAVEMENTS				
HAMPSHIRE ST	N 8TH ST TO N 10TH ST IN QUINCY Miles = 0.18	STANDARD OVERLAY PATCHING SIDEWALKS	\$500,000	ADAMS	6	2023
		REHABILITATION - PAVEMENTS				
HOOTS RD	BLOOMFIELD RD TO ILL 106 Miles = 1.76	STANDARD OVERLAY	\$475,000	SCOTT	1	2023
		REHABILITATION - PAVEMENTS				
IRWIN BRIDGE RD	AT RICHLAND CREEK 1.5 MI E OF SALISBURY	BRIDGE REPLACEMENT	\$900,000	SANGAMON	4	2024-2028
		RECONSTRUCTION - BRIDGES				

**FY 2023-2026 Rebuild Illinois
Highway Improvement Program
District 6
Local Highways**

Route / Street	Location	Improvements	Est. Cost	County	MYP Years	
		TAMP Category			Past	Current
KOKE MILL RD	WASHINGTON ST TO OLD JACKSONVILLE RD IN SPRINGFIELD Miles = 0.98	RECONSTRUCTION	\$625,000	SANGAMON	4	2023
		RECONSTRUCTION - PAVEMENTS				
MCQUEEN RD	AT SPRING CREEK 4 MI E OF BERLIN	BRIDGE REPLACEMENT	\$600,000	SANGAMON	3	2024-2028
		RECONSTRUCTION - BRIDGES				
MIDDLE RD	AT SHUHART CREEK DIVERSION DITCH 0.1 MI W OF ZIEGLER RD IN WARSAW	P.E. (PHASE I) P.E. (PHASE II)	\$120,000	HANCOCK	1	2023
		RECONSTRUCTION - BRIDGES				
MIDDLE RD	AT SHUHART CREEK DIVERSION DITCH 0.1 MI W OF ZIEGLER RD IN WARSAW	BRIDGE REPLACEMENT	\$600,000	HANCOCK	1	2024-2028
		RECONSTRUCTION - BRIDGES				
MIDDLE RD	AT SHUHART CREEK DIVERSION DITCH 0.1 MI W OF ZIEGLER RD IN WARSAW	CONSTRUCTION ENGINEERING	\$28,000	HANCOCK	1	2024-2028
		RECONSTRUCTION - BRIDGES				
MIDDLETOWN BLKTP	ILL 29 TO LOGAN CO LINE Miles = 7.47	STANDARD OVERLAY	\$1,200,000	MENARD	8	2024-2028
		REHABILITATION - PAVEMENTS				

**FY 2023-2026 Rebuild Illinois
Highway Improvement Program
District 6
Local Highways**

Route / Street	Location	Improvements	Est. Cost	County	MYP Years	
		TAMP Category			Past	Current
N 24TH AVE	AT BEAR CREEK 2.5 MI E OF HARVEL	BRIDGE REPLACEMENT	\$310,000	CHRISTIAN MONTGOMERY	23	2024-2028
		RECONSTRUCTION - BRIDGES				
N 24TH AVE	AT BEAR CREEK 2.5 MI E OF HARVEL	CONSTRUCTION ENGINEERING	\$32,000	CHRISTIAN MONTGOMERY	12	2024-2028
		RECONSTRUCTION - BRIDGES				
N 700 E RD	AT ACHENBACH BRANCH 3.5 MI N OF PALMER	BRIDGE REPLACEMENT	\$260,000	CHRISTIAN	16	2023
		RECONSTRUCTION - BRIDGES				
N 700 E RD	AT ACHENBACH BRANCH 3.5 MI N OF PALMER	CONSTRUCTION ENGINEERING	\$32,000	CHRISTIAN	12	2023
		RECONSTRUCTION - BRIDGES				
NEW HOPE RD	AT THREE MILE BRANCH 4 MI N OF LITCHFIELD	BRIDGE REPLACEMENT	\$400,000	MONTGOMERY	8	2024-2028
		RECONSTRUCTION - BRIDGES				
OAK CREST RD	AT SANGAMON RIVER 2 MI E OF CLEAR LAKE	BRIDGE REPLACEMENT	\$2,600,000	SANGAMON	11	2024-2028
		ILLINOIS SPECIAL BRIDGE PROGRAM LOCAL PROJECT; CONTINGENT UPON LOCAL AGENCY PROVIDING MATCHING FUNDS. RECONSTRUCTION - BRIDGES				

**FY 2023-2026 Rebuild Illinois
Highway Improvement Program
District 6
Local Highways**

Route / Street	Location	Improvements	Est. Cost	County	MYP Years	
		TAMP Category			Past	Current
OLD JACKSONVILLE RD BRADFORDTON RD	OLD JACKSONVILLE RD: E OF MCKIBBIN LN TO 0.2 MI E OF BRADFORDTON RD; BRADFORDTON RD: N OF OLD JACKSONVILLE RD TO 0.1 MI S OF OLD JACKSONVILLE RD Miles = 0.65	ADDITIONAL LANES	\$2,900,000	SANGAMON	13	2024-2028
		INITIAL CONSTRUCTION - PAVEMENTS				
PATTERSON RD	AT LITTLE SANDY CREEK 1 MI S OF GLASGOW	BRIDGE REPLACEMENT	\$750,000	SCOTT	1	2024-2028
		RECONSTRUCTION - BRIDGES				
S 18TH ST	STATE ST TO HARRISON ST Miles = 0.89	STANDARD OVERLAY	\$1,000,000	ADAMS	1	2024-2028
		REHABILITATION - PAVEMENTS				
S DIAMOND ST	W MICHIGAN AVE TO W GREENWOOD AVE Miles = 0.27	STANDARD OVERLAY	\$898,000	MORGAN	1	2023
		REHABILITATION - PAVEMENTS				
SEWARD ST	AT DITCH 0.1 MI W OF ICE PLANT RD IN HILLSBORO	BRIDGE REPLACEMENT	\$1,025,000	MONTGOMERY	3	2023
	ILLINOIS SPECIAL BRIDGE PROGRAM LOCAL PROJECT; CONTINGENT UPON LOCAL AGENCY PROVIDING MATCHING FUNDS.					
		RECONSTRUCTION - BRIDGES				

**FY 2023-2026 Rebuild Illinois
Highway Improvement Program
District 6
Local Highways**

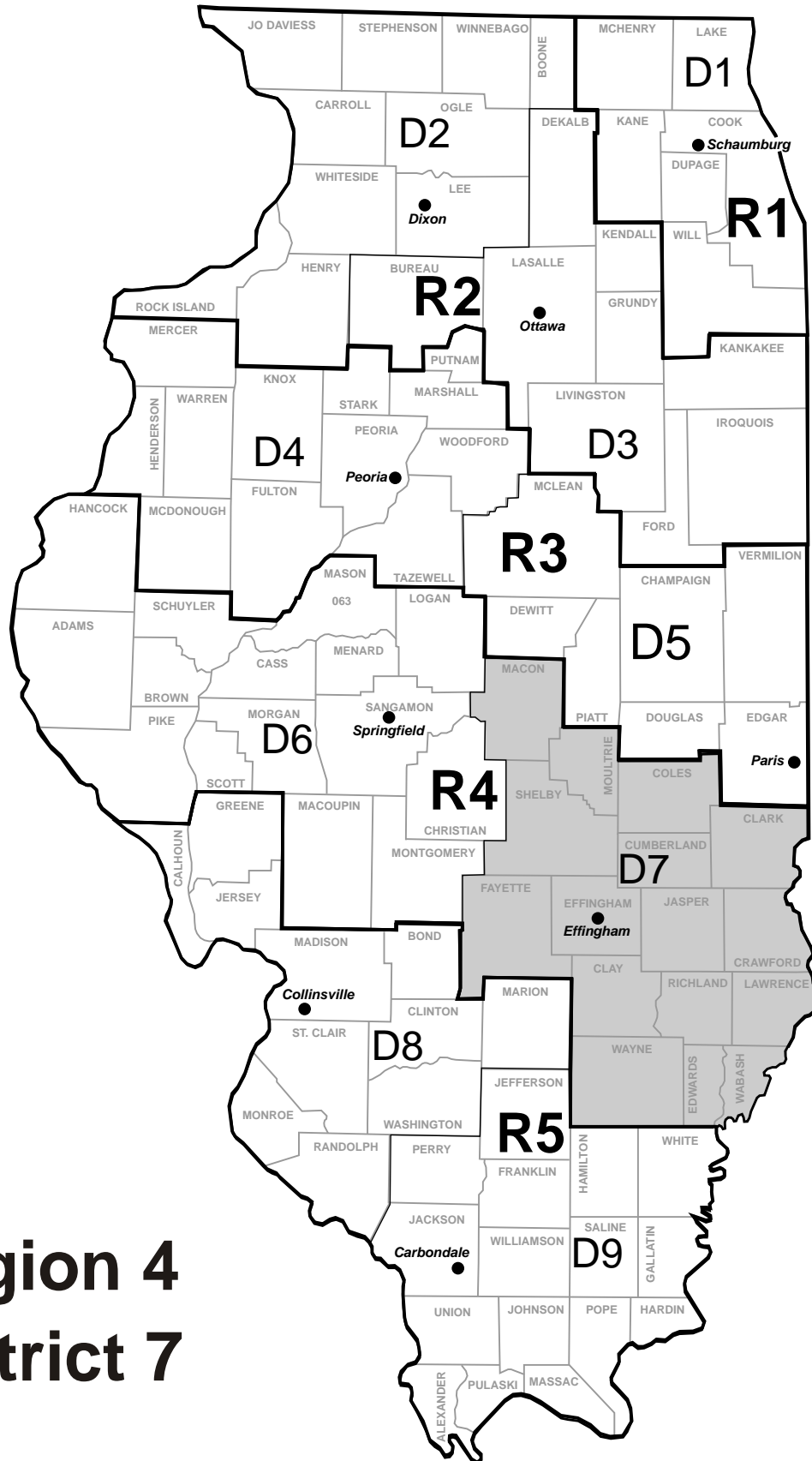
Route / Street	Location	Improvements	Est. Cost	County	MYP Years	
		TAMP Category			Past	Current
SEWARD ST	AT DITCH 0.1 MI W OF ICE PLANT RD IN HILLSBORO	CONSTRUCTION ENGINEERING	\$64,000	MONTGOMERY	3	2023
		ILLINOIS SPECIAL BRIDGE PROGRAM LOCAL PROJECT; CONTINGENT UPON LOCAL AGENCY PROVIDING MATCHING FUNDS.				
		RECONSTRUCTION - BRIDGES				
SHIPMAN RD ALTON RD	ILL 108 TO LOVELESS PKWY Miles = 0.80	RECONSTRUCTION	\$827,000	MACOUPIN	1	2023
		RECONSTRUCTION - PAVEMENTS				
SHIPMAN RD ALTON RD	ILL 108 TO LOVELESS PKWY	CONSTRUCTION ENGINEERING	\$65,000	MACOUPIN	1	2023
		RECONSTRUCTION - PAVEMENTS				
TR 71 E 2500 N RD	AT LAMOINE RIVER 3.3 MI SW OF LAHARPE	BRIDGE REPLACEMENT	\$1,200,000	HANCOCK	6	2023
		RECONSTRUCTION - BRIDGES				
TR 71 E 2500 N RD	AT LAMOINE RIVER 3.3 MI SW OF LAHARPE	CONSTRUCTION ENGINEERING	\$40,000	HANCOCK	4	2023
		RECONSTRUCTION - BRIDGES				
TR 350 E 2050TH ST	AT MCCRANEY CREEK 4 MI E OF PLAINVILLE	P.E. (PHASE I) P.E. (PHASE II)	\$160,000	ADAMS	2	2023
		RECONSTRUCTION - BRIDGES				

**FY 2023-2026 Rebuild Illinois
Highway Improvement Program
District 6
Local Highways**

Route / Street	Location	Improvements	Est. Cost	County	MYP Years	
		TAMP Category			Past	Current
TR 350 E 2050TH ST	AT MCCRANEY CREEK 4 MI E OF PLAINVILLE	BRIDGE REPLACEMENT	\$1,000,000	ADAMS	5	2024-2028
		RECONSTRUCTION - BRIDGES				
UNION ST	AT SPRING CREEK 0.4 MI S OF W BRIDGE ST IN NEBO	BRIDGE REPLACEMENT	\$1,200,000	PIKE	6	2023
	ILLINOIS SPECIAL BRIDGE PROGRAM LOCAL PROJECT; CONTINGENT UPON LOCAL AGENCY PROVIDING MATCHING FUNDS.					
		RECONSTRUCTION - BRIDGES				
UNION ST	AT SPRING CREEK 0.4 MI S OF W BRIDGE ST IN NEBO	CONSTRUCTION ENGINEERING	\$80,000	PIKE	6	2023
	ILLINOIS SPECIAL BRIDGE PROGRAM LOCAL PROJECT; CONTINGENT UPON LOCAL AGENCY PROVIDING MATCHING FUNDS.					
		RECONSTRUCTION - BRIDGES				
VARIOUS	VARIOUS LOCATIONS IN HANCOCK CO Miles = 13.90	MICROSURFACING 1 PASS	\$300,000	HANCOCK	2	2023
		PRESERVATION - PAVEMENTS				
VARIOUS	SPRINGFIELD-SANGAMON COUNTY TRANSPORTATION CENTER - WESTSIDE	TRANSPORTATION CENTER	\$13,090,000	SANGAMON	1	2023
		MISCELLANEOUS IMPROVEMENTS				

**FY 2023-2026 Rebuild Illinois
Highway Improvement Program
District 6
Local Highways**

Route / Street	Location	Improvements	Est. Cost	County	MYP Years	
		TAMP Category			Past	Current
WALSHVILLE TRAIL	LOCUST ST TO HAMBY LN IN WALSHVILLE Miles = 0.44	RELOCATION	\$750,000	MONTGOMERY	3	2024-2028
		RECONSTRUCTION - PAVEMENTS				
WINCHESTER GLASCOW RD	ILL 106 TO VAN METER LN Miles = 1.90	STANDARD OVERLAY	\$475,000	SCOTT	1	2023
		REHABILITATION - PAVEMENTS				
WINCHESTER GLASGOW RD	0.8 MI N OF BIG SANDY CREEK TO BIG SANDY CREEK Miles = 0.80	STANDARD OVERLAY	\$300,000	SCOTT	1	2024-2028
		REHABILITATION - PAVEMENTS				



Region 4

District 7

**TRANSPORTATION PROGRAM SUMMARY
ILLINOIS DEPARTMENT OF TRANSPORTATION
REGION 4, DISTRICT 7, EFFINGHAM**

Overview

Highway District 7 encompasses 16 counties in southeastern Illinois and includes the cities of Decatur, Charleston, Mattoon, Effingham, Sullivan and Vandalia, plus many smaller communities which serve as satellites for the larger employment areas or as focal points of this farming area. The state highway system in District 7 consists of 1,619 miles of highways and 776 bridges, supporting 8.5 million vehicle miles of travel daily.

State Program

The program for state and local highways will average \$4.1 billion annually for the FY 2023-2028 period. Approximately \$977.3 million will be provided during FY 2023-2028 for improvements to state highways in District 7. The following table summarizes anticipated accomplishments on the state highway system in District 7 during this time frame.

FY 2023-2028 Programmed Improvements

<u>Roadway Maintenance</u>	
Interstate NHS (miles)	38
Non-Interstate NHS (miles)	203
Non-NHS Marked (miles)	212
Non-NHS Unmarked (miles)	38
<u>Bridges</u>	
Interstate NHS (Sq. Ft.)	193,146
Non-Interstate NHS (Sq. Ft.)	143,326
Non-NHS Marked (Sq. Ft.)	85,666
Non-NHS Unmarked (Sq. Ft.)	75,189
<u>Safety/System Modernization</u>	
Interstate NHS (miles)	0
Non-Interstate NHS (miles)	0
Non-NHS Marked (miles)	0
Non-NHS Unmarked (miles)	0
Safety Locations (number)	48
<u>System Expansion</u>	
Interstate NHS (miles)	0
Non-Interstate NHS (miles)	1
Non-NHS Marked (miles)	0
Non-NHS Unmarked (miles)	0
New Bridges (Sq. Ft.)	3,685
<u>Preservation</u>	
Roads & Bridges (\$M)	100.314

Major Highway projects of interest that are tentatively scheduled during the FY 2023-2028 time frame include:

- **Interstate 57 at Eastern Illinois Railroad 0.3 mile south of Neoga Interchange and US 45 at Neoga Interchange in Cumberland County.** Four bridge replacements, median crossovers and railroad flagger are programmed during FY 2023-2028 at a cost of \$18.4 million. Of this total, railroad flagger is programmed in FY 2023 at a cost of \$300,000. *This project has been approved for Illinois Special Bridge Program funding.*

- **Interstate 57 at Illinois 16 Interchange east of Mattoon in Coles County.** Two bridge replacements, interchange reconstruction and resurfacing on 1.5 miles are programmed in FY 2023 at a cost of \$38.2 million. *This project has been approved for Illinois Special Bridge Funding.*
- **Interstate 70 from abandoned railroad bridge at Altamont to 0.8 mile east of Altamont Interchange in Effingham County.** Reconstruction of 1 mile, bridge superstructure replacement, bridge removal/demolition and bridge raising are programmed during FY 2024-2028 at a cost of \$15 million.
- **Interstate 72/US 36/US 51 from 1.4 miles west of US 51 west of Decatur to 0.5 mile west of US 51 at Forsyth in Macon County.** Resurfacing on 10.2 miles (including ramp repair) is programmed during FY 2024-2028 at a cost of \$27.2 million.
- **US 40/ILL 33/Fayette Avenue from west of Raney Street to east of Long Street in Effingham.** Additional lanes and reconstruction of 1.5 miles, curb and gutter, storm sewer, land acquisition, utility adjustments and ADA improvements are programmed during FY 2023-2028 at a cost of \$44.1 million. Of this total, additional lanes and reconstruction of 0.8 mile, curb and gutter, storm sewer, and ADA improvements from west of Raney Street to Banker Street and land acquisition from Banker Street to east of Long Street are programmed in FY 2023 at a cost of \$32 million.
- **Illinois 121 from 0.7 mile southeast of Dalton City to east of Eastlawn Drive in Sullivan in Moultrie County.** Resurfacing on 13.7 miles and ADA improvements are programmed during FY 2023-2028 at a cost of \$10.4 million. Of this total, resurfacing on 11.1 miles and ADA improvements from 0.7 mile southeast of Dalton City to 0.2 mile west of Illinois 32 west of Sullivan are programmed in FY 2023 at a cost of \$8.5 million.
- **Old US 51 Business/North Main Street/Franklin Street/North Water Street from Illinois 121 to US 36 in Decatur.** Resurfacing on 4.3 miles and ADA improvements are programmed during FY 2024-2028 at a cost of \$14.3 million.

**FY 2023-2028 Rebuild Illinois
Highway Improvement Program
District 7
State Highways**

Route / Street	Location	Improvements	Est. Cost	County	MYP Years	
		TAMP Category			Past	Current
I 57	UNDER ILL 185 AT FARINA INTCHG	BRIDGE DECK OVERLAY BRIDGE JOINT REPLACE/REPAIR BRIDGE DECK REPAIRS	\$800,000	FAYETTE	1	2024-2028
		PRESERVATION - BRIDGES				
I 57	MARION CO LINE TO EFFINGHAM CO LINE	CRACK & JOINT SEALING	\$640,000	FAYETTE CLAY	2	2023
		PRESERVATION - PAVEMENTS				
I 57 I 70	TRI-LEVEL SW OF EFFINGHAM	BRIDGE DECK OVERLAY BRIDGE DECK REPAIRS BRIDGE JOINT REPLACE/REPAIR	\$2,000,000	EFFINGHAM	2	2023
		PRESERVATION - BRIDGES				
I 57 (NORTHBOUND)	GREEN CREEK 1.5 MI S OF SHELBY CO LINE	BRIDGE REPLACEMENT MEDIAN CROSSOVER	\$4,550,000	EFFINGHAM	4	2024-2028
		RECONSTRUCTION - BRIDGES				
				Structure Information <u>Str Number</u> <u>AADT</u> <u>Truck Pct</u> <u>NHS</u> 0250003 9,700 40 Y		

**FY 2023-2028 Rebuild Illinois
Highway Improvement Program
District 7
State Highways**

Route / Street	Location	Improvements	Est. Cost	County	MYP Years	
		TAMP Category			Past	Current
I 57 (SOUTHBOUND)	GREEN CREEK 1.5 MI S OF SHELBY CO LINE	BRIDGE REPLACEMENT	\$3,050,000	EFFINGHAM	3	2024-2028
		RECONSTRUCTION - BRIDGES				
I 57	EFFINGHAM CO LINE TO CUMBERLAND CO LINE	CRACK & JOINT SEALING	\$780,000	SHELBY	2	2023
		PRESERVATION - PAVEMENTS				
I 57	EASTERN ILLINOIS RR 0.3 MI S OF NEOGA INTCHG & US 45 AT NEOGA INTCHG ILLINOIS SPECIAL BRIDGE PROGRAM PROJECT.	BRIDGE REPLACEMENT MEDIAN CROSSOVER	\$18,050,000	CUMBERLAND	5	2024-2028
		RECONSTRUCTION - BRIDGES				
I 57	EASTERN ILLINOIS RR 0.3 MI S OF NEOGA INTCHG & US 45 AT NEOGA INTCHG ILLINOIS SPECIAL BRIDGE PROGRAM PROJECT.	RR FLAGGER	\$300,000	CUMBERLAND	4	2023
		RECONSTRUCTION - BRIDGES				

**FY 2023-2028 Rebuild Illinois
Highway Improvement Program
District 7
State Highways**

Route / Street	Location	Improvements	Est. Cost	County	MYP Years	
		TAMP Category			Past	Current
I 57	SHELBY CO LINE TO US 45 AT NEOGA	CRACK & JOINT SEALING	\$1,110,000	CUMBERLAND	2	2023
		PRESERVATION - PAVEMENTS				
I 57	BUSH CREEK 0.7 MI S OF COLES CO LINE	BRIDGE REPLACEMENT	\$10,440,000	CUMBERLAND	4	2024-2028
		RECONSTRUCTION - BRIDGES				
					Structure Information	
					Str Number	AADT
					0180005	10,700
					0180006	10,700
					Truck Pct	NHS
					39	Y
					39	Y
I 57	UNDER ETNA RD 1 MI E OF ETNA	BRIDGE SUPERSTRUCTURE REPLACE	\$2,710,000	COLES	9	2024-2028
		REHABILITATION - BRIDGES				
					Structure Information	
					Str Number	AADT
					0150037	650
					Truck Pct	NHS
					4	N
I 57	CUMBERLAND CO LINE TO 0.5 MI W OF US 45 AT MATTOON	CRACK & JOINT SEALING	\$270,000	COLES	1	2023
		PRESERVATION - PAVEMENTS				

**FY 2023-2028 Rebuild Illinois
Highway Improvement Program
District 7
State Highways**

Route / Street		Location	Improvements	Est. Cost	County	MYP Years	
			TAMP Category			Past	Current
I	57	OVER IC RR & TR 86 AT JONES SWITCH	BRIDGE SUPERSTRUCTURE REPLACE BRIDGE WIDENING BRIDGE RAISING REHABILITATION - BRIDGES	\$7,190,000	COLES	6	2024-2028
					Structure Information		
					Str Number	AADT	Truck Pct NHS
					0150004	10,100	41 Y
					0150003	10,100	41 Y
I	57	UNDER OLD STATE RD E OF MATTOON	BRIDGE NEW DECK REHABILITATION - BRIDGES	\$2,000,000	COLES	4	2024-2028
					Structure Information		
					Str Number	AADT	Truck Pct NHS
					0150032	3,300	7 N
I	57	0.5 MI W OF US 45 AT MATTOON TO 0.5 MI S OF ILL 16 Miles = 6.73	DESIGNED OVERLAY RAMP REPAIR REHABILITATION - PAVEMENTS	\$18,020,000	COLES	4	2024-2028
					Roadway Information		
					Miles	AADT	Truck Pct NHS
					5.30	20,300	41.8 Y
I	57	ILL 16 INTCHG E OF MATTOON Miles = 1.51 ILLINOIS SPECIAL BRIDGE PROGRAM PROJECT.	BRIDGE REPLACEMENT INTERCHANGE RECONSTRUCTION DESIGNED OVERLAY RECONSTRUCTION - BRIDGES	\$38,200,000	COLES	7	2023
					Structure Information		
					Str Number	AADT	Truck Pct NHS
					0150005	10,100	41 Y
					0150006	10,100	41 Y
					0150051	10,650	40 Y
					0150052	10,650	40 Y
					Roadway Information		
					Miles	AADT	Truck Pct NHS
					1.51	20,914	41.1 Y

**FY 2023-2028 Rebuild Illinois
Highway Improvement Program
District 7
State Highways**

Route / Street	Location	Improvements	Est. Cost	County	MYP Years	
		TAMP Category			Past	Current
I 57	UNDER CH 22 1.5 MI E OF DORANS	BRIDGE SUPERSTRUCTURE REPLACE	\$2,460,000	COLES	4	2024-2028
		REHABILITATION - BRIDGES	Structure Information <u>Str Number</u> <u>AADT</u> <u>Truck Pct</u> <u>NHS</u> 0150044 125 11 N			
I 57	S FORK FLAT BRANCH 0.5 MI S OF HUMBOLDT	BRIDGE DECK OVERLAY BRIDGE APPROACH ROADWAY	\$1,000,000	COLES	2	2023
		PRESERVATION - BRIDGES				
I 57	1 MI N OF ILL 16 TO DOUGLAS CO LINE Miles = 10.87	RUBBLIZATION	\$71,750,000	COLES	4	2024-2028
Roadway Information <u>Miles</u> <u>AADT</u> <u>Truck Pct</u> <u>NHS</u> 10.87 23,079 37.9 Y		RECONSTRUCTION - PAVEMENTS				
I 64	UNDER 1200E 3.5 MI E OF ILL 242	BRIDGE REPLACEMENT	\$3,310,000	WAYNE	1	2024-2028
		RECONSTRUCTION - BRIDGES	Structure Information <u>Str Number</u> <u>AADT</u> <u>Truck Pct</u> <u>NHS</u> 0960031 50 8 N			

**FY 2023-2028 Rebuild Illinois
Highway Improvement Program
District 7
State Highways**

Route / Street		Location	Improvements	Est. Cost	County	MYP Years	
			TAMP Category			Past	Current
I 64		JEFFERSON CO LINE TO 7 MI W OF US 45 Miles = 14.51	STANDARD OVERLAY RAMP REPAIR	\$24,800,000	WAYNE	4	2023
Roadway Information			REHABILITATION - PAVEMENTS				
Miles	AADT	Truck Pct	NHS				
12.80	12,332	37.5	Y				
I 70		HURRICANE CREEK 2.9 MI E OF BOND CO LINE	BRIDGE DECK OVERLAY BRIDGE JOINT REPLACE/REPAIR BRIDGE DECK REPAIRS	\$1,500,000	FAYETTE	4	2024-2028
			PRESERVATION - BRIDGES				
I 70		UNDER US 51 AT VANDALIA	BRIDGE NEW DECK BRIDGE JOINT REPLACE/REPAIR	\$5,480,000	FAYETTE	4	2023
			REHABILITATION - BRIDGES				
					Structure Information		
				Str Number	AADT	Truck Pct	NHS
				0260032	7,650	8	Y
I 70		KASKASKIA RIVER E OF VANDALIA TO 1 MI W OF US 40 Miles = 3.66	SMART OVERLAY	\$9,020,000	FAYETTE	4	2024-2028
Roadway Information			PRESERVATION - PAVEMENTS				
Miles	AADT	Truck Pct	NHS				
3.66	25,000	47.2	Y				

**FY 2023-2028 Rebuild Illinois
Highway Improvement Program
District 7
State Highways**

Route / Street		Location	Improvements	Est. Cost	County	MYP Years		
			TAMP Category			Past	Current	
I 70		ABANDONED RR BRIDGE AT ALTAMONT TO 0.8 MI E OF ALTAMONT INTCHG Miles = 1.00	RECONSTRUCTION BRIDGE SUPERSTRUCTURE REPLACE BRIDGE REMOVAL/DEMOLITION BRIDGE RAISING	\$15,010,000	EFFINGHAM	8	2024-2028	
Roadway Information			RECONSTRUCTION - PAVEMENTS		Structure Information			
Miles	AADT	Truck Pct	NHS		Str Number	AADT	Truck Pct	NHS
1.00	24,695	40.7	Y		0250007	12,150	40	Y
					0250008	12,400	40	Y
I 70		UNDER ILL 32/33 IN EFFINGHAM	BRIDGE REPLACEMENT	\$12,730,000	EFFINGHAM	1	2024-2028	
I 57		ILLINOIS SPECIAL BRIDGE PROGRAM PROJECT.	RECONSTRUCTION - BRIDGES		Structure Information			
					Str Number	AADT	Truck Pct	NHS
					0250034	23,500	5	Y
I 70		UNDER ILL 32/33 IN EFFINGHAM	UTILITY ADJUSTMENT	\$300,000	EFFINGHAM	1	2024-2028	
I 57		ILLINOIS SPECIAL BRIDGE PROGRAM PROJECT.	RECONSTRUCTION - BRIDGES					
I 70		UNDER ILL 32/33 IN EFFINGHAM	P.E. (PHASE I)	\$1,300,000	EFFINGHAM	1	2023	
I 57			P.E. (PHASE II)					
			P.E. (CONSULTANT TSL)					
		ILLINOIS SPECIAL BRIDGE PROGRAM PROJECT.	P.E. (CONSULTANT PLANS)					
			RECONSTRUCTION - BRIDGES					

**FY 2023-2028 Rebuild Illinois
Highway Improvement Program
District 7
State Highways**

Route / Street	Location	Improvements	Est. Cost	County	MYP Years	
		TAMP Category			Past	Current
I 70 (WESTBOUND)	EFFINGHAM CO LINE TO 1.8 MI E Miles = 1.76	SMART OVERLAY	\$1,380,000	CUMBERLAND	1	2024-2028
Roadway Information		PRESERVATION - PAVEMENTS				
<u>Miles</u>	<u>AADT</u>	<u>Truck Pct</u>	<u>NHS</u>			
1.76	26,000	57.5	Y			
I 70	COTTONWOOD CREEK 6.5 MI E OF EFFINGHAM CO LINE	BRIDGE DECK OVERLAY BRIDGE JOINT REPLACE/REPAIR BRIDGE APPROACH ROADWAY BRIDGE DECK REPAIRS	\$1,500,000	CUMBERLAND	1	2024-2028
		PRESERVATION - BRIDGES				
I 70	7.5 MI E OF EFFINGHAM CO LINE TO 1.8 MI E OF ILL 130	CRACK & JOINT SEALING	\$530,000	CUMBERLAND	1	2024-2028
		PRESERVATION - PAVEMENTS				
I 70	RANGE CREEK 3.5 MI W OF CLARK CO LINE	BRIDGE DECK OVERLAY BRIDGE DECK REPAIRS BRIDGE JOINT REPLACE/REPAIR	\$1,000,000	CUMBERLAND	2	2023
		PRESERVATION - BRIDGES				

**FY 2023-2028 Rebuild Illinois
Highway Improvement Program
District 7
State Highways**

Route / Street	Location	Improvements	Est. Cost	County	MYP Years	
		TAMP Category			Past	Current
I 70	MILL CREEK 5.5 MI W OF ILL 1 W OF MARSHALL	BRIDGE NEW DECK	\$3,350,000	CLARK	6	2023
		REHABILITATION - BRIDGES		Structure Information <div> <div>Str Number</div> <div>AADT</div> <div>Truck Pct</div> <div>NHS</div> </div> <div> <div>0120052</div> <div>12,700</div> <div>51</div> <div>Y</div> </div>		
I 70	0.7 MI E OF MARTINSVILLE INTCHG TO 0.8 MI E OF CLARKSVILLE RD	CRACK & JOINT SEALING	\$690,000	CLARK	2	2024-2028
		PRESERVATION - PAVEMENTS				
I 70	UNDER CSX RR 0.8 MI E OF ILL 1 NE OF MARSHALL	BRIDGE REPLACEMENT	\$10,000,000	CLARK	1	2024-2028
		RECONSTRUCTION - BRIDGES				
I 70	UNDER CSX RR 0.8 MI E OF ILL 1 NE OF MARSHALL	P.E. (PHASE I) P.E. (PHASE II) P.E. (CONSULTANT TSL) P.E. (CONSULTANT PLANS)	\$2,000,000	CLARK	1	2023
		RECONSTRUCTION - BRIDGES				
I 70	UNDER CSX RR 0.8 MI E OF ILL 1 NE OF MARSHALL	RR FLAGGER	\$2,000,000	CLARK	1	2024-2028
		RECONSTRUCTION - BRIDGES				

**FY 2023-2028 Rebuild Illinois
Highway Improvement Program
District 7
State Highways**

Route / Street	Location	Improvements	Est. Cost	County	MYP Years	
		TAMP Category			Past	Current
I 70	E LITTLE CREEK 2.5 MI E OF ILL 1	BRIDGE SUPERSTRUCTURE REPLACE MEDIAN CROSSOVER	\$7,640,000	CLARK	3	2024-2028
	ILLINOIS SPECIAL BRIDGE PROGRAM PROJECT.					
		REHABILITATION - BRIDGES				
					Structure Information	
					<u>Str Number</u>	<u>AADT</u>
					0120006	14,000
					0120007	14,000
					<u>Truck Pct</u>	<u>NHS</u>
					52	Y
					52	Y
I 70 US 40	UNDER US 40 2 MI W OF INDIANA STATE LINE	BRIDGE DECK OVERLAY BRIDGE JOINT REPLACE/REPAIR	\$800,000	CLARK	1	2024-2028
		PRESERVATION - BRIDGES				
I 72	UNDER ACOM RD 1.5 MI SW OF NIAN TIC; UNDER LINCOLN MEMORIAL PKWY 1 MI SW OF HARRISTOWN; UNDER TWIN LAKES RD 1 MI S OF HARRISTOWN	BRIDGE DECK OVERLAY BRIDGE JOINT REPLACE/REPAIR BRIDGE DECK REPAIRS	\$1,500,000	MACON	1	2024-2028
		PRESERVATION - BRIDGES				
I 72 US 51	OVER ILL 121 & IC RR NW OF DECATUR	BRIDGE REPLACEMENT	\$14,600,000	MACON	5	2024-2028
	ILLINOIS SPECIAL BRIDGE PROGRAM PROJECT.					
		RECONSTRUCTION - BRIDGES				
					Structure Information	
					<u>Str Number</u>	<u>AADT</u>
					0580074	6,500
					0580075	6,850
					<u>Truck Pct</u>	<u>NHS</u>
					29	Y
					26	Y

**FY 2023-2028 Rebuild Illinois
Highway Improvement Program
District 7
State Highways**

Route / Street	Location	Improvements	Est. Cost	County	MYP Years	
		TAMP Category			Past	Current
I 72 US 51	OVER ILL 121 & IC RR NW OF DECATUR <i>ILLINOIS SPECIAL BRIDGE PROGRAM PROJECT.</i>	RR FLAGGER	\$300,000	MACON	4	2023
		RECONSTRUCTION - BRIDGES				
I 72 US 51	UNDER OAKLAND AVE IN DECATUR	BRIDGE NEW DECK	\$1,850,000	MACON	1	2024-2028
		REHABILITATION - BRIDGES		Structure Information <u>Str Number</u> <u>AADT</u> <u>Truck Pct</u> <u>NHS</u> 0580076 3,500 2 N		
I 72 US 36 US 51	1.4 MI W OF US 51 W OF DECATUR TO 0.5 MI W OF US 51 AT FORSYTH Miles = 10.23	DESIGNED OVERLAY RAMP REPAIR	\$27,150,000	MACON	7	2024-2028
		REHABILITATION - PAVEMENTS				
	Roadway Information <u>Miles</u> <u>AADT</u> <u>Truck Pct</u> <u>NHS</u> 8.45 13,129 27.1 Y					
I 72	SPRING CREEK 1.3 MI E OF FORSYTH	BRIDGE JOINT REPLACE/REPAIR BRIDGE DECK OVERLAY BRIDGE APPROACH ROADWAY BRIDGE DECK REPAIRS DRAINS (REPLACE/REPAIR)	\$1,370,000	MACON	1	2024-2028
		PRESERVATION - BRIDGES				

**FY 2023-2028 Rebuild Illinois
Highway Improvement Program
District 7
State Highways**

Route / Street	Location	Improvements	Est. Cost	County	MYP Years	
		TAMP Category			Past	Current
I 72	OVER ILL 48 2.5 MI E OF FORSYTH	BRIDGE REPAIR	\$390,000	MACON	1	2023
		PRESERVATION - BRIDGES				
I 72	UNDER KIRBY RD NE OF DECATUR	BRIDGE DECK OVERLAY BRIDGE JOINT REPLACE/REPAIR	\$580,000	MACON	1	2024-2028
		PRESERVATION - BRIDGES				
US 36 ELDORADO ST	CHURCH ST TO 19TH ST IN DECATUR Miles = 1.40	DESIGNED OVERLAY ADA IMPROVEMENTS	\$3,650,000	MACON	4	2024-2028
		REHABILITATION - PAVEMENTS				
Roadway Information <u>Miles</u> <u>AADT</u> <u>Truck Pct</u> <u>NHS</u> 1.40 15,950 4.8 Y						
US 36 ELDORADO ST	CHURCH ST TO 19TH ST IN DECATUR	TRAF SIGNAL MODERNIZATION TRAF SIGNAL REPLACEMENT SAFETY IMPROVEMENTS	\$2,330,000	MACON	1	2024-2028
		MISCELLANEOUS IMPROVEMENTS				
US 36 ILL 121	OVER LAKE SHORE DR IN DECATUR	BRIDGE REPLACEMENT	\$1,690,000	MACON	5	2024-2028
		RECONSTRUCTION - BRIDGES				
				Structure Information <u>Str Number</u> <u>AADT</u> <u>Truck Pct</u> <u>NHS</u> 0580019 22,200 3 Y		

**FY 2023-2028 Rebuild Illinois
Highway Improvement Program
District 7
State Highways**

Route / Street	Location	Improvements	Est. Cost	County	MYP Years	
		TAMP Category			Past	Current
US 36	AT LONG CREEK TRIB W OF ESTHER AVE	BRIDGE REPLACEMENT	\$1,090,000	MACON	4	2024-2028
		RECONSTRUCTION - BRIDGES	Structure Information <u>Str Number</u> <u>AADT</u> <u>Truck Pct</u> <u>NHS</u> 0580021 5,900 7 Y			
US 36	AT LONG CREEK 0.4 MI E OF S 70TH ST	BRIDGE REPLACEMENT	\$1,090,000	MACON	4	2024-2028
		RECONSTRUCTION - BRIDGES	Structure Information <u>Str Number</u> <u>AADT</u> <u>Truck Pct</u> <u>NHS</u> 0580022 4,000 7 Y			
US 40	CSXT RR 0.1 MI S OF ILL 140 TO HURRICANE CREEK 2.3 MI E OF ILL 140 (VARIOUS STRUCTURES)	BRIDGE DECK OVERLAY BRIDGE JOINT REPLACE/REPAIR BRIDGE DECK REPAIRS	\$3,000,000	FAYETTE	2	2023
		PRESERVATION - BRIDGES				
US 40	HURRICANE CREEK 2.3 MI W OF ILL 140 TO 0.5 MI W OF I-70 INTCHG Miles = 4.73	DESIGNED OVERLAY	\$2,900,000	FAYETTE	3	2024-2028
		REHABILITATION - PAVEMENTS	Roadway Information <u>Miles</u> <u>AADT</u> <u>Truck Pct</u> <u>NHS</u> 3.82 1,491 11.9 N 0.91 1,415 18.5 N			

**FY 2023-2028 Rebuild Illinois
Highway Improvement Program
District 7
State Highways**

Route / Street		Location	Improvements	Est. Cost	County	MYP Years	
			TAMP Category			Past	Current
US 40		0.2 MI E OF VANDALIA RR TO 0.2 MI W OF US 51 IN VANDALIA	DESIGNED OVERLAY	\$320,000	FAYETTE	3	2024-2028
ILL 185		Miles = 0.27	ADA IMPROVEMENTS				
VETERANS AVE							
Roadway Information		REHABILITATION - PAVEMENTS					
Miles	AADT	Truck Pct	NHS				
0.27	7,822	7.3	Y				
US 40		STREAM 0.7 MI E OF I-70 RAMPS (WB) W OF BROWNSTOWN	BRIDGE (NEW)	\$680,000	FAYETTE	4	2024-2028
		INITIAL CONSTRUCTION - BRIDGES					
US 40		BRICKYARD BRANCH AT WCL OF ST. ELMO	BRIDGE REPLACEMENT	\$810,000	FAYETTE	4	2024-2028
		RECONSTRUCTION - BRIDGES			Structure Information		
					Str Number	AADT	Truck Pct NHS
					0262006	2,450	8 N
US 40		STREAM 1.3 MI W OF EFFINGHAM CO LINE	CULVERT REPLACEMENT	\$200,000	FAYETTE	1	2024-2028
		MISCELLANEOUS IMPROVEMENTS					
US 40		I-70 W OF BROWNSTOWN TO EFFINGHAM CO LINE	DESIGNED OVERLAY	\$7,150,000	FAYETTE	4	2024-2028
		Miles = 11.37	ADA IMPROVEMENTS				
Roadway Information		REHABILITATION - PAVEMENTS					
Miles	AADT	Truck Pct	NHS				
11.37	2,765	8.4	N				

**FY 2023-2028 Rebuild Illinois
Highway Improvement Program
District 7
State Highways**

Route / Street	Location	Improvements	Est. Cost	County	MYP Years	
		TAMP Category			Past	Current
US 40	SECOND CREEK 2 MI E OF ALTAMONT	BRIDGE REPLACEMENT	\$1,400,000	EFFINGHAM	8	2024-2028
		RECONSTRUCTION - BRIDGES	Structure Information <u>Str Number</u> <u>AADT</u> <u>Truck Pct</u> <u>NHS</u> 0252008 4,950 4 N			
US 40	DIVISION ST IN ALTAMONT TO 0.3 MI W OF LAKE SARA RD	CRACK & JOINT SEALING	\$110,000	EFFINGHAM	1	2024-2028
		PRESERVATION - PAVEMENTS				
US 40	LITTLE WABASH RIVER 2 MI W OF EFFINGHAM	BRIDGE DECK OVERLAY BRIDGE JOINT REPLACE/REPAIR	\$500,000	EFFINGHAM	2	2023
		PRESERVATION - BRIDGES				
US 40 ILL 33 FAYETTE AVE	W OF RANEY ST TO BANKER ST IN EFFINGHAM Miles = 0.82	RECONSTRUCTION ADA IMPROVEMENTS	\$14,120,000	EFFINGHAM	4	2023
		RECONSTRUCTION - PAVEMENTS	Roadway Information <u>Miles</u> <u>AADT</u> <u>Truck Pct</u> <u>NHS</u> 0.82 15,367 6.4 Y			

**FY 2023-2028 Rebuild Illinois
Highway Improvement Program
District 7
State Highways**

Route / Street	Location	Improvements	Est. Cost	County	MYP Years	
		TAMP Category			Past	Current
US 40 ILL 33 FAYETTE AVE	W OF RANEY ST TO BANKER ST IN EFFINGHAM Miles = 0.01	ADDITIONAL LANES CURB AND GUTTER STORM SEWER (NEW)	\$3,880,000	EFFINGHAM	4	2023

INITIAL CONSTRUCTION - PAVEMENTS

US 40 US 45 ILL 33 FAYETTE AVE	BANKER ST TO E OF LONG ST IN EFFINGHAM Miles = 0.01	ADDITIONAL LANES STORM SEWER (NEW) CURB AND GUTTER ADA IMPROVEMENTS	\$2,120,000	EFFINGHAM	4	2024-2028
---	--	--	-------------	-----------	---	-----------

INITIAL CONSTRUCTION - PAVEMENTS

US 40 US 45 ILL 33 FAYETTE AVE	BANKER ST TO E OF LONG ST IN EFFINGHAM Miles = 0.70	RECONSTRUCTION	\$8,480,000	EFFINGHAM	4	2024-2028
---	--	----------------	-------------	-----------	---	-----------

Roadway Information

Miles	AADT	Truck Pct	NHS
0.21	13,800	7.3	Y
0.18	10,611	9.4	N
0.31	8,000	6.3	N

RECONSTRUCTION - PAVEMENTS

**FY 2023-2028 Rebuild Illinois
Highway Improvement Program
District 7
State Highways**

Route / Street	Location	Improvements	Est. Cost	County	MYP Years	
		TAMP Category			Past	Current
US 40 US 45 ILL 33 FAYETTE AVE	BANKER ST TO E OF LONG ST IN EFFINGHAM	LAND ACQUISITION	\$14,000,000	EFFINGHAM	4	2023
RECONSTRUCTION - PAVEMENTS						
US 40 US 45 ILL 33 FAYETTE AVE	BANKER ST TO E OF LONG ST IN EFFINGHAM	UTILITY ADJUSTMENT	\$1,500,000	EFFINGHAM	4	2024-2028
RECONSTRUCTION - PAVEMENTS						
US 40	E OF LONG ST TO SALT CREEK IN EFFINGHAM Miles = 0.48	DESIGNED OVERLAY	\$580,000	EFFINGHAM	1	2024-2028
REHABILITATION - PAVEMENTS						
Roadway Information <u>Miles</u> <u>AADT</u> <u>Truck Pct</u> <u>NHS</u> 0.48 7,925 6.9 N						
US 40	1500TH AVE E OF TEUTOPOLIS TO CUMBERLAND CO LINE Miles = 5.81	DESIGNED OVERLAY ADA IMPROVEMENTS	\$3,990,000	EFFINGHAM	4	2024-2028
REHABILITATION - PAVEMENTS						
Roadway Information <u>Miles</u> <u>AADT</u> <u>Truck Pct</u> <u>NHS</u> 5.81 3,027 11.2 N						

**FY 2023-2028 Rebuild Illinois
Highway Improvement Program
District 7
State Highways**

Route / Street	Location	Improvements	Est. Cost	County	MYP Years	
		TAMP Category			Past	Current
US 40	EMBARRAS RIVER 0.5 MI E OF CUMBERLAND RD W OF GREENUP	BRIDGE REPLACEMENT	\$6,140,000	CUMBERLAND	4	2024-2028
		RECONSTRUCTION - BRIDGES	Structure Information <u>Str Number</u> <u>AADT</u> <u>Truck Pct</u> <u>NHS</u> 0180008 1,400 10 N			
US 40	EFFINGHAM CO LINE TO ILL 130 Miles = 12.62	DESIGNED OVERLAY	\$7,330,000	CUMBERLAND	3	2024-2028
		REHABILITATION - PAVEMENTS	Roadway Information <u>Miles</u> <u>AADT</u> <u>Truck Pct</u> <u>NHS</u> 12.62 1,731 10.2 N			
US 40	N FORK OF EMBARRAS RIVER 0.4 MI W OF MARTINSVILLE	BRIDGE REPLACEMENT	\$3,850,000	CLARK	4	2024-2028
		RECONSTRUCTION - BRIDGES	Structure Information <u>Str Number</u> <u>AADT</u> <u>Truck Pct</u> <u>NHS</u> 0120018 2,150 6 N			
US 40	ILL 1 AT MARSHALL TO INDIANA STATE LINE Miles = 9.11	DESIGNED OVERLAY TRAF SIGNAL MODERNIZATION	\$5,910,000	CLARK	1	2024-2028
		REHABILITATION - PAVEMENTS	Roadway Information <u>Miles</u> <u>AADT</u> <u>Truck Pct</u> <u>NHS</u> 9.11 4,098 9.2 N			

**FY 2023-2028 Rebuild Illinois
Highway Improvement Program
District 7
State Highways**

Route / Street		Location	Improvements	Est. Cost	County	MYP Years	
			TAMP Category			Past	Current
US 45		FLAT BRANCH 0.1 MI S OF SOUTHSIDE DR IN HUMBOLDT	BRIDGE REPLACEMENT	\$2,240,000	COLES	12	2023
			RECONSTRUCTION - BRIDGES	Structure Information			
						Str Number	AADT
						Truck Pct	NHS
						0150022	2,400
						10	N
US 45		DOUGLAS CO LINE TO ILL 121 IN MATTOON Miles = 11.92	DESIGNED OVERLAY ADA IMPROVEMENTS TRAF SIGNAL MODERNIZATION PEDESTRIAN SIGNALS	\$7,760,000	COLES	1	2024-2028
			REHABILITATION - PAVEMENTS	Roadway Information			
						Miles	AADT
						Truck Pct	NHS
						11.92	2,652
						10.3	N
US 45		ILL 16 TO RUDY AVE IN MATTOON Miles = 0.84	DESIGNED OVERLAY ADA IMPROVEMENTS TRAF SIGNAL MODERNIZATION PEDESTRIAN SIGNALS	\$2,370,000	COLES	5	2024-2028
ILL 121			REHABILITATION - PAVEMENTS	Roadway Information			
						Miles	AADT
						Truck Pct	NHS
						0.84	8,226
						5.9	Y
US 45		RUDY AVE IN MATTOON TO 250N Miles = 4.03	DESIGNED OVERLAY TRAF SIGNAL MODERNIZATION PEDESTRIAN SIGNALS	\$6,250,000	COLES	1	2024-2028
ILL 121			REHABILITATION - PAVEMENTS	Roadway Information			
						Miles	AADT
						Truck Pct	NHS
						3.04	7,153
						9.9	Y
						0.99	5,514
						12.0	N

**FY 2023-2028 Rebuild Illinois
Highway Improvement Program
District 7
State Highways**

Route / Street	Location	Improvements	Est. Cost	County	MYP Years	
		TAMP Category			Past	Current
US 45	STREAMS 0.6, 1.1, 1.7, 3.3, 4.3 & 6.2 MI S OF 4TH ST IN NEOGA	CULVERT (NEW) CULVERT REPLACEMENT CULVERT EXTENSION <div>INITIAL CONSTRUCTION - BRIDGES</div>	\$1,000,000	CUMBERLAND SHELBY	7	2024-2028
US 45	SHELBY CO LINE TO 0.2 MI N OF RICKLEMAN AVE IN EFFINGHAM	NEW SHOULDERS SAFETY IMPROVEMENTS <div>MISCELLANEOUS IMPROVEMENTS</div>	\$990,000	EFFINGHAM	1	2024-2028
US 45	BIG SALT CREEK 3 MI S OF ILL 37	BRIDGE NEW DECK <div>REHABILITATION - BRIDGES</div>	\$2,810,000	EFFINGHAM	3	2023
				Structure Information <div> <div>Str Number</div> <div>AADT</div> <div>Truck Pct</div> <div>NHS</div> </div> <div> 0250083 3,300 13 Y </div>		
US 45	ILL 37 TO BIBLE GROVE RD Miles = 11.20	DESIGNED OVERLAY VERTICAL REALIGNMENT HORIZONTAL REALIGNMENT BRIDGE DECK REPAIRS RETAINING WALL <div>REHABILITATION - PAVEMENTS</div>	\$20,050,000	EFFINGHAM CLAY	19	2024-2028
Roadway Information <div> <div>Miles</div> <div>AADT</div> <div>Truck Pct</div> <div>NHS</div> </div> <div> 3.09 2,600 13.9 Y </div> <div> 1.70 3,755 11.4 Y </div> <div> 5.49 2,905 13.5 Y </div> <div> 0.92 50 0.0 N </div>						

**FY 2023-2028 Rebuild Illinois
Highway Improvement Program
District 7
State Highways**

Route / Street	Location	Improvements	Est. Cost	County	MYP Years	
		TAMP Category			Past	Current
US 45	ILL 37 TO BIBLE GROVE RD	LAND ACQUISITION	\$800,000	EFFINGHAM CLAY	7	2023
		REHABILITATION - PAVEMENTS				
US 45	ILL 37 TO BIBLE GROVE RD	UTILITY ADJUSTMENT	\$600,000	CLAY EFFINGHAM	4	2023
		REHABILITATION - PAVEMENTS				
US 45	BIBLE GROVE RD TO 0.1 MI N OF VANDALIA RD IN LOUISVILLE Miles = 6.55	DESIGNED OVERLAY	\$4,810,000	CLAY	1	2024-2028
		REHABILITATION - PAVEMENTS				
Roadway Information						
<u>Miles</u>	<u>AADT</u>	<u>Truck Pct</u>	<u>NHS</u>			
6.55	3,212	14.8	Y			
US 45	STREAM 0.7 MI N OF US 50	CULVERT REPLACEMENT	\$200,000	CLAY	1	2024-2028
		MISCELLANEOUS IMPROVEMENTS				

**FY 2023-2028 Rebuild Illinois
Highway Improvement Program
District 7
State Highways**

Route / Street	Location	Improvements	Est. Cost	County	MYP Years	
		TAMP Category			Past	Current
US 45	0.1 MI N OF VANDALIA RD IN LOUISVILLE TO 0.3 MI S OF US 50 Miles = 6.91	DESIGNED OVERLAY ADA IMPROVEMENTS	\$4,990,000	CLAY	4	2023
Roadway Information		REHABILITATION - PAVEMENTS				
<u>Miles</u>	<u>AADT</u>	<u>Truck Pct</u>	<u>NHS</u>			
6.59	4,775	10.5	Y			
0.32	1,881	5.3	N			
US 45	STREAMS 1 & 1.9 MI N OF US 50	CULVERT REPLACEMENT	\$170,000	CLAY	3	2023
		MISCELLANEOUS IMPROVEMENTS				
US 45	STREAM 1.4 MI S OF CLAY CO LINE	CULVERT REPLACEMENT	\$200,000	WAYNE	1	2024-2028
		MISCELLANEOUS IMPROVEMENTS				
US 45	S OF NS RR IN FAIRFIELD TO 0.1 MI S OF CR 150N	NEW SHOULDERS SAFETY IMPROVEMENTS	\$1,026,000	WAYNE	1	2024-2028
		MISCELLANEOUS IMPROVEMENTS				
US 50	CHURCH ST IN XENIA TO US 45 W OF FLORA Miles = 7.58	DESIGNED OVERLAY	\$7,560,000	CLAY	1	2024-2028
Roadway Information		REHABILITATION - PAVEMENTS				
<u>Miles</u>	<u>AADT</u>	<u>Truck Pct</u>	<u>NHS</u>			
7.58	2,814	24.0	Y			

**FY 2023-2028 Rebuild Illinois
Highway Improvement Program
District 7
State Highways**

Route / Street	Location	Improvements	Est. Cost	County	MYP Years	
		TAMP Category			Past	Current
US 50	2.5 MI E OF US 45 E OF FLORA TO 1.6 MI E OF RICHLAND CO LINE Miles = 7.58	STANDARD OVERLAY	\$4,800,000	CLAY RICHLAND	4	2023
Roadway Information		REHABILITATION - PAVEMENTS				
<u>Miles</u>	<u>AADT</u>	<u>Truck Pct</u>	<u>NHS</u>			
5.94	4,193	18.2	Y			
1.64	3,974	16.8	Y			
US 50	0.6 MI W OF STE MARIE RD TO 4 MI W OF LAWRENCE CO LINE Miles = 3.60	DESIGNED OVERLAY	\$2,750,000	RICHLAND	6	2023
Roadway Information		REHABILITATION - PAVEMENTS				
<u>Miles</u>	<u>AADT</u>	<u>Truck Pct</u>	<u>NHS</u>			
3.60	6,069	14.3	Y			
US 50	4 MI W OF LAWRENCE CO LINE TO 0.1 MI E OF RICHLAND CO LINE Miles = 4.13	DESIGNED OVERLAY	\$3,120,000	RICHLAND LAWRENCE	4	2024-2028
Roadway Information		REHABILITATION - PAVEMENTS				
<u>Miles</u>	<u>AADT</u>	<u>Truck Pct</u>	<u>NHS</u>			
0.13	4,500	15.0	Y			
4.00	5,263	14.9	Y			
US 50	0.1 MI E OF RICHLAND CO LINE TO 0.2 MI E OF ILL 250 Miles = 2.34	DESIGNED OVERLAY	\$1,870,000	LAWRENCE	4	2024-2028
Roadway Information		REHABILITATION - PAVEMENTS				
<u>Miles</u>	<u>AADT</u>	<u>Truck Pct</u>	<u>NHS</u>			
2.34	4,467	15.0	Y			

**FY 2023-2028 Rebuild Illinois
Highway Improvement Program
District 7
State Highways**

Route / Street	Location	Improvements	Est. Cost	County	MYP Years	
		TAMP Category			Past	Current
US 50	MUDDY CREEK 0.5 MI E OF SUMNER RD	BRIDGE REPLACEMENT	\$3,340,000	LAWRENCE	4	2024-2028
		RECONSTRUCTION - BRIDGES		Structure Information <u>Str Number</u> <u>AADT</u> <u>Truck Pct</u> <u>NHS</u> 0510009 4,050 15 Y		
US 50	BEAVER POND DITCH 3 MI E OF LAWRENCEVILLE	BRIDGE REPLACEMENT	\$10,180,000	LAWRENCE	1	2024-2028
		RECONSTRUCTION - BRIDGES		Structure Information <u>Str Number</u> <u>AADT</u> <u>Truck Pct</u> <u>NHS</u> 0510018 4,025 14 Y 0510019 4,025 14 Y		
US 50	OVER TR 262 2.4 MI E OF AIRPORT INTCHG	BRIDGE SUPERSTRUCTURE REPLACE	\$3,980,000	LAWRENCE	4	2024-2028
		REHABILITATION - BRIDGES		Structure Information <u>Str Number</u> <u>AADT</u> <u>Truck Pct</u> <u>NHS</u> 0510023 4,025 14 Y 0510022 4,025 14 Y		
US 50	LAW-VINCENNES AIRPORT RD UNDER US 50	BRIDGE REPLACEMENT	\$5,080,000	LAWRENCE	1	2024-2028
		RECONSTRUCTION - BRIDGES		Structure Information <u>Str Number</u> <u>AADT</u> <u>Truck Pct</u> <u>NHS</u> 0510016 4,025 14 Y 0510017 4,025 14 Y		

**FY 2023-2028 Rebuild Illinois
Highway Improvement Program
District 7
State Highways**

Route / Street	Location	Improvements	Est. Cost	County	MYP Years	
		TAMP Category			Past	Current
US 50	RED SKELTON WABASH RIVER BRIDGES AT VINCENNES, INDIANA	BRIDGE PAINTING	\$1,142,000	LAWRENCE	12	2024-2028
	INDIANA LEAD AGENCY; ILLINOIS' SHARE OF THE COST.					
		PRESERVATION - BRIDGES				
US 50	RED SKELTON WABASH RIVER BRIDGES AT VINCENNES, INDIANA	BRIDGE DECK OVERLAY	\$1,692,000	LAWRENCE	5	2023
	INDIANA LEAD AGENCY; ILLINOIS' SHARE OF THE COST.					
		PRESERVATION - BRIDGES				
US 50 BUS ILL 250	0.1 MI W OF STATE ST IN LAWRENCEVILLE TO 0.1 MI W OF 990N E OF LAWRENCEVILLE Miles = 2.45	STANDARD OVERLAY ADA IMPROVEMENTS TRAF SIGNAL MODERNIZATION PEDESTRIAN SIGNALS	\$4,270,000	LAWRENCE	4	2024-2028
		REHABILITATION - PAVEMENTS				
Roadway Information						
<u>Miles</u>	<u>AADT</u>	<u>Truck Pct</u>	<u>NHS</u>			
1.97	6,032	5.4	N			
0.48	6,913	2.9	N			
US 51	STEVENS CREEK 3 MI N OF FORSYTH	BRIDGE DECK OVERLAY BRIDGE JOINT REPLACE/REPAIR BRIDGE APPROACH ROADWAY	\$1,260,000	MACON	1	2024-2028
		PRESERVATION - BRIDGES				

**FY 2023-2028 Rebuild Illinois
Highway Improvement Program
District 7
State Highways**

Route / Street	Location	Improvements	Est. Cost	County	MYP Years	
		TAMP Category			Past	Current
US 51	DEWITT CO LINE TO 0.1 MI N OF FORSYTH RD Miles = 8.14	DESIGNED OVERLAY	\$29,340,000	MACON	4	2023
Roadway Information		REHABILITATION - PAVEMENTS				
<u>Miles</u>	<u>AADT</u>	<u>Truck Pct</u>	<u>NHS</u>			
8.14	11,406	13.6	Y			
US 51	0.1 MI N OF FORSYTH RD TO I-72 IN DECATUR Miles = 1.94	DESIGNED OVERLAY ADA IMPROVEMENTS	\$8,650,000	MACON	5	2023
Roadway Information		REHABILITATION - PAVEMENTS				
<u>Miles</u>	<u>AADT</u>	<u>Truck Pct</u>	<u>NHS</u>			
1.94	17,961	9.1	Y			
US 51	AT BARNETT AVE IN FORSYTH	RIGHT TURN LANE INTERSECTION RECONSTN	\$650,000	MACON	1	2023
		MISCELLANEOUS IMPROVEMENTS				
US 51	CHRISTIAN CO LINE TO FAYETTE CO LINE Miles = 9.32	DESIGNED OVERLAY	\$6,290,000	SHELBY	2	2024-2028
Roadway Information		REHABILITATION - PAVEMENTS				
<u>Miles</u>	<u>AADT</u>	<u>Truck Pct</u>	<u>NHS</u>			
9.32	3,000	17.0	Y			
US 51	SHELBY CO LINE TO 0.2 MI S OF 9TH ST IN RAMSEY Miles = 5.84	DESIGNED OVERLAY ADA IMPROVEMENTS	\$4,290,000	FAYETTE	4	2023
Roadway Information		REHABILITATION - PAVEMENTS				
<u>Miles</u>	<u>AADT</u>	<u>Truck Pct</u>	<u>NHS</u>			
5.84	2,958	20.2	Y			

**FY 2023-2028 Rebuild Illinois
Highway Improvement Program
District 7
State Highways**

Route / Street	Location	Improvements	Est. Cost	County	MYP Years	
		TAMP Category			Past	Current
US 51	ASH CREEK 3.8 MI S OF SHELBY CO LINE	BRIDGE DECK OVERLAY BRIDGE JOINT REPLACE/REPAIR	\$300,000	FAYETTE	4	2023
		PRESERVATION - BRIDGES				
US 51	IMCO DR TO ORCHARD ST IN VANDALIA Miles = 0.82	DESIGNED OVERLAY	\$1,110,000	FAYETTE	1	2024-2028
		REHABILITATION - PAVEMENTS				
Roadway Information						
<u>Miles</u>	<u>AADT</u>	<u>Truck Pct</u>	<u>NHS</u>			
0.82	6,584	11.7	Y			
US 51	ORCHARD ST IN VANDALIA TO 0.1 MI E OF US 40 / ILL	DESIGNED OVERLAY	\$2,730,000	FAYETTE	3	2024-2028
US 40	185 INT	ADA IMPROVEMENTS				
ILL 185	Miles = 1.43	TRAF SIGNAL MODERNIZATION				
		PEDESTRIAN SIGNALS				
		REHABILITATION - PAVEMENTS				
Roadway Information						
<u>Miles</u>	<u>AADT</u>	<u>Truck Pct</u>	<u>NHS</u>			
1.29	6,773	10.1	Y			
0.14	3,600	13.9	N			
US 51	OLD HICKORY CREEK 2.5 MI S OF US 40	BRIDGE DECK OVERLAY BRIDGE APPROACH ROADWAY BRIDGE JOINT REPLACE/REPAIR BRIDGE DECK REPAIRS	\$580,000	FAYETTE	2	2023
		PRESERVATION - BRIDGES				

**FY 2023-2028 Rebuild Illinois
Highway Improvement Program
District 7
State Highways**

Route / Street	Location	Improvements	Est. Cost	County	MYP Years	
		TAMP Category			Past	Current
ILL 1	EDGAR CO LINE TO 0.1 MI S OF GRAND TURN RD Miles = 10.32	DESIGNED OVERLAY ADA IMPROVEMENTS TRAF SIGNAL MODERNIZATION PEDESTRIAN SIGNALS <div>REHABILITATION - PAVEMENTS</div>	\$9,760,000	CLARK	3	2024-2028
Roadway Information <div><div>Miles</div><div>AADT</div><div>Truck Pct</div><div>NHS</div><div>10.32</div><div>5,144</div><div>15.2</div><div>Y</div></div>						
ILL 1	1350N TO 0.3 MI N OF CRAWFORD CO LINE	NEW SHOULDERS SAFETY IMPROVEMENTS <div>MISCELLANEOUS IMPROVEMENTS</div>	\$2,290,000	CLARK	1	2023
ILL 1	0.1 MI S OF GRAND TURN RD TO 0.3 MI N OF CRAWFORD CO LINE Miles = 11.22	DESIGNED OVERLAY <div>REHABILITATION - PAVEMENTS</div>	\$7,560,000	CLARK	4	2023
Roadway Information <div><div>Miles</div><div>AADT</div><div>Truck Pct</div><div>NHS</div><div>11.22</div><div>2,569</div><div>18.2</div><div>Y</div></div>						
ILL 1	0.3 MI N OF CLARK CO LINE TO ILL 33 Miles = 11.76	DESIGNED OVERLAY <div>REHABILITATION - PAVEMENTS</div>	\$7,550,000	CRAWFORD CLARK	4	2023
Roadway Information <div><div>Miles</div><div>AADT</div><div>Truck Pct</div><div>NHS</div><div>0.30</div><div>2,800</div><div>17.5</div><div>Y</div><div>11.46</div><div>3,226</div><div>18.1</div><div>Y</div></div>						
ILL 1	STREAM 1.8 MI S OF ILL 33	CULVERT (NEW) <div>INITIAL CONSTRUCTION - BRIDGES</div>	\$690,000	CRAWFORD	7	2023

**FY 2023-2028 Rebuild Illinois
Highway Improvement Program
District 7
State Highways**

Route / Street	Location	Improvements	Est. Cost	County	MYP Years	
		TAMP Category			Past	Current
ILL 1	STREAM 3.3 MI N OF LAWRENCE CO LINE	CULVERT REPLACEMENT	\$200,000	CRAWFORD	1	2024-2028
		MISCELLANEOUS IMPROVEMENTS				
ILL 1	STREAM 1.2 MI N OF LAWRENCE CO LINE	CULVERT REPLACEMENT	\$200,000	CRAWFORD	1	2024-2028
		MISCELLANEOUS IMPROVEMENTS				
ILL 1	ILL 33 TO LAWRENCE CO LINE Miles = 10.76	DESIGNED OVERLAY	\$7,670,000	CRAWFORD	1	2024-2028
		REHABILITATION - PAVEMENTS				
Roadway Information <u>Miles</u> <u>AADT</u> <u>Truck Pct</u> <u>NHS</u> 10.76 3,854 15.7 Y						
ILL 1	STREAM 0.3 MI N OF BIRDS RD	BRIDGE REPLACEMENT	\$1,150,000	LAWRENCE	5	2024-2028
		RECONSTRUCTION - BRIDGES				
					Structure Information <u>Str Number</u> <u>AADT</u> <u>Truck Pct</u> <u>NHS</u> 0510001 3,750 16 Y	
ILL 1	INDIAN CREEK 2 MI S OF LAWRENCEVILLE	BRIDGE REPLACEMENT	\$2,950,000	LAWRENCE	6	2023
		RECONSTRUCTION - BRIDGES				
					Structure Information <u>Str Number</u> <u>AADT</u> <u>Truck Pct</u> <u>NHS</u> 0510007 2,900 17 Y	

**FY 2023-2028 Rebuild Illinois
Highway Improvement Program
District 7
State Highways**

Route / Street	Location	Improvements	Est. Cost	County	MYP Years	
		TAMP Category			Past	Current
ILL 1	RACCOON CREEK 3 MI N OF ALLENDALE	BRIDGE DECK OVERLAY BRIDGE JOINT REPLACE/REPAIR BRIDGE DECK REPAIRS	\$500,000	WABASH	1	2024-2028
		PRESERVATION - BRIDGES				
ILL 1	LAWRENCE CO LINE TO 9TH ST IN MT CARMEL Miles = 11.66	DESIGNED OVERLAY ADA IMPROVEMENTS	\$8,260,000	WABASH	1	2024-2028
		REHABILITATION - PAVEMENTS				
Roadway Information						
<u>Miles</u>	<u>AADT</u>	<u>Truck Pct</u>	<u>NHS</u>			
11.66	2,762	13.5	Y			
ILL 15	JEFFERSON CO LINE TO 0.1 MI W OF 870E N OF SIMS Miles = 10.09	DESIGNED OVERLAY ADA IMPROVEMENTS	\$8,360,000	WAYNE	4	2024-2028
		REHABILITATION - PAVEMENTS				
Roadway Information						
<u>Miles</u>	<u>AADT</u>	<u>Truck Pct</u>	<u>NHS</u>			
10.09	3,260	9.6	Y			
ILL 15	STREAM 0.2 MI E OF CR 715E W OF SIMS	CULVERT REPLACEMENT	\$310,000	WAYNE	1	2024-2028
		MISCELLANEOUS IMPROVEMENTS				
ILL 15	MILLER CREEK 1 MI W OF CH 9 (SIMS RD)	BRIDGE REPLACEMENT	\$1,320,000	WAYNE	5	2023
		RECONSTRUCTION - BRIDGES				
				Structure Information		
				<u>Str Number</u>	<u>AADT</u>	<u>Truck Pct</u> <u>NHS</u>
				0960005	2,850	9 Y

**FY 2023-2028 Rebuild Illinois
Highway Improvement Program
District 7
State Highways**

Route / Street	Location	Improvements	Est. Cost	County	MYP Years	
		TAMP Category			Past	Current
ILL 15	STREAM 3.6 MI E OF CH 9 / BOND ST E OF SIMS	BRIDGE REPLACEMENT	\$1,280,000	WAYNE	4	2024-2028
		RECONSTRUCTION - BRIDGES	Structure Information <u>Str Number</u> <u>AADT</u> <u>Truck Pct</u> <u>NHS</u> 0962000 3,150 7 Y			
ILL 15	0.1 MI W OF 870E N OF SIMS TO 0.3 MI W OF US 45 W OF FAIRFIELD Miles = 7.33	STANDARD OVERLAY	\$4,740,000	WAYNE	2	2023
Roadway Information <u>Miles</u> <u>AADT</u> <u>Truck Pct</u> <u>NHS</u> 7.33 3,165 8.0 Y		REHABILITATION - PAVEMENTS				
ILL 15	POND CREEK 1.5 MI E OF FAIRFIELD	BRIDGE SUPERSTRUCTURE REPLACE	\$1,350,000	WAYNE	5	2024-2028
		REHABILITATION - BRIDGES	Structure Information <u>Str Number</u> <u>AADT</u> <u>Truck Pct</u> <u>NHS</u> 0960064 3,850 9 Y			
ILL 15	LITTLE WABASH RIVER 4.5 MI W OF EDWARDS CO LINE	BRIDGE DECK OVERLAY BRIDGE JOINT REPLACE/REPAIR BRIDGE DECK REPAIRS	\$2,500,000	WAYNE	4	2024-2028
		PRESERVATION - BRIDGES				

**FY 2023-2028 Rebuild Illinois
Highway Improvement Program
District 7
State Highways**

Route / Street	Location	Improvements	Est. Cost	County	MYP Years													
		TAMP Category			Past	Current												
ILL 15	STREAM 4 MI W OF EDWARDS CO LINE	BRIDGE DECK OVERLAY BRIDGE JOINT REPLACE/REPAIR	\$400,000	WAYNE	1	2024-2028												
		PRESERVATION - BRIDGES																
ILL 15	STREAM 0.2 MI E OF BELMONT JCT	BRIDGE REPLACEMENT	\$1,010,000	WABASH	4	2024-2028												
		RECONSTRUCTION - BRIDGES																
			Structure Information															
			<table><tr><td>Str Number</td><td>AADT</td><td>Truck Pct</td><td>NHS</td></tr><tr><td>0930010</td><td>3,000</td><td>6</td><td>Y</td></tr></table>				Str Number	AADT	Truck Pct	NHS	0930010	3,000	6	Y				
Str Number	AADT	Truck Pct	NHS															
0930010	3,000	6	Y															
ILL 15	EDWARDS CO LINE TO 0.2 MI E OF EMPIRE ST IN MT CARMEL Miles = 10.53	DESIGNED OVERLAY	\$7,800,000	WABASH	1	2024-2028												
		REHABILITATION - PAVEMENTS																
			Roadway Information															
			<table><tr><td>Miles</td><td>AADT</td><td>Truck Pct</td><td>NHS</td></tr><tr><td>10.53</td><td>3,250</td><td>7.4</td><td>Y</td></tr></table>				Miles	AADT	Truck Pct	NHS	10.53	3,250	7.4	Y				
Miles	AADT	Truck Pct	NHS															
10.53	3,250	7.4	Y															
ILL 15	0.2 MI E OF EMPIRE ST TO CHERRY ST IN MT CARMEL	DESIGNED OVERLAY	\$3,230,000	WABASH	5	2024-2028												
ILL 1	Miles = 1.58	ADA IMPROVEMENTS TRAF SIGNAL MODERNIZATION PEDESTRIAN SIGNALS																
		REHABILITATION - PAVEMENTS																
			Roadway Information															
			<table><tr><td>Miles</td><td>AADT</td><td>Truck Pct</td><td>NHS</td></tr><tr><td>1.21</td><td>7,320</td><td>6.3</td><td>Y</td></tr><tr><td>0.37</td><td>7,168</td><td>5.9</td><td>Y</td></tr></table>				Miles	AADT	Truck Pct	NHS	1.21	7,320	6.3	Y	0.37	7,168	5.9	Y
Miles	AADT	Truck Pct	NHS															
1.21	7,320	6.3	Y															
0.37	7,168	5.9	Y															

**FY 2023-2028 Rebuild Illinois
Highway Improvement Program
District 7
State Highways**

Route / Street	Location	Improvements	Est. Cost	County	MYP Years	
		TAMP Category			Past	Current
ILL 16	STREAM 0.5 MI E OF CHRISTIAN CO LINE	CULVERT REPLACEMENT	\$200,000	SHELBY	2	2024-2028
		MISCELLANEOUS IMPROVEMENTS				
ILL 16	0.8 MI W OF ROBINSON CREEK	CULVERT REPLACEMENT	\$340,000	SHELBY	1	2024-2028
		RECONSTRUCTION - BRIDGES				
				Structure Information <u>Str Number</u> <u>AADT</u> <u>Truck Pct</u> <u>NHS</u> 0872003 4,800 15 Y		
ILL 16 ILL 128	0.2 M E OF SYLVESTER DR TO E WASHINGTON ST IN SHELBYVILLE Miles = 2.69	DESIGNED OVERLAY ADA IMPROVEMENTS TRAF SIGNAL MODERNIZATION PEDESTRIAN SIGNALS	\$5,010,000	SHELBY	3	2024-2028
		REHABILITATION - PAVEMENTS				
				Roadway Information <u>Miles</u> <u>AADT</u> <u>Truck Pct</u> <u>NHS</u> 2.69 9,659 8.1 Y		
ILL 16	E OF 36TH ST TO US 45 IN MATTOON Miles = 1.42	DESIGNED OVERLAY ADA IMPROVEMENTS TRAF SIGNAL MODERNIZATION PEDESTRIAN SIGNALS	\$2,960,000	COLES	1	2024-2028
		REHABILITATION - PAVEMENTS				
				Roadway Information <u>Miles</u> <u>AADT</u> <u>Truck Pct</u> <u>NHS</u> 1.42 6,462 4.7 Y		
ILL 16	0.4 MI E OF MADISON ST TO 0.1 MI E OF INDIANA ST IN ASHMORE Miles = 6.17	DESIGNED OVERLAY ADA IMPROVEMENTS	\$4,350,000	COLES	2	2024-2028
		REHABILITATION - PAVEMENTS				
				Roadway Information <u>Miles</u> <u>AADT</u> <u>Truck Pct</u> <u>NHS</u> 6.17 4,739 12.6 N		

**FY 2023-2028 Rebuild Illinois
Highway Improvement Program
District 7
State Highways**

Route / Street	Location	Improvements	Est. Cost	County	MYP Years	
		TAMP Category			Past	Current
ILL 32	ILL 121 TO 1200N IN SULLIVAN Miles = 1.52	DESIGNED OVERLAY ADA IMPROVEMENTS	\$1,970,000	MOULTRIE	4	2024-2028
Roadway Information		REHABILITATION - PAVEMENTS				
<u>Miles</u>	<u>AADT</u>	<u>Truck Pct</u>	<u>NHS</u>			
1.52	7,993	9.7	N			
ILL 32	SHELBY CO LINE TO ILL 33 Miles = 3.68	DESIGNED OVERLAY	\$2,970,000	EFFINGHAM	4	2024-2028
Roadway Information		REHABILITATION - PAVEMENTS				
<u>Miles</u>	<u>AADT</u>	<u>Truck Pct</u>	<u>NHS</u>			
3.68	4,439	13.0	N			
ILL 32	STREAMS AT 0.5, 3 & 3.4 MI S OF SHELBY CO LINE	CULVERT REPAIR CULVERT REPLACEMENT	\$230,000	EFFINGHAM	5	2024-2028
		MISCELLANEOUS IMPROVEMENTS				
ILL 32	SHELBY CO LINE TO ILL 33	LAND ACQUISITION	\$50,000	EFFINGHAM	4	2023
		REHABILITATION - PAVEMENTS				

**FY 2023-2028 Rebuild Illinois
Highway Improvement Program
District 7
State Highways**

Route / Street	Location	Improvements	Est. Cost	County	MYP Years	
		TAMP Category			Past	Current
ILL 33	STREAM 0.3 MI E OF JENNINGS ST E OF BEECHER CITY	CULVERT REPLACEMENT	\$260,000	EFFINGHAM	1	2024-2028
		RECONSTRUCTION - BRIDGES		Structure Information <u>Str Number</u> <u>AADT</u> <u>Truck Pct</u> <u>NHS</u> 0252020 2,950 11 N		
ILL 33	STREAM AT 225TH ST E OF BEECHER CITY	CULVERT REPLACEMENT	\$710,000	EFFINGHAM	4	2024-2028
		RECONSTRUCTION - BRIDGES		Structure Information <u>Str Number</u> <u>AADT</u> <u>Truck Pct</u> <u>NHS</u> 0252012 2,950 11 N		
ILL 33	STREAM 0.4 MI W OF 400TH ST E OF BEECHER CITY	CULVERT REPLACEMENT	\$200,000	EFFINGHAM	1	2024-2028
		MISCELLANEOUS IMPROVEMENTS				
ILL 33	ILL 128 TO ILL 32 Miles = 10.46	DESIGNED OVERLAY ADA IMPROVEMENTS	\$6,580,000	EFFINGHAM	3	2024-2028
		REHABILITATION - PAVEMENTS		Roadway Information <u>Miles</u> <u>AADT</u> <u>Truck Pct</u> <u>NHS</u> 10.46 3,210 10.3 N		
ILL 33 ILL 32	ILL 32 TO W OF FORD AVE IN EFFINGHAM Miles = 3.07	DESIGNED OVERLAY	\$5,060,000	EFFINGHAM	2	2024-2028
		REHABILITATION - PAVEMENTS		Roadway Information <u>Miles</u> <u>AADT</u> <u>Truck Pct</u> <u>NHS</u> 3.07 11,020 7.7 N		

**FY 2023-2028 Rebuild Illinois
Highway Improvement Program
District 7
State Highways**

Route / Street	Location	Improvements	Est. Cost	County	MYP Years	
		TAMP Category			Past	Current
ILL 33 ILL 32	W OF FORD AVE TO W EVERGREEN AVE IN EFFINGHAM Miles = 0.51	DESIGNED OVERLAY ADA IMPROVEMENTS	\$990,000	EFFINGHAM	3	2024-2028
Roadway Information		REHABILITATION - PAVEMENTS				
<u>Miles</u>	<u>AADT</u>	<u>Truck Pct</u>	<u>NHS</u>			
0.30	12,167	7.2	N			
0.21	24,029	5.0	Y			
ILL 33	BIG SALT CREEK IN EFFINGHAM TO W OF PINE ST IN DIETERICH Miles = 9.05	SMART OVERLAY	\$3,560,000	EFFINGHAM	2	2023
Roadway Information		PRESERVATION - PAVEMENTS				
<u>Miles</u>	<u>AADT</u>	<u>Truck Pct</u>	<u>NHS</u>			
9.05	6,606	14.1	N			
ILL 33	W OF PINE ST IN DIETERICH TO JASPER CO LINE Miles = 1.29	DESIGNED OVERLAY ADA IMPROVEMENTS TRAF SIGNAL MODERNIZATION PEDESTRIAN SIGNALS	\$1,310,000	EFFINGHAM	1	2024-2028
Roadway Information		REHABILITATION - PAVEMENTS				
<u>Miles</u>	<u>AADT</u>	<u>Truck Pct</u>	<u>NHS</u>			
1.29	5,906	14.9	N			
ILL 33 ILL 130	ILL 33: WEST END AVE TO N VAN BUREN ST IN NEWTON & ILL 130: EMBARRASS RIVER N OF NEWTON TO EDWARDS ST IN NEWTON Miles = 2.52	DESIGNED OVERLAY ADA IMPROVEMENTS TRAF SIGNAL MODERNIZATION PEDESTRIAN SIGNALS	\$4,310,000	JASPER	3	2024-2028
Roadway Information		REHABILITATION - PAVEMENTS				
<u>Miles</u>	<u>AADT</u>	<u>Truck Pct</u>	<u>NHS</u>			
0.68	8,353	14.4	N			
1.84	6,376	14.7	N			

**FY 2023-2028 Rebuild Illinois
Highway Improvement Program
District 7
State Highways**

Route / Street	Location	Improvements	Est. Cost	County	MYP Years	
		TAMP Category			Past	Current
ILL 33	0.2 MI E OF ROOSEVELT ST IN OBLONG TO 0.2 MI E OF GLENDALE RD IN ROBINSON Miles = 7.19	SMART OVERLAY	\$2,770,000	CRAWFORD	1	2024-2028
Roadway Information		PRESERVATION - PAVEMENTS				
<u>Miles</u>	<u>AADT</u>	<u>Truck Pct</u>	<u>NHS</u>			
7.19	5,784	10.0	N			
ILL 33	0.2 MI E OF N GLENDALE RD TO PARK FOREST DR IN ROBINSON Miles = 0.80	STANDARD OVERLAY	\$920,000	CRAWFORD	4	2024-2028
Roadway Information		REHABILITATION - PAVEMENTS				
<u>Miles</u>	<u>AADT</u>	<u>Truck Pct</u>	<u>NHS</u>			
0.80	9,366	6.0	N			
ILL 33	W OF JACKSON ST IN ROBINSON TO 1 MI W OF ILL 1 Miles = 1.61	DESIGNED OVERLAY ADA IMPROVEMENTS TRAF SIGNAL MODERNIZATION PEDESTRIAN SIGNALS	\$2,360,000	CRAWFORD	1	2024-2028
Roadway Information		REHABILITATION - PAVEMENTS				
<u>Miles</u>	<u>AADT</u>	<u>Truck Pct</u>	<u>NHS</u>			
1.61	7,956	6.0	N			
ILL 33	1 MI W OF ILL 1 TO INDIANA RR IN PALESTINE Miles = 4.47	DESIGNED OVERLAY	\$2,840,000	CRAWFORD	1	2024-2028
Roadway Information		REHABILITATION - PAVEMENTS				
<u>Miles</u>	<u>AADT</u>	<u>Truck Pct</u>	<u>NHS</u>			
4.47	3,761	10.2	N			

**FY 2023-2028 Rebuild Illinois
Highway Improvement Program
District 7
State Highways**

Route / Street	Location	Improvements	Est. Cost	County	MYP Years	
		TAMP Category			Past	Current
ILL 33	INDIANA RR IN PALESTINE TO LAWRENCE CO LINE Miles = 12.50	DESIGNED OVERLAY ADA IMPROVEMENTS	\$8,110,000	CRAWFORD	3	2024-2028
Roadway Information		REHABILITATION - PAVEMENTS				
<u>Miles</u>	<u>AADT</u>	<u>Truck Pct</u>	<u>NHS</u>			
12.50	966	10.1	N			
ILL 37	LITTLE WABASH RIVER 3 MI N OF MASON	BRIDGE DECK OVERLAY BRIDGE JOINT REPLACE/REPAIR DRAINS (REPLACE/REPAIR) BRIDGE DECK REPAIRS	\$750,000	EFFINGHAM	1	2024-2028
		PRESERVATION - BRIDGES				
ILL 37	STREAM 0.1 MI NE OF IOWA ST NE OF EDGEWOOD	CULVERT REPLACEMENT	\$400,000	EFFINGHAM	4	2024-2028
		MISCELLANEOUS IMPROVEMENTS				
ILL 48	ILL 121 TO S OF MARIETTA ST IN DECATUR Miles = 1.90	DESIGNED OVERLAY ADA IMPROVEMENTS	\$3,730,000	MACON	3	2024-2028
Roadway Information		REHABILITATION - PAVEMENTS				
<u>Miles</u>	<u>AADT</u>	<u>Truck Pct</u>	<u>NHS</u>			
1.90	13,542	3.2	Y			

**FY 2023-2028 Rebuild Illinois
Highway Improvement Program
District 7
State Highways**

Route / Street		Location	Improvements	Est. Cost	County	MYP Years	
			TAMP Category			Past	Current
ILL 48		AT KING ST & AT RAVINA PARK RD	TRAF SIGNAL MODERNIZATION TRAF SIGNAL REPLACEMENT SAFETY IMPROVEMENTS <div>MISCELLANEOUS IMPROVEMENTS</div>	\$700,000	MACON	1	2024-2028
ILL 48 ILL 105		ILL 105: OLD US 51 BUS IN DECATUR TO ILL 48 & ILL 48: ILL 105 TO 0.5 MI NE OF US 51 Miles = 2.87	DESIGNED OVERLAY ADA IMPROVEMENTS TRAF SIGNAL MODERNIZATION PEDESTRIAN SIGNALS <div>REHABILITATION - PAVEMENTS</div>	\$4,560,000	MACON	3	2024-2028
Roadway Information <u>Miles</u> <u>AADT</u> <u>Truck Pct</u> <u>NHS</u> 2.87 7,145 6.3 Y							
ILL 48		STREAM 8.6 MI NE OF CHRISTIAN CO LINE	CULVERT REPLACEMENT <div>MISCELLANEOUS IMPROVEMENTS</div>	\$210,000	MACON	1	2024-2028
ILL 48		0.5 MI N OF US 51 TO S OF BOWMAN RD Miles = 1.07	DESIGNED OVERLAY <div>REHABILITATION - PAVEMENTS</div>	\$2,320,000	MACON	1	2024-2028
Roadway Information <u>Miles</u> <u>AADT</u> <u>Truck Pct</u> <u>NHS</u> 0.62 4,198 10.6 Y 0.45 4,380 13.7 N							

**FY 2023-2028 Rebuild Illinois
Highway Improvement Program
District 7
State Highways**

Route / Street	Location	Improvements	Est. Cost	County	MYP Years	
		TAMP Category			Past	Current
ILL 48	BOWMAN RD TO CHRISTIAN CO LINE Miles = 9.86	DESIGNED OVERLAY ADA IMPROVEMENTS	\$8,300,000	MACON	4	2023
Roadway Information		REHABILITATION - PAVEMENTS				
Miles	AADT	Truck Pct	NHS			
9.86	4,593	14.4	N			
ILL 48	STREAM 0.9 MI NW OF CHRISTIAN CO LINE	CULVERT REPLACEMENT	\$60,000	MACON	4	2023
		MISCELLANEOUS IMPROVEMENTS				
ILL 49	CLARK CO LINE TO JASPER CO LINE Miles = 2.80	DESIGNED OVERLAY CULVERT (NEW)	\$2,440,000	CUMBERLAND	3	2024-2028
Roadway Information		REHABILITATION - PAVEMENTS				
Miles	AADT	Truck Pct	NHS			
2.80	656	16.5	N			
ILL 105 WILLIAM STREET RD	ILL 105: ILL 121 IN DECATUR TO 0.3 MI E OF BENDER DR & WILLIAM ST: ILL 105 & COUNTRY CLUB RD TO ILL 105 & BENDER DR INT Miles = 4.38	DESIGNED OVERLAY ADA IMPROVEMENTS	\$5,910,000	MACON	3	2024-2028
Roadway Information		REHABILITATION - PAVEMENTS				
Miles	AADT	Truck Pct	NHS			
3.70	7,413	10.2	N			
0.53	151	0.0	N			
0.11	525	0.0	N			
0.04	250	0.0	N			

**FY 2023-2028 Rebuild Illinois
Highway Improvement Program
District 7
State Highways**

Route / Street	Location	Improvements	Est. Cost	County	MYP Years	
		TAMP Category			Past	Current
ILL 105	LONG CREEK 2.5 MI W OF PIATT CO LINE	BRIDGE REPLACEMENT	\$1,810,000	MACON	16	2024-2028
		RECONSTRUCTION - BRIDGES	Structure Information <u>Str Number</u> <u>AADT</u> <u>Truck Pct</u> <u>NHS</u> 0580044 2,500 22 N			
ILL 105	0.3 MI E OF BENDER DR TO PIATT CO LINE Miles = 6.06	STANDARD OVERLAY	\$3,830,000	MACON	4	2023
		REHABILITATION - PAVEMENTS	Roadway Information <u>Miles</u> <u>AADT</u> <u>Truck Pct</u> <u>NHS</u> 1.01 4,462 16.1 N 5.05 3,013 19.4 N			
ILL 121	CREEK 0.5 MI W OF HEMAN	BRIDGE REPLACEMENT	\$1,040,000	MACON	4	2024-2028
		RECONSTRUCTION - BRIDGES	Structure Information <u>Str Number</u> <u>AADT</u> <u>Truck Pct</u> <u>NHS</u> 0580040 3,800 23 Y			
ILL 121	SOUTH FORK CREEK 1.5 MI W OF HEMAN	BRIDGE DECK OVERLAY	\$300,000	MACON	1	2024-2028
		PRESERVATION - BRIDGES				

**FY 2023-2028 Rebuild Illinois
Highway Improvement Program
District 7
State Highways**

Route / Street		Location		Improvements	Est. Cost	County	MYP Years		
				TAMP Category			Past	Current	
ILL 121		0.6 MI NW OF I-72 TO UNIVERSITY AVE IN DECATUR Miles = 2.72		DESIGNED OVERLAY ADA IMPROVEMENTS	\$6,550,000	MACON	8	2023	
Roadway Information				REHABILITATION - PAVEMENTS					
Miles	AADT	Truck Pct	NHS						
2.72	7,384	13.4	Y						
ILL 121		E OF GRAND PRIX DR TO 0.1 MI S OF KILE ST IN DECATUR		DESIGNED OVERLAY	\$780,000	MACON	1	2024-2028	
ILL 48		Miles = 0.50							
Roadway Information				REHABILITATION - PAVEMENTS					
Miles	AADT	Truck Pct	NHS						
0.50	10,393	9.3	Y						
ILL 121		0.2 MI E OF BURGNER DR IN MT ZION TO 0.4 MI W OF ILL 128		DESIGNED OVERLAY	\$3,140,000	MACON	1	2024-2028	
		Miles = 3.98							
Roadway Information				REHABILITATION - PAVEMENTS					
Miles	AADT	Truck Pct	NHS						
3.98	4,974	8.1	Y						
ILL 121		WEST OKAW RIVER 0.6 MI E OF 475E SE OF BETHANY		BRIDGE REPLACEMENT	\$6,940,000	MOULTRIE	4	2024-2028	
				RECONSTRUCTION - BRIDGES					
						Structure Information			
						Str Number	AADT	Truck Pct	NHS
						0700002	5,150	13	Y
ILL 121		0.7 MI SE OF DALTON CITY TO 0.2 MI W OF ILL 32 W OF SULLIVAN		DESIGNED OVERLAY ADA IMPROVEMENTS	\$8,510,000	MOULTRIE	4	2023	
		Miles = 11.08							
Roadway Information				REHABILITATION - PAVEMENTS					
Miles	AADT	Truck Pct	NHS						
11.08	4,908	11.7	Y						

**FY 2023-2028 Rebuild Illinois
Highway Improvement Program
District 7
State Highways**

Route / Street		Location	Improvements	Est. Cost	County	MYP Years	
			TAMP Category			Past	Current
ILL 121		0.2 MI W OF ILL 32 W OF SULLIVAN TO E OF EASTLAWN DR IN SULLIVAN	DESIGNED OVERLAY	\$3,250,000	MOULTRIE	4	2024-2028
ILL 32		Miles = 2.61	ADA IMPROVEMENTS				
			TRAF SIGNAL MODERNIZATION				
			PEDESTRIAN SIGNALS				
Roadway Information			REHABILITATION - PAVEMENTS				
Miles	AADT	Truck Pct	NHS				
2.61	7,320	10.7	Y				
ILL 121		STREAM 0.1 MI N OF ILLINI AVE IN ALLENVILLE	CULVERT REPLACEMENT	\$270,000	MOULTRIE	1	2024-2028
			MISCELLANEOUS IMPROVEMENTS				
ILL 121		MILLER CREEK 1.5 MI S OF US 45	BRIDGE REPLACEMENT	\$820,000	CUMBERLAND	4	2024-2028
			MISCELLANEOUS IMPROVEMENTS				
ILL 121		OTTER CREEK W OF 800E	CULVERT REPLACEMENT	\$400,000	CUMBERLAND	1	2024-2028
BRIDGE BUNDLING PROJECT			RECONSTRUCTION - BRIDGES		Structure Information		
					Str Number	AADT	Truck Pct NHS
					0182004	1,700	13 N

**FY 2023-2028 Rebuild Illinois
Highway Improvement Program
District 7
State Highways**

Route / Street	Location	Improvements	Est. Cost	County	MYP Years	
		TAMP Category			Past	Current
ILL 121	W SIDE OF COURTHOUSE SQUARE IN TOLEDO TO 0.1 MI W OF JEFFERSON ST IN GREENUP Miles = 5.18	DESIGNED OVERLAY ADA IMPROVEMENTS	\$4,200,000	CUMBERLAND	1	2024-2028
Roadway Information		REHABILITATION - PAVEMENTS				
<u>Miles</u>	<u>AADT</u>	<u>Truck Pct</u>	<u>NHS</u>			
5.06	3,188	6.9	N			
0.12	1,575	7.0	N			
ILL 121	S OF W PLEASANT ST TO ILL 130 IN GREENUP Miles = 0.94	DESIGNED OVERLAY ADA IMPROVEMENTS	\$1,150,000	CUMBERLAND	4	2024-2028
Roadway Information		REHABILITATION - PAVEMENTS				
<u>Miles</u>	<u>AADT</u>	<u>Truck Pct</u>	<u>NHS</u>			
0.94	4,029	5.4	N			
ILL 128	ABANDONED RR 0.5 MI S OF ILL 16	BRIDGE REMOVAL/DEMOLITION	\$860,000	SHELBY	1	2024-2028
		MISCELLANEOUS IMPROVEMENTS				
ILL 128	STREAM 2 MI N OF COWDEN	BRIDGE REPLACEMENT	\$830,000	SHELBY	8	2024-2028
		RECONSTRUCTION - BRIDGES				
		Structure Information		<u>Str Number</u>	<u>AADT</u>	<u>Truck Pct</u> <u>NHS</u>
				0870015	2,650	14 N
ILL 128	ILL 16 TO FAYETTE CO LINE Miles = 13.89	DESIGNED OVERLAY ADA IMPROVEMENTS	\$10,320,000	SHELBY	3	2024-2028
Roadway Information		REHABILITATION - PAVEMENTS				
<u>Miles</u>	<u>AADT</u>	<u>Truck Pct</u>	<u>NHS</u>			
13.89	2,706	15.0	N			

**FY 2023-2028 Rebuild Illinois
Highway Improvement Program
District 7
State Highways**

Route / Street	Location	Improvements	Est. Cost	County	MYP Years	
		TAMP Category			Past	Current
ILL 130	STREAM 8 MI N OF CHARLESTON	CULVERT REPLACEMENT	\$220,000	COLES	1	2024-2028
		MISCELLANEOUS IMPROVEMENTS				
ILL 130	FAIRGRANGE RD N OF CHARLESTON TO 0.1 MI N OF MAPLE AVE IN CHARLESTON Miles = 5.07	SMART OVERLAY	\$1,860,000	COLES	1	2023
		PRESERVATION - PAVEMENTS				
Roadway Information						
<u>Miles</u>	<u>AADT</u>	<u>Truck Pct</u>	<u>NHS</u>			
5.07	2,497	14.4	N			
ILL 130	MADISON AVE TO 1.8 MI S OF ILL 16 IN CHARLESTON Miles = 2.73	DESIGNED OVERLAY ADA IMPROVEMENTS	\$2,670,000	COLES	4	2023
		REHABILITATION - PAVEMENTS				
Roadway Information						
<u>Miles</u>	<u>AADT</u>	<u>Truck Pct</u>	<u>NHS</u>			
0.91	7,143	8.8	N			
1.82	6,853	12.5	N			
ILL 130	STREAM 0.9 MI N OF CUMBERLAND CO LINE	CULVERT REPLACEMENT	\$200,000	COLES	1	2024-2028
		MISCELLANEOUS IMPROVEMENTS				

**FY 2023-2028 Rebuild Illinois
Highway Improvement Program
District 7
State Highways**

Route / Street	Location	Improvements	Est. Cost	County	MYP Years	
		TAMP Category			Past	Current
ILL 130	HURRICANE CREEK 4.8 MI S OF COLES CO LINE	BRIDGE JOINT REPLACE/REPAIR BRIDGE DECK OVERLAY	\$560,000	CUMBERLAND	1	2024-2028
		PRESERVATION - BRIDGES				
ILL 130	COLES CO LINE TO S OF ELIZABETH ST IN GREENUP Miles = 8.77	DESIGNED OVERLAY	\$6,050,000	CUMBERLAND	1	2024-2028
		REHABILITATION - PAVEMENTS				
Roadway Information						
<u>Miles</u>	<u>AADT</u>	<u>Truck Pct</u>	<u>NHS</u>			
8.77	2,735	19.2	N			
ILL 130	CUMBERLAND CO LINE TO EMBARRAS RIVER AT NCL OF NEWTON Miles = 12.23	DESIGNED OVERLAY	\$7,690,000	JASPER	1	2024-2028
ILL 33						
		REHABILITATION - PAVEMENTS				
Roadway Information						
<u>Miles</u>	<u>AADT</u>	<u>Truck Pct</u>	<u>NHS</u>			
12.23	2,421	22.4	N			
ILL 130	AT EMBARRAS RIVER AT NCL OF NEWTON	BRIDGE SUPERSTRUCTURE REPLACE	\$12,260,000	JASPER	4	2024-2028
ILL 33						
		REHABILITATION - BRIDGES				
				Structure Information		
				<u>Str Number</u>	<u>AADT</u>	<u>Truck Pct</u>
				0400016	5,350	14
						N
ILL 130	FOX RIVER 0.5 MI N OF STE MARIE RD	CULVERT REPLACEMENT	\$410,000	JASPER	1	2024-2028
	BRIDGE BUNDLING PROJECT					
		RECONSTRUCTION - BRIDGES				
				Structure Information		
				<u>Str Number</u>	<u>AADT</u>	<u>Truck Pct</u>
				0402001	4,450	22
						N

**FY 2023-2028 Rebuild Illinois
Highway Improvement Program
District 7
State Highways**

Route / Street	Location	Improvements	Est. Cost	County	MYP Years	
		TAMP Category			Past	Current
ILL 130	EDWARDS ST IN NEWTON TO RICHLAND CO LINE Miles = 10.26	DESIGNED OVERLAY	\$7,480,000	JASPER	4	2023
Roadway Information		REHABILITATION - PAVEMENTS				
<u>Miles</u>	<u>AADT</u>	<u>Truck Pct</u>	<u>NHS</u>			
10.26	4,119	25.6	N			
ILL 130	JASPER CO LINE TO 0.1 MI N OF PARKER ST IN OLNEY Miles = 7.46	DESIGNED OVERLAY	\$5,440,000	RICHLAND	3	2024-2028
Roadway Information		REHABILITATION - PAVEMENTS				
<u>Miles</u>	<u>AADT</u>	<u>Truck Pct</u>	<u>NHS</u>			
7.46	4,885	21.0	N			
ILL 130	AT E FORK FOX RIVER 6 MI S OF JASPER CO LINE	BRIDGE DECK OVERLAY BRIDGE JOINT REPLACE/REPAIR BRIDGE DECK REPAIRS	\$780,000	RICHLAND	4	2024-2028
		PRESERVATION - BRIDGES				
ILL 130	0.1 MI N OF PARKER ST TO S OF W NORTH ST IN OLNEY	DESIGNED OVERLAY ADA IMPROVEMENTS	\$2,340,000	RICHLAND	3	2024-2028
ILL 250	Miles = 1.01	TRAF SIGNAL MODERNIZATION PEDESTRIAN SIGNALS				
Roadway Information		REHABILITATION - PAVEMENTS				
<u>Miles</u>	<u>AADT</u>	<u>Truck Pct</u>	<u>NHS</u>			
1.01	9,566	12.1	N			

**FY 2023-2028 Rebuild Illinois
Highway Improvement Program
District 7
State Highways**

Route / Street	Location	Improvements	Est. Cost	County	MYP Years	
		TAMP Category			Past	Current
ILL 130	STREAM 1 MI N OF EDWARDS CO LINE	CULVERT REPLACEMENT	\$200,000	RICHLAND	1	2024-2028
		MISCELLANEOUS IMPROVEMENTS				
ILL 130	STREAM 0.4 MI S OF RICHLAND CO LINE	CULVERT REPLACEMENT	\$270,000	EDWARDS	1	2024-2028
		RECONSTRUCTION - BRIDGES		Structure Information <u>Str Number</u> <u>AADT</u> <u>Truck Pct</u> <u>NHS</u> 0242000 3,450 22 N		
ILL 130	STREAM 2 MI S OF RICHLAND CO LINE	CULVERT REPLACEMENT	\$300,000	EDWARDS	3	2024-2028
		RECONSTRUCTION - BRIDGES		Structure Information <u>Str Number</u> <u>AADT</u> <u>Truck Pct</u> <u>NHS</u> 0242001 3,450 22 N		
ILL 130	STREAM 0.1 MI N OF 1500N	CULVERT (NEW)	\$200,000	EDWARDS	3	2024-2028
		INITIAL CONSTRUCTION - BRIDGES				
ILL 130	8.6 MI S OF RICHLAND CO LINE	CULVERT REPLACEMENT	\$200,000	EDWARDS	1	2024-2028
		MISCELLANEOUS IMPROVEMENTS				

**FY 2023-2028 Rebuild Illinois
Highway Improvement Program
District 7
State Highways**

Route / Street	Location	Improvements	Est. Cost	County	MYP Years	
		TAMP Category			Past	Current
ILL 130	STREAM 10.4 MI S OF RICHLAND CO LINE	CULVERT REPLACEMENT	\$200,000	EDWARDS	1	2024-2028
		MISCELLANEOUS IMPROVEMENTS				
ILL 130 ILL 15	PINE ST TO NS RR IN ALBION Miles = 1.12	STANDARD OVERLAY ADA IMPROVEMENTS	\$1,270,000	EDWARDS	4	2024-2028
		REHABILITATION - PAVEMENTS				
Roadway Information						
<u>Miles</u>	<u>AADT</u>	<u>Truck Pct</u>	<u>NHS</u>			
0.21	5,100	17.4	N			
0.10	6,600	14.8	Y			
0.81	3,938	21.1	N			
ILL 133	ILL 32 AT LOVINGTON TO DOUGLAS CO LINE Miles = 8.61	SMART OVERLAY	\$3,950,000	MOULTRIE	1	2023
		PRESERVATION - PAVEMENTS				
Roadway Information						
<u>Miles</u>	<u>AADT</u>	<u>Truck Pct</u>	<u>NHS</u>			
8.61	2,693	14.2	N			
ILL 133	DOUGLAS CO LINE TO EDGAR CO LINE Miles = 5.33	DESIGNED OVERLAY ADA IMPROVEMENTS	\$3,470,000	COLES	4	2024-2028
		REHABILITATION - PAVEMENTS				
Roadway Information						
<u>Miles</u>	<u>AADT</u>	<u>Truck Pct</u>	<u>NHS</u>			
5.33	1,938	21.1	N			
ILL 185	LONE GROVE BRANCH 0.5 MI N OF ST PETER	BRIDGE REPLACEMENT	\$860,000	FAYETTE	4	2024-2028
		RECONSTRUCTION - BRIDGES				
				Structure Information		
				<u>Str Number</u>	<u>AADT</u>	<u>Truck Pct</u>
				0260067	1,000	20
						<u>NHS</u>
						N

**FY 2023-2028 Rebuild Illinois
Highway Improvement Program
District 7
State Highways**

Route / Street	Location	Improvements	Est. Cost	County	MYP Years	
		TAMP Category			Past	Current
ILL 185	LONE GROVE BRANCH 1 MI E OF ST PETER	BRIDGE REPLACEMENT	\$800,000	FAYETTE	7	2024-2028
		RECONSTRUCTION - BRIDGES	Structure Information <u>Str Number</u> <u>AADT</u> <u>Truck Pct</u> <u>NHS</u> 0260068 1,300 16 N			
ILL 185	LONE GROVE BRANCH 1.2 MI E OF ST PETER	BRIDGE REPLACEMENT	\$790,000	FAYETTE	1	2024-2028
		RECONSTRUCTION - BRIDGES	Structure Information <u>Str Number</u> <u>AADT</u> <u>Truck Pct</u> <u>NHS</u> 0260069 1,300 16 N			
ILL 185	1225N TO I-57 Miles = 10.74	DESIGNED OVERLAY ADA IMPROVEMENTS	\$8,050,000	FAYETTE	3	2024-2028
Roadway Information <u>Miles</u> <u>AADT</u> <u>Truck Pct</u> <u>NHS</u> 10.74 1,168 19.0 N		REHABILITATION - PAVEMENTS				
ILL 185	I-57 TO ILL 37 IN FARINA Miles = 0.78	DESIGNED OVERLAY ADA IMPROVEMENTS	\$580,000	FAYETTE	1	2024-2028
Roadway Information <u>Miles</u> <u>AADT</u> <u>Truck Pct</u> <u>NHS</u> 0.78 2,619 23.1 N		REHABILITATION - PAVEMENTS				
ILL 242	STREAM 0.5 MI S OF ILL 15	CULVERT REPLACEMENT	\$300,000	WAYNE	3	2024-2028
		MISCELLANEOUS IMPROVEMENTS				

**FY 2023-2028 Rebuild Illinois
Highway Improvement Program
District 7
State Highways**

Route / Street	Location	Improvements	Est. Cost	County	MYP Years	
		TAMP Category			Past	Current
ILL 242	STREAM AT CR 500N	CULVERT REPLACEMENT	\$200,000	WAYNE	3	2024-2028
		MISCELLANEOUS IMPROVEMENTS				
ILL 250	STREAM 0.2 MI E OF DAYTON LN E OF NOBLE	CULVERT REPLACEMENT	\$200,000	RICHLAND	1	2024-2028
		MISCELLANEOUS IMPROVEMENTS				
ILL 250	US 50 W OF NOBLE TO NORTH AVE IN OLNEY	MILLED RUMBLE STRIP SAFETY IMPROVEMENTS	\$90,000	RICHLAND	1	2024-2028
		MISCELLANEOUS IMPROVEMENTS				
1100N	STREAM 0.2 MI W OF BRIDGEPORT RD	BRIDGE REPLACEMENT	\$600,000	LAWRENCE	8	2024-2028
		RECONSTRUCTION - BRIDGES				
				Structure Information		
				<u>Str Number</u>	<u>AADT</u>	<u>Truck Pct</u> <u>NHS</u>
				0510060	325	12 N
BROWNS LOOP	STREAM IN BROWNS	BRIDGE REPLACEMENT	\$1,600,000	EDWARDS	4	2024-2028
		RECONSTRUCTION - BRIDGES				
				Structure Information		
				<u>Str Number</u>	<u>AADT</u>	<u>Truck Pct</u> <u>NHS</u>
				0240006	750	13 N

**FY 2023-2028 Rebuild Illinois
Highway Improvement Program
District 7
State Highways**

Route / Street		Location	Improvements	Est. Cost	County	MYP Years	
			TAMP Category			Past	Current
BRUCE / FINDLAY RD		WHITLEY CREEK 1 MI & 1.5 MI E OF ILL 32	BRIDGE REPLACEMENT	\$6,480,000	MOULTRIE	6	2024-2028
			RECONSTRUCTION - BRIDGES		Structure Information		
					Str Number	AADT	Truck Pct NHS
					0700030	1,950	10 N
					0700031	1,950	10 N
CH 31		LITTLE WABASH RIVER 0.8 MI S OF PARADISE RD	BRIDGE REPLACEMENT	\$1,560,000	COLES	4	2024-2028
			RECONSTRUCTION - BRIDGES		Structure Information		
					Str Number	AADT	Truck Pct NHS
					0150034	1,100	6 N
DEWITT AVE		STREAM 0.4 MI E OF LOGAN ST IN MATTOON	CULVERT REPLACEMENT	\$400,000	COLES	3	2024-2028
		BRIDGE BUNDLING PROJECT					
			MISCELLANEOUS IMPROVEMENTS				
DIETERICH BLKTP		STREAM 0.8 MI S OF US 40 S OF MONTROSE	CULVERT REPLACEMENT	\$400,000	EFFINGHAM	1	2024-2028
			RECONSTRUCTION - BRIDGES		Structure Information		
					Str Number	AADT	Truck Pct NHS
					0252019	2,900	18 N

**FY 2023-2028 Rebuild Illinois
Highway Improvement Program
District 7
State Highways**

Route / Street	Location	Improvements	Est. Cost	County	MYP Years	
		TAMP Category			Past	Current
DIETERICH BLKTP	N OF WILLOW AVE IN MONTROSE TO 1100TH AVE N OF DIETERICH	NEW SHOULDERS SAFETY IMPROVEMENTS	\$1,190,000	EFFINGHAM	1	2024-2028
		MISCELLANEOUS IMPROVEMENTS				
DIETERICH BLKTP	ILL 33 TO CHURCH ST IN DIETERICH Miles = 0.29	DESIGNED OVERLAY ADA IMPROVEMENTS	\$500,000	EFFINGHAM	4	2024-2028
		REHABILITATION - PAVEMENTS				
Roadway Information						
<u>Miles</u>	<u>AADT</u>	<u>Truck Pct</u>	<u>NHS</u>			
0.29	3,172	12.7	N			
DIETERICH BLKTP	LITTLE MUDDY OVERFLOW 3.5 MI N OF CLAY CITY	BRIDGE REPLACEMENT	\$2,480,000	CLAY	4	2024-2028
		RECONSTRUCTION - BRIDGES				
				Structure Information		
				<u>Str Number</u>	<u>AADT</u>	<u>Truck Pct</u>
				0130017	1,600	17
						N
DIETERICH BLKTP	LITTLE MUDDY CREEK 3.3 MI N OF CLAY CITY	BRIDGE REPLACEMENT	\$2,600,000	CLAY	1	2024-2028
		RECONSTRUCTION - BRIDGES				
				Structure Information		
				<u>Str Number</u>	<u>AADT</u>	<u>Truck Pct</u>
				0130018	1,600	17
						N
DIETERICH BLKTP	LITTLE WABASH RIVER 1.5 MI N OF CLAY CITY	BRIDGE DECK OVERLAY BRIDGE JOINT REPLACE/REPAIR BRIDGE DECK REPAIRS	\$2,500,000	CLAY	4	2024-2028
		PRESERVATION - BRIDGES				

**FY 2023-2028 Rebuild Illinois
Highway Improvement Program
District 7
State Highways**

Route / Street		Location	Improvements	Est. Cost	County	MYP Years	
			TAMP Category			Past	Current
DIETERICH BLKTP	N OF S 1ST ST IN CLAY CITY TO US 50 Miles = 0.74		DESIGNED OVERLAY ADA IMPROVEMENTS	\$640,000	CLAY	4	2023
Roadway Information			REHABILITATION - PAVEMENTS				
Miles	AADT	Truck Pct	NHS				
0.74	2,859	9.3	N				
E LINCOLN HWY CR 80N	STREAM 0.6 MI E OF 1800E BRIDGE BUNDLING PROJECT		CULVERT REPLACEMENT	\$400,000	COLES	1	2024-2028
			MISCELLANEOUS IMPROVEMENTS				
KINMUNDY RD	STREAM 8.5 MI W OF LOUISVILLE		CULVERT REPLACEMENT	\$240,000	CLAY	1	2024-2028
			RECONSTRUCTION - BRIDGES	Structure Information			
					Str Number	AADT	Truck Pct NHS
					0132002	500	18 N
LAKE PARADISE RD	ILL 16 TO CUMBERLAND CO LINE Miles = 8.10		DESIGNED OVERLAY	\$5,060,000	COLES	4	2024-2028
Roadway Information			REHABILITATION - PAVEMENTS				
Miles	AADT	Truck Pct	NHS				
8.10	1,433	5.1	N				

**FY 2023-2028 Rebuild Illinois
Highway Improvement Program
District 7
State Highways**

Route / Street		Location	Improvements	Est. Cost	County	MYP Years	
			TAMP Category			Past	Current
LERNA RD LERNA SPUR JANESVILLE RD		LERNA RD: 1.5 MI S OF ILL 16 TO CUMBERLAND CO LINE & LERNA SPUR: LERNA RD TO W OF 5TH ST IN LERNA & JANESVILLE RD: LERNA RD TO E OF S JEFFERSON ST IN JANESVILLE Miles = 10.47	STANDARD OVERLAY ADA IMPROVEMENTS	\$5,130,000	COLES CUMBERLAND	5	2024-2028
Roadway Information			REHABILITATION - PAVEMENTS				
Miles	AADT	Truck Pct	NHS				
3.60	2,425	5.4	N				
0.98	1,900	4.7	N				
1.03	725	0.0	N				
4.30	1,621	5.9	N				
0.44	137	0.0	N				
MAIN ST		0.1 MI N OF ELDORADO ST IN HARRISTOWN TO N GLASGOW RD Miles = 2.26	DESIGNED OVERLAY	\$1,460,000	MACON	4	2024-2028
Roadway Information			REHABILITATION - PAVEMENTS				
Miles	AADT	Truck Pct	NHS				
2.26	733	4.2	N				
MONTROSE BLKTP		STREAM 0.3 MI N OF EFFINGHAM CO LINE	CULVERT (NEW)	\$690,000	CUMBERLAND	4	2024-2028
		BRIDGE BUNDLING PROJECT					
			INITIAL CONSTRUCTION - BRIDGES				
					Structure Information		
					Str Number	AADT	Truck Pct NHS
					0182003	2,650	20 N
OAKLAND / ASHMORE RD		STREAM 1.4 MI N OF ILL 16	CULVERT REPLACEMENT	\$400,000	COLES	3	2024-2028
		BRIDGE BUNDLING PROJECT					
			MISCELLANEOUS IMPROVEMENTS				

**FY 2023-2028 Rebuild Illinois
Highway Improvement Program
District 7
State Highways**

Route / Street	Location	Improvements	Est. Cost	County	MYP Years	
		TAMP Category			Past	Current
OLD ILL 140	STREAM 0.8 MI E OF HAGARSTOWN	BRIDGE REPLACEMENT	\$670,000	FAYETTE	10	2024-2028
		RECONSTRUCTION - BRIDGES		Structure Information <u>Str Number</u> <u>AADT</u> <u>Truck Pct</u> <u>NHS</u> 0260058 900 6 N		
OLD ILL 316	STREAM 4.6 MI W OF CHARLESTON	CULVERT REPLACEMENT	\$400,000	COLES	1	2024-2028
	BRIDGE BUNDLING PROJECT	MISCELLANEOUS IMPROVEMENTS				
OLD US 50	RACCOON CREEK 2.5 MI W OF US 45 (N) JCT	BRIDGE SUPERSTRUCTURE REPLACE	\$1,470,000	CLAY	5	2023
		REHABILITATION - BRIDGES		Structure Information <u>Str Number</u> <u>AADT</u> <u>Truck Pct</u> <u>NHS</u> 0130037 1,400 7 N		
OLD US 51	LONG GROVE CREEK 0.5 MI N OF MOWEAQUA	BRIDGE REPLACEMENT	\$1,640,000	SHELBY	8	2024-2028
		RECONSTRUCTION - BRIDGES		Structure Information <u>Str Number</u> <u>AADT</u> <u>Truck Pct</u> <u>NHS</u> 0870001 1,350 5 N		
OLD US 51	STREAM 0.5 MI N OF MOWEAQUA	CULVERT REPLACEMENT	\$200,000	SHELBY	1	2024-2028
		MISCELLANEOUS IMPROVEMENTS				

**FY 2023-2028 Rebuild Illinois
Highway Improvement Program
District 7
State Highways**

Route / Street	Location	Improvements	Est. Cost	County	MYP Years	
		TAMP Category			Past	Current
OLD US 51 BUS N MAIN ST FRANKLIN ST N WATER ST	ILL 121 TO US 36 IN DECATUR Miles = 4.27	DESIGNED OVERLAY ADA IMPROVEMENTS	\$14,310,000	MACON	8	2024-2028
Roadway Information		REHABILITATION - PAVEMENTS				
<u>Miles</u>	<u>AADT</u>	<u>Truck Pct</u>	<u>NHS</u>			
2.13	10,517	2.5	Y			
2.14	10,734	3.0	Y			
S 4TH ST RD LINCOLN LOG CABIN RD 100 N	S 4TH ST RD: UNIVERSITY DR IN CHARLESTON TO LINCOLN LOG CABIN RD; LINCOLN LOG CABIN RD: S 4TH ST RD TO 0.6 MI E & 100 N: TR 1200 E TO S 4TH ST RD Miles = 9.29	DESIGNED OVERLAY ADA IMPROVEMENTS	\$5,850,000	COLES	4	2024-2028
Roadway Information		REHABILITATION - PAVEMENTS				
<u>Miles</u>	<u>AADT</u>	<u>Truck Pct</u>	<u>NHS</u>			
0.56	2,350	3.4	N			
6.07	1,377	3.2	N			
0.58	50	0.0	N			
2.01	673	10.4	N			
STE MARIE SPUR	ILL 130 TO MAIN ST IN STE MARIE Miles = 4.96	DESIGNED OVERLAY ADA IMPROVEMENTS	\$3,140,000	JASPER	1	2024-2028
Roadway Information		REHABILITATION - PAVEMENTS				
<u>Miles</u>	<u>AADT</u>	<u>Truck Pct</u>	<u>NHS</u>			
4.96	917	11.6	N			
US 50 FR	STREAMS 1.1 MI W & 0.8 MI E OF BRIDGEPORT RD	CULVERT REPLACEMENT	\$200,000	LAWRENCE	4	2024-2028
		MISCELLANEOUS IMPROVEMENTS				

**FY 2023-2028 Rebuild Illinois
Highway Improvement Program
District 7
State Highways**

Route / Street	Location	Improvements	Est. Cost	County	MYP Years	
		TAMP Category			Past	Current
US 50 FR	ALLISON DITCH 2 MI E OF AIRPORT INTCHG	BRIDGE SUPERSTRUCTURE REPLACE	\$1,040,000	LAWRENCE	4	2024-2028
		REHABILITATION - BRIDGES	Structure Information <div> <div>Str Number</div> <div>AADT</div> <div>Truck Pct</div> <div>NHS</div> </div> <div> <div>0510033</div> <div>20</div> <div>5</div> <div>N</div> </div>			
US 50 FR	STREAM 0.2 MI E OF STE MARIE RD	CULVERT REPLACEMENT	\$200,000	RICHLAND	1	2024-2028
		MISCELLANEOUS IMPROVEMENTS				
VARIOUS	WETLAND DEVELOPMENT IN WAYNE CO	WETLAND MITIGATION	\$2,280,000	WAYNE	1	2023
		MISCELLANEOUS IMPROVEMENTS				
VARIOUS	TREE MITIGATION	MISCELLANEOUS	\$20,000	DISTRICT-WIDE	1	2023
		MISCELLANEOUS IMPROVEMENTS				
VARIOUS	ON-CALL ENGINEERING	P.E. (PHASE I) P.E. (PHASE II) PRELIMINARY ENGINEERING P.E. (CONSULTANT TSL) P.E. (CONSULTANT PLANS)	\$3,500,000	DISTRICT-WIDE	6	2023
		MISCELLANEOUS IMPROVEMENTS				

**FY 2023-2028 Rebuild Illinois
Highway Improvement Program
District 7
State Highways**

Route / Street	Location	Improvements	Est. Cost	County	MYP Years	
		TAMP Category			Past	Current
VARIOUS	ON-CALL ENGINEERING	P.E. (PHASE I) P.E. (PHASE II) PRELIMINARY ENGINEERING P.E. (CONSULTANT TSL) P.E. (CONSULTANT PLANS)	\$11,500,000	DISTRICT-WIDE	8	2024-2028
		MISCELLANEOUS IMPROVEMENTS				
VARIOUS	ON-CALL ENGINEERING	CONSTRUCTION ENGINEERING	\$3,500,000	DISTRICT-WIDE	4	2023
		MISCELLANEOUS IMPROVEMENTS				
VARIOUS	ON-CALL ENGINEERING	CONSTRUCTION ENGINEERING	\$7,000,000	DISTRICT-WIDE	4	2024-2028
		MISCELLANEOUS IMPROVEMENTS				
VARIOUS	ON-CALL ENGINEERING	P.E. (PHASE I) P.E. (PHASE II) PRELIMINARY ENGINEERING P.E. (CONSULTANT TSL) P.E. (CONSULTANT PLANS)	\$750,000	DISTRICT-WIDE	1	2023
	BRIDGE BUNDLING PROJECT	MISCELLANEOUS IMPROVEMENTS				

**FY 2023-2028 Rebuild Illinois
Highway Improvement Program
District 7
State Highways**

Route / Street	Location	Improvements	Est. Cost	County	MYP Years	
		TAMP Category			Past	Current
VARIOUS	ON-CALL ENGINEERING	P.E. (PHASE I) P.E. (PHASE II) PRELIMINARY ENGINEERING P.E. (CONSULTANT TSL) P.E. (CONSULTANT PLANS)	\$750,000	DISTRICT-WIDE	1	2024-2028
	BRIDGE BUNDLING PROJECT					
		MISCELLANEOUS IMPROVEMENTS				
VARIOUS	ON-CALL ENGINEERING	CONSTRUCTION ENGINEERING	\$1,000,000	DISTRICT-WIDE	1	2024-2028
	BRIDGE BUNDLING PROJECT					
		MISCELLANEOUS IMPROVEMENTS				
VARIOUS	PAVEMENT PRESERVATION	MISCELLANEOUS PROJECTS MICROSURFACING 1 PASS	\$19,340,000	DISTRICT-WIDE	4	2024-2028
		PRESERVATION - PAVEMENTS				
VARIOUS	STRUCTURE PRESERVATION	MISCELLANEOUS	\$23,000,000	DISTRICT-WIDE	4	2024-2028
		PRESERVATION - BRIDGES				
VARIOUS	HIGHWAY SAFETY IMPROVEMENT PROGRAM PROJECTS	SAFETY IMPROVEMENTS	\$461,000	DISTRICT-WIDE	6	2023
		MISCELLANEOUS IMPROVEMENTS				

**FY 2023-2028 Rebuild Illinois
Highway Improvement Program
District 7
State Highways**

Route / Street	Location	Improvements	Est. Cost	County	MYP Years	
		TAMP Category			Past	Current
VARIOUS	HIGHWAY SAFETY IMPROVEMENT PROGRAM PROJECTS	SAFETY IMPROVEMENTS	\$10,874,000	DISTRICT-WIDE	5	2024-2028
		MISCELLANEOUS IMPROVEMENTS				
VARIOUS	BRIDGE DECK SEALING	BRIDGE DECK SEALING	\$133,000	CLARK COLES CUMBERLAND	6	2023
		PRESERVATION - BRIDGES				
VARIOUS	BRIDGE DECK SEALING	BRIDGE DECK SEALING	\$217,000	CLARK COLES CUMBERLAND CLAY CRAWFORD JASPER RICHLAND	1	2023
		PRESERVATION - BRIDGES				
VARIOUS	BRIDGE DECK SEALING	BRIDGE DECK SEALING	\$350,000	EDWARDS LAWRENCE WABASH WAYNE	5	2024-2028
		PRESERVATION - BRIDGES				
VARIOUS	BRIDGE DECK SEALING	BRIDGE DECK SEALING	\$1,400,000	DISTRICT-WIDE	4	2024-2028
		PRESERVATION - BRIDGES				

**FY 2023-2028 Rebuild Illinois
Highway Improvement Program
District 7
State Highways**

Route / Street	Location	Improvements	Est. Cost	County	MYP Years	
		TAMP Category			Past	Current
VARIOUS	DISTRICT MISCELLANEOUS	MISCELLANEOUS PROJECTS	\$500,000	DISTRICT-WIDE	5	2023
		MISCELLANEOUS IMPROVEMENTS				
VARIOUS	DISTRICT MISCELLANEOUS	MISCELLANEOUS PROJECTS	\$1,930,000	DISTRICT-WIDE	4	2024-2028
		MISCELLANEOUS IMPROVEMENTS				
VARIOUS	MISCELLANEOUS UTILITY ADJUSTMENTS	UTILITY ADJUSTMENT	\$200,000	DISTRICT-WIDE	6	2023
		MISCELLANEOUS IMPROVEMENTS				
VARIOUS	MISCELLANEOUS UTILITY ADJUSTMENTS	UTILITY ADJUSTMENT	\$1,100,000	DISTRICT-WIDE	5	2024-2028
		MISCELLANEOUS IMPROVEMENTS				
VARIOUS	MISCELLANEOUS RAILROAD FLAGGERS	RR FLAGGER	\$300,000	DISTRICT-WIDE	6	2023
		MISCELLANEOUS IMPROVEMENTS				
VARIOUS	MISCELLANEOUS RAILROAD FLAGGERS	RR FLAGGER	\$1,200,000	DISTRICT-WIDE	5	2024-2028
		MISCELLANEOUS IMPROVEMENTS				

**FY 2023-2028 Rebuild Illinois
Highway Improvement Program
District 7
State Highways**

Route / Street	Location	Improvements	Est. Cost	County	MYP Years	
		TAMP Category			Past	Current
VARIOUS	WETLAND BANK IN WAYNE CO	LAND ACQUISITION	\$1,500,000	WAYNE	1	2024-2028
		WETLAND CREDITS				
		MISCELLANEOUS IMPROVEMENTS				
VARIOUS	MISCELLANEOUS LAND ACQUISITION	LAND ACQUISITION	\$800,000	DISTRICT-WIDE	6	2023
		MISCELLANEOUS IMPROVEMENTS				
VARIOUS	MISCELLANEOUS LAND ACQUISITION	LAND ACQUISITION	\$2,660,000	DISTRICT-WIDE	5	2024-2028
		MISCELLANEOUS IMPROVEMENTS				

DISTRICT 7

FY 2023-2026

PROPOSED LOCAL PROJECTS

**FY 2023-2026 Rebuild Illinois
Highway Improvement Program
District 7
Local Highways**

Route / Street	Location	Improvements	Est. Cost	County	MYP Years	
		TAMP Category			Past	Current
9TH ST	AT ILL 16	INTERSECTION IMPROVEMENT	\$475,000	COLES	2	2024-2028
		MISCELLANEOUS IMPROVEMENTS				
12TH ST	LINCOLN AVE TO CLEVELAND AVE Miles = 0.40	STANDARD OVERLAY WIDENING EXISTING PAVEMENT	\$500,000	COLES	1	2024-2028
		REHABILITATION - PAVEMENTS				
1050 E RD	AT DRAINAGE DITCH 2 MI SE OF BONE GAP	BRIDGE REPLACEMENT	\$135,000	EDWARDS	10	2024-2028
		RECONSTRUCTION - BRIDGES				
1100 E RD	AT MUD CREEK 1.6 MI W OF HENTON	BRIDGE REPLACEMENT	\$500,000	SHELBY	4	2024-2028
		RECONSTRUCTION - BRIDGES				
1100 E RD	CLAY CO LINE TO 1800 N RD Miles = 6.09	STANDARD OVERLAY	\$1,430,000	WAYNE	9	2024-2028
		REHABILITATION - PAVEMENTS				
1100 E RD	CLAY CO LINE TO 1800 N RD	CONSTRUCTION ENGINEERING	\$64,000	WAYNE	8	2024-2028
		REHABILITATION - PAVEMENTS				

**FY 2023-2026 Rebuild Illinois
Highway Improvement Program
District 7
Local Highways**

Route / Street	Location	Improvements	Est. Cost	County	MYP Years	
		TAMP Category			Past	Current
1100 E RD	AT BEAR CREEK 4 MI NW OF RINARD	BRIDGE REPLACEMENT	\$650,000	WAYNE	3	2024-2028
		RECONSTRUCTION - BRIDGES				
1100 E RD	AT BEAR CREEK 4 MI NW OF RINARD	CONSTRUCTION ENGINEERING	\$35,000	WAYNE	3	2024-2028
		RECONSTRUCTION - BRIDGES				
1200 E RD	3.5 MI N OF NCL OF TOLEDO TO NCL OF TOLEDO	P.E. (PHASE I) P.E. (PHASE II)	\$30,000	CUMBERLAND	2	2024-2028
		RECONSTRUCTION - PAVEMENTS				
1200 E RD	3.5 MI N OF NCL OF TOLEDO TO NCL OF TOLEDO Miles = 3.50	RECONSTRUCTION	\$1,200,000	CUMBERLAND	3	2024-2028
		RECONSTRUCTION - PAVEMENTS				
1400 N RD	AT WILBORN CREEK 4.3 MI SW OF BETHANY	BRIDGE REPLACEMENT	\$340,000	MOULTRIE	4	2023
		RECONSTRUCTION - BRIDGES				
1400 N RD	AT LITTLE DRY FORK 6 MI N OF SIMS	BRIDGE REPLACEMENT	\$150,000	WAYNE	13	2024-2028
		RECONSTRUCTION - BRIDGES				

**FY 2023-2026 Rebuild Illinois
Highway Improvement Program
District 7
Local Highways**

Route / Street	Location	Improvements	Est. Cost	County	MYP Years	
		TAMP Category			Past	Current
1550 N RD	AT SKILLET FORK 2 MI SW OF ORCHARDVILLE	BRIDGE REPLACEMENT	\$400,000	WAYNE	2	2023
		RECONSTRUCTION - BRIDGES				
1600 N RD	AT TWO MILE BRANCH 2 MI N OF SULLIVAN	BRIDGE REPLACEMENT	\$250,000	MOULTRIE	5	2024-2028
		RECONSTRUCTION - BRIDGES				
1600 N RD	AT THE SLOUGH 4 MI SE OF CHAUNCEY	BRIDGE REPLACEMENT	\$700,000	LAWRENCE	3	2024-2028
		RECONSTRUCTION - BRIDGES				
1600 N RD	AT THE SLOUGH 4 MI SE OF CHAUNCEY	CONSTRUCTION ENGINEERING	\$32,000	LAWRENCE	3	2024-2028
		RECONSTRUCTION - BRIDGES				
2000 E RD	300 N RD TO WAYNE CO LINE Miles = 3.07	STANDARD OVERLAY	\$600,000	CLAY	10	2024-2028
		REHABILITATION - PAVEMENTS				
220 E RD	AT STREAM 1.6 MI N OF SUMNER	BRIDGE REPLACEMENT	\$498,000	LAWRENCE	3	2023
		RECONSTRUCTION - BRIDGES				

**FY 2023-2026 Rebuild Illinois
Highway Improvement Program
District 7
Local Highways**

Route / Street	Location	Improvements	Est. Cost	County	MYP Years	
		TAMP Category			Past	Current
225 N RD	AT BECKS CREEK 2.6 MI NW OF HERRICK	BRIDGE REPLACEMENT	\$440,000	SHELBY	7	2024-2028
		RECONSTRUCTION - BRIDGES				
2800 E RD	AT NEWTON BRANCH 2 MI E OF MT. ERIE	BRIDGE REPLACEMENT	\$400,000	WAYNE	5	2024-2028
		RECONSTRUCTION - BRIDGES				
3000 E RD	AT LITTLE WABASH RIVER 4.7 MI W OF SIGEL	BRIDGE REPLACEMENT	\$300,000	SHELBY	16	2024-2028
		RECONSTRUCTION - BRIDGES				
350 N RD	AT BECK'S CREEK 5.4 MI SE OF OCONEE	BRIDGE REPLACEMENT	\$440,000	SHELBY	16	2024-2028
		RECONSTRUCTION - BRIDGES				
375 N RD	AT MATNEY BRANCH 1.2 MI SE OF OCONEE	BRIDGE REPLACEMENT	\$350,000	SHELBY	1	2023
		RECONSTRUCTION - BRIDGES				
400 E RD	WABASH 17 AVE TO 1400 N BLVD Miles = 3.52	RECONSTRUCTION	\$1,184,000	WABASH	14	2024-2028
		RECONSTRUCTION - PAVEMENTS				

**FY 2023-2026 Rebuild Illinois
Highway Improvement Program
District 7
Local Highways**

Route / Street	Location	Improvements	Est. Cost	County	MYP Years	
		TAMP Category			Past	Current
400 E RD	WABASH 17 AVE TO N 1300 BLVD Miles = 4.54	STANDARD OVERLAY	\$1,354,000	WABASH	11	2024-2028
		REHABILITATION - PAVEMENTS				
400 E RD	AT CREEK 2 MI NE OF COWLING	BRIDGE REPLACEMENT	\$280,000	WABASH	2	2024-2028
		RECONSTRUCTION - BRIDGES				
400TH RD 420TH ST	400TH RD: ILL 49 TO 420TH ST; 420TH ST: 400TH RD TO CRAWFORD CO LINE Miles = 5.34	RECONSTRUCTION	\$2,850,000	CLARK	9	2023
		RECONSTRUCTION - PAVEMENTS				
600 N RD	AT UNNAMED STREAM 1 MI S OF COLES CO AIRPORT	BRIDGE REPLACEMENT	\$500,000	COLES	2	2024-2028
		RECONSTRUCTION - BRIDGES				
900 N RD	AT RICHLAND CREEK 1.9 MI W OF STRASBURG	BRIDGE REPLACEMENT	\$450,000	SHELBY	6	2024-2028
		RECONSTRUCTION - BRIDGES				
APPLEGATE RD	AT EAGLE BRANCH 4 MI SE OF CHAUNCEY	BRIDGE REPLACEMENT	\$750,000	LAWRENCE	2	2024-2028
		RECONSTRUCTION - BRIDGES				

**FY 2023-2026 Rebuild Illinois
Highway Improvement Program
District 7
Local Highways**

Route / Street	Location	Improvements	Est. Cost	County	MYP Years	
		TAMP Category			Past	Current
APPLEGATE RD	AT EAGLE BRANCH 4 MI SE OF CHAUNCEY	CONSTRUCTION ENGINEERING	\$40,000	LAWRENCE	1	2024-2028
		RECONSTRUCTION - BRIDGES				
ARCHERY CLUB RD	AT MOSQUITO CREEK 1.9 MI NE OF BLUE MOUND	BRIDGE REPLACEMENT	\$750,000	MACON	3	2024-2028
		RECONSTRUCTION - BRIDGES				
BETHANY / FINDLAY RD	MOULTRIE CO LINE TO FINDLAY NCL Miles = 3.53	STANDARD OVERLAY	\$3,000,000	SHELBY	6	2024-2028
		REHABILITATION - PAVEMENTS				
BIRDS LN	200 E RD TO 550 E RD Miles = 3.58	STANDARD OVERLAY	\$2,125,000	LAWRENCE	1	2024-2028
		REHABILITATION - PAVEMENTS				
BIRDS LN	AT MAD CREEK 1 MI E OF CHAUNCEY	BRIDGE REPLACEMENT	\$500,000	LAWRENCE	2	2024-2028
		RECONSTRUCTION - BRIDGES				
BIRDS LN	AT MAD CREEK 1 MI E OF CHAUNCEY	CONSTRUCTION ENGINEERING	\$32,000	LAWRENCE	1	2024-2028
		RECONSTRUCTION - BRIDGES				

**FY 2023-2026 Rebuild Illinois
Highway Improvement Program
District 7
Local Highways**

Route / Street	Location	Improvements	Est. Cost	County	MYP Years	
		TAMP Category			Past	Current
BIRDS LN	AT BRUSHY FORK SYSTEM AT ECL OF BIRDS	BRIDGE REPLACEMENT	\$550,000	LAWRENCE	1	2024-2028
		RECONSTRUCTION - BRIDGES				
BONE GAP RD	E 1300 N RD TO ILL 15 Miles = 0.01	STANDARD OVERLAY	\$1,000,000	EDWARDS	11	2024-2028
		REHABILITATION - PAVEMENTS				
CH 1 FRIENDSVILLE AVE	N 1950 BLVD TO MT. CARMEL NCL Miles = 5.47	STANDARD OVERLAY	\$1,000,000	WABASH	1	2024-2028
		REHABILITATION - PAVEMENTS				
CH 3 LANCASTER RD	WEST SALEM WCL TO WABASH CL Miles = 4.71	STANDARD OVERLAY	\$800,000	EDWARDS	1	2024-2028
		REHABILITATION - PAVEMENTS				
CH 6 E 1600TH AVE	BEACH RD TO N 1000TH ST Miles = 1.29	STANDARD OVERLAY	\$2,000,000	EFFINGHAM	10	2023
		REHABILITATION - PAVEMENTS				
CH 6 N 700 ST	ANNAPOLIS RD TO N 800TH ST (CH 13) Miles = 4.81	STANDARD OVERLAY	\$1,000,000	CRAWFORD	4	2024-2028
		REHABILITATION - PAVEMENTS				

**FY 2023-2026 Rebuild Illinois
Highway Improvement Program
District 7
Local Highways**

Route / Street	Location	Improvements	Est. Cost	County	MYP Years	
		TAMP Category			Past	Current
CH 6 LANCASTER RD	SAND BARRENS LN TO WABASH CO LINE Miles = 2.04	STANDARD OVERLAY	\$660,000	LAWRENCE	2	2024-2028
		REHABILITATION - PAVEMENTS				
CH 8 1500 E RD	US 36 TO 2500 N RD Miles = 1.61	RECONSTRUCTION	\$525,000	MOULTRIE	1	2024-2028
		RECONSTRUCTION - PAVEMENTS				
CH 8 1500 E RD	2500 N RD TO 2400 N RD; 2200 N RD TO ILL 133 Miles = 2.02	RECONSTRUCTION	\$525,000	MOULTRIE	1	2023
		RECONSTRUCTION - PAVEMENTS				
CH 8 1500 E RD	2400 N RD TO 2200 N RD Miles = 2.03	RECONSTRUCTION	\$840,000	MOULTRIE	1	2023
		RECONSTRUCTION - PAVEMENTS				
CH 10 1900 N	JONATHAN CREEK 0.3 MI E OF CADWELL	BRIDGE REPLACEMENT	\$425,000	MOULTRIE	1	2024-2028
		RECONSTRUCTION - BRIDGES				
CH 10 E 100TH AVE	ILL 130 TO ST. MARIE RD Miles = 3.76	RECONSTRUCTION	\$600,000	JASPER	1	2024-2028
		RECONSTRUCTION - PAVEMENTS				

**FY 2023-2026 Rebuild Illinois
Highway Improvement Program
District 7
Local Highways**

Route / Street	Location	Improvements	Est. Cost	County	MYP Years	
		TAMP Category			Past	Current
CH 12 CO LINE RD N 000 E RD	ILL 133 TO CH 11 Miles = 2.02	STANDARD OVERLAY	\$1,750,000	MOULTRIE DOUGLAS	2	2024-2028
		REHABILITATION - PAVEMENTS				
CH 13 HARRISON ST	ILL 130 TO ILL 49 Miles = 6.27	RECONSTRUCTION	\$748,000	JASPER	10	2024-2028
		RECONSTRUCTION - PAVEMENTS				
CH 13 MT. ERIE RD	WAYNE CO LINE TO ILL 130 Miles = 4.95	STANDARD OVERLAY	\$900,000	EDWARDS	1	2024-2028
		REHABILITATION - PAVEMENTS				
CH 16 INGRAHAM LN	SYLVITE DR TO RICHLAND CO LINE Miles = 3.01	STANDARD OVERLAY	\$600,000	CLAY	10	2024-2028
		REHABILITATION - PAVEMENTS				
CH 19 ILLINOIS ST	AT WILLOW BRANCH 4.1 MI S OF LOGAN CO LINE	BRIDGE REPLACEMENT	\$400,000	MACON	2	2024-2028
		RECONSTRUCTION - BRIDGES				
CH 19 CAMPGROUND LN	AT BUSH CREEK 1 MI E OF XENIA	BRIDGE REPLACEMENT	\$300,000	CLAY	4	2023
		RECONSTRUCTION - BRIDGES				

**FY 2023-2026 Rebuild Illinois
Highway Improvement Program
District 7
Local Highways**

Route / Street	Location	Improvements	Est. Cost	County	MYP Years	
		TAMP Category			Past	Current
CH 19 CAMPGROUND LN	AT BUSH CREEK 1 MI E OF XENIA	CONSTRUCTION ENGINEERING	\$23,000	CLAY	4	2023
		RECONSTRUCTION - BRIDGES				
CH 20 HICKORY HILL RD	CH 6 TO US 45 Miles = 7.11	RECONSTRUCTION	\$1,201,000	CLAY	1	2024-2028
		RECONSTRUCTION - PAVEMENTS				
CH 25 ARGENTA RD	ILL 48 TO I-72 RAMP (WB) Miles = 1.45	RECONSTRUCTION	\$1,600,000	MACON	13	2024-2028
		RECONSTRUCTION - PAVEMENTS				
CH 26 E 100 ST	CLARK CO LINE TO E 2000TH AVE (CH 2) Miles = 2.22	STANDARD OVERLAY	\$900,000	CRAWFORD	3	2023
		REHABILITATION - PAVEMENTS				
CH 30 ELWIN RD	US 51 TO S BALTIMORE AVE Miles = 4.69	STANDARD OVERLAY	\$2,500,000	MACON	1	2024-2028
		REHABILITATION - PAVEMENTS				
CH 30 ELWIN RD	AT SAND CREEK TRIB 1.5 MI E OF ELWIN	BRIDGE REPLACEMENT	\$1,000,000	MACON	2	2024-2028
		RECONSTRUCTION - BRIDGES				

**FY 2023-2026 Rebuild Illinois
Highway Improvement Program
District 7
Local Highways**

Route / Street	Location	Improvements	Est. Cost	County	MYP Years	
		TAMP Category			Past	Current
CH 30 MAIN ST	AT FINLEY CREEK 0.1 MI E OF WESTLAND DR IN MT ZION	BRIDGE REPLACEMENT	\$600,000	MACON	11	2024-2028
		RECONSTRUCTION - BRIDGES				
CH 49 WALMSLEY RD	AT SAND CREEK 2.7 MI W OF MT ZION	BRIDGE REPLACEMENT	\$500,000	MACON	2	2024-2028
		RECONSTRUCTION - BRIDGES				
CUMBERLAND RD	AT EMBARRAS RIVER OVERFLOW 0.5 MI W OF GREENUP	BRIDGE REPLACEMENT	\$600,000	CUMBERLAND	11	2023
		RECONSTRUCTION - BRIDGES				
DOUGLAS ST COOLIDGE AVE	DOUGLAS ST: HAYES AVE TO COOLIDGE AVE; COOLIDGE AVE: DOUGLAS ST TO FOX LAKE DR Miles = 1.05	RECONSTRUCTION	\$3,000,000	COLES	2	2023
		RECONSTRUCTION - PAVEMENTS				
DRUMMER RD	AT LAKE FORK 6 MI N OF WARRENSBURG	BRIDGE REPLACEMENT	\$400,000	MACON	3	2023
		RECONSTRUCTION - BRIDGES				
DUNDAS LN	ILL 130 TO EAST RD Miles = 1.02	RECONSTRUCTION	\$726,000	RICHLAND	1	2023
		RECONSTRUCTION - PAVEMENTS				

**FY 2023-2026 Rebuild Illinois
Highway Improvement Program
District 7
Local Highways**

Route / Street	Location	Improvements	Est. Cost	County	MYP Years	
		TAMP Category			Past	Current
E 100 N RD	AT STINKING CREEK 7 MI W OF GRAYVILLE	BRIDGE REPLACEMENT	\$365,000	EDWARDS	1	2024-2028
		RECONSTRUCTION - BRIDGES				
E 1320 N RD	AT DRAINAGE DITCH 3 MI E OF GEFF	BRIDGE REPLACEMENT	\$400,000	WAYNE	9	2024-2028
		RECONSTRUCTION - BRIDGES				
E 1480 AVE	AT UNNAMED CREEK 4 MI N OF OBLONG	BRIDGE REPLACEMENT	\$400,000	CRAWFORD	3	2023
		RECONSTRUCTION - BRIDGES				
E 1800 AVE	AT HUTSON CREEK 2 MI W OF HUTSONVILLE	BRIDGE REPLACEMENT	\$500,000	CRAWFORD	1	2024-2028
		RECONSTRUCTION - BRIDGES				
E 1800 N RD	N 2075 E RD TO N 1875 E RD Miles = 3.66	STANDARD OVERLAY	\$1,172,000	SHELBY	1	2024-2028
		REHABILITATION - PAVEMENTS				
E 2125 AVE	AT WILLOW CREEK 3 MI NE OF BELLAIR	BRIDGE REPLACEMENT	\$520,000	CRAWFORD	1	2024-2028
		RECONSTRUCTION - BRIDGES				

**FY 2023-2026 Rebuild Illinois
Highway Improvement Program
District 7
Local Highways**

Route / Street	Location	Improvements	Est. Cost	County	MYP Years	
		TAMP Category			Past	Current
E 2800 AVE	US 51 TO N 1400 ST Miles = 6.25	DESIGNED OVERLAY	\$4,000,000	FAYETTE	1	2024-2028
		REHABILITATION - PAVEMENTS				
E 2800 AVE	US 51 TO N 1400 ST	CONSTRUCTION ENGINEERING	\$125,000	FAYETTE	1	2024-2028
		REHABILITATION - PAVEMENTS				
E 3200 AVE	AT RAMSEY CREEK 3.5 MI NW OF RAMSEY	BRIDGE REPLACEMENT	\$700,000	FAYETTE	5	2023
		RECONSTRUCTION - BRIDGES				
E 400TH RD	N 420TH ST TO N 820TH ST Miles = 4.06	RECONSTRUCTION	\$3,500,000	CLARK	2	2024-2028
		RECONSTRUCTION - PAVEMENTS				
E 675 N RD	AT RICHLAND CREEK 5 MI SW OF STRASBURG	BRIDGE REPLACEMENT	\$500,000	SHELBY	2	2024-2028
		RECONSTRUCTION - BRIDGES				
E 700 AVE	AT TRIB N FORK 6 MI W OF FARINA	BRIDGE REPLACEMENT	\$325,000	FAYETTE	4	2023
		RECONSTRUCTION - BRIDGES				

**FY 2023-2026 Rebuild Illinois
Highway Improvement Program
District 7
Local Highways**

Route / Street	Location	Improvements	Est. Cost	County	MYP Years	
		TAMP Category			Past	Current
E 700 RD	AT STREAM 4 MI S OF LANCASTER	BRIDGE REPLACEMENT	\$315,000	WABASH	1	2024-2028
		RECONSTRUCTION - BRIDGES				
EBENEZER LN	AT E FORK BONPAS CREEK 4.5 MI E OF CALHOUN	BRIDGE REPLACEMENT	\$325,000	RICHLAND	4	2024-2028
		RECONSTRUCTION - BRIDGES				
FARIES PKWY	1 MI S OF GUN CLUB RD TO 0.3 MI S OF GUN CLUB RD Miles = 0.70	RECONSTRUCTION	\$442,000	MACON	1	2023
		RECONSTRUCTION - PAVEMENTS				
FARIES PKWY	1 MI S OF GUN CLUB RD TO 0.3 MI S OF GUN CLUB RD Miles = 0.70	RECONSTRUCTION	\$111,000	MACON	1	2023
		RECONSTRUCTION - PAVEMENTS				
FARIES PKWY	1 MI S OF GUN CLUB RD TO 0.3 MI S OF GUN CLUB RD	CONSTRUCTION ENGINEERING	\$48,000	MACON	1	2023
		RECONSTRUCTION - PAVEMENTS				
FINCH LN 1700 N RD	AT PANTHER CREEK 2 MI S OF HORD	BRIDGE REPLACEMENT	\$270,000	CLAY	7	2024-2028
		RECONSTRUCTION - BRIDGES				

**FY 2023-2026 Rebuild Illinois
Highway Improvement Program
District 7
Local Highways**

Route / Street	Location	Improvements	Est. Cost	County	MYP Years	
		TAMP Category			Past	Current
FORD AVE EXT	0.3 MI E OF CHARLOTTE ST TO 4TH ST	P.E. (PHASE I) P.E. (PHASE II)	\$261,000	EFFINGHAM	2	2024-2028
		INITIAL CONSTRUCTION - PAVEMENTS				
GOLDENEYE RD	AT BUCK CREEK 3.5 MI SE OF OSKALOOSA	BRIDGE REPLACEMENT	\$180,000	CLAY	8	2024-2028
		RECONSTRUCTION - BRIDGES				
GOLDENEYE RD	AT BUCK CREEK 3.5 MI SE OF OSKALOOSA	CONSTRUCTION ENGINEERING	\$16,000	CLAY	5	2024-2028
		RECONSTRUCTION - BRIDGES				
HADLEY RD	AT SHIRLEY CREEK 1 MI W OF SUMNER	BRIDGE REPLACEMENT	\$600,000	LAWRENCE	2	2023
		RECONSTRUCTION - BRIDGES				
HADLEY RD	AT SHIRLEY CREEK 1 MI W OF SUMNER	CONSTRUCTION ENGINEERING	\$32,000	LAWRENCE	1	2023
		RECONSTRUCTION - BRIDGES				
HURRICANE LN	AT W FORK COON CREEK 3 MI SW OF DUNDAS	BRIDGE REPLACEMENT	\$325,000	RICHLAND	4	2023
		RECONSTRUCTION - BRIDGES				

**FY 2023-2026 Rebuild Illinois
Highway Improvement Program
District 7
Local Highways**

Route / Street	Location	Improvements	Est. Cost	County	MYP Years	
		TAMP Category			Past	Current
ILL 161 EXT CH 16	MARION CO LINE TO CH 12 Miles = 8.91	STANDARD OVERLAY	\$1,500,000	WAYNE	1	2024-2028
		REHABILITATION - PAVEMENTS				
LAKE FORK RD	AT DITCH AT DEWITT CO LINE	BRIDGE REPLACEMENT	\$300,000	MACON DEWITT	1	2024-2028
		RECONSTRUCTION - BRIDGES				
LION LN	AT SUTTON CREEK 2.5 MI SW OF OSKALOOSA	BRIDGE REPLACEMENT	\$300,000	CLAY	2	2024-2028
		RECONSTRUCTION - BRIDGES				
LION LN	AT SUTTON CREEK 2.5 MI SW OF OSKALOOSA	CONSTRUCTION ENGINEERING	\$20,000	CLAY	2	2024-2028
		RECONSTRUCTION - BRIDGES				
MARIGOLD LN	AT ELM CREEK 2.5 MI SE OF FLORA	BRIDGE REPLACEMENT	\$420,000	CLAY	11	2024-2028
		RECONSTRUCTION - BRIDGES				
MT GILEAD LN	AT FOX RIVER 2.5 MI SW OF DUNDAS	BRIDGE REPLACEMENT	\$1,360,000	RICHLAND	17	2024-2028
		RECONSTRUCTION - BRIDGES				

**FY 2023-2026 Rebuild Illinois
Highway Improvement Program
District 7
Local Highways**

Route / Street	Location	Improvements	Est. Cost	County	MYP Years	
		TAMP Category			Past	Current
N 100 E RD	AT LAKE MATTOON 2.5 MI N OF NEOGA	P.E. (PHASE I) P.E. (PHASE II)	\$40,000	CUMBERLAND	2	2023
		RECONSTRUCTION - BRIDGES				
N 100 E RD	AT LAKE MATTOON 2.5 MI N OF NEOGA	BRIDGE REPLACEMENT	\$550,000	CUMBERLAND	2	2024-2028
		RECONSTRUCTION - BRIDGES				
N 100 E RD	AT LAKE MATTOON 2.5 MI N OF NEOGA	CONSTRUCTION ENGINEERING	\$30,000	CUMBERLAND	2	2024-2028
		RECONSTRUCTION - BRIDGES				
N 1160 ST	AT CUP CREEK 2.5 MI SE OF VANDALIA	BRIDGE REPLACEMENT	\$350,000	FAYETTE	1	2024-2028
		RECONSTRUCTION - BRIDGES				
N 1275 E RD	AT STREAM 0.3 MI NW OF HENTON	BRIDGE REPLACEMENT	\$350,000	SHELBY	3	2023
		RECONSTRUCTION - BRIDGES				
N 1400 E RD	AT WHITLEY CREEK 2.5 MI E OF BRUCE	BRIDGE REPLACEMENT	\$600,000	MOULTRIE	3	2024-2028
		RECONSTRUCTION - BRIDGES				

**FY 2023-2026 Rebuild Illinois
Highway Improvement Program
District 7
Local Highways**

Route / Street	Location	Improvements	Est. Cost	County	MYP Years	
		TAMP Category			Past	Current
N 1900 BLVD	AT UNNAMED CREEK 3 MI S OF LANCASTER	BRIDGE REPLACEMENT	\$138,000	WABASH	11	2024-2028
		RECONSTRUCTION - BRIDGES				
N 2200 ST	AT HOG CREEK 2.5 MI N OF WRIGHTS CORNER	BRIDGE REPLACEMENT	\$350,000	FAYETTE	1	2024-2028
		RECONSTRUCTION - BRIDGES				
N 2450 E RD	AT HOG BRANCH AT NCL OF OAKLAND	BRIDGE REPLACEMENT	\$500,000	COLES	1	2024-2028
		RECONSTRUCTION - BRIDGES				
N 300 E RD	AT VILLAGE CREEK 3 MI NW OF ALBION	BRIDGE REPLACEMENT	\$290,000	EDWARDS	1	2024-2028
		RECONSTRUCTION - BRIDGES				
N 300 ST	AT RACCOON CREEK 4 MI SW OF VANDALIA	BRIDGE REPLACEMENT	\$375,000	FAYETTE	4	2024-2028
		RECONSTRUCTION - BRIDGES				
N 300 ST ALTAMONT BLKTP	E 475 AVE TO FAYETTE CO LINE Miles = 4.89	STANDARD OVERLAY	\$2,000,000	EFFINGHAM	3	2024-2028
		REHABILITATION - PAVEMENTS				

**FY 2023-2026 Rebuild Illinois
Highway Improvement Program
District 7
Local Highways**

Route / Street	Location	Improvements	Est. Cost	County	MYP Years	
		TAMP Category			Past	Current
N 400 ST	AT WOLF CREEK 2.5 MI NE OF BEECHER CITY	P.E. (PHASE I) P.E. (PHASE II) <div>RECONSTRUCTION - BRIDGES</div>	\$36,000	EFFINGHAM	2	2024-2028
N 400 ST	AT WOLF CREEK 2.5 MI NE OF BEECHER CITY	BRIDGE REPLACEMENT <div>RECONSTRUCTION - BRIDGES</div>	\$500,000	EFFINGHAM	2	2024-2028
N 725 ST	AT STEVE BRANCH 3 MI SW OF SHOBNIER	BRIDGE REPLACEMENT <div>RECONSTRUCTION - BRIDGES</div>	\$290,000	FAYETTE	4	2023
N 900 E RD	AT INDIAN CREEK 2 MI N OF BROWNS	BRIDGE REPLACEMENT <div>RECONSTRUCTION - BRIDGES</div>	\$290,000	EDWARDS	1	2024-2028
N BROADWAY ST	N 12TH ST TO N 9TH ST Miles = 0.27	STANDARD OVERLAY <div>REHABILITATION - PAVEMENTS</div>	\$400,000	SHELBY	1	2024-2028
POOR FARM RD N 1550 BLVD	FRIENDSVILLE AVE TO ILL 1 Miles = 1.32	STANDARD OVERLAY <div>REHABILITATION - PAVEMENTS</div>	\$315,000	WABASH	1	2024-2028

**FY 2023-2026 Rebuild Illinois
Highway Improvement Program
District 7
Local Highways**

Route / Street	Location	Improvements	Est. Cost	County	MYP Years	
		TAMP Category			Past	Current
S BALTIMORE AVE	FULTON AVE TO LOST BRIDGE RD Miles = 1.25	RECONSTRUCTION	\$3,000,000	MACON	2	2024-2028
		RECONSTRUCTION - PAVEMENTS				
TR 92 700 E RD	OVER B&O RR 0.5 MI W OF BRIDGEPORT	BRIDGE REPLACEMENT	\$2,000,000	LAWRENCE	4	2024-2028
	ILLINOIS SPECIAL BRIDGE PROGRAM LOCAL PROJECT; CONTINGENT UPON JOINT FUNDING AGREEMENT BETWEEN IDOT, ICC, RAILROAD AND LOCAL AGENCY.					
		RECONSTRUCTION - BRIDGES				
TR 92 700 E RD	OVER B&O RR 0.5 MI W OF BRIDGEPORT	CONSTRUCTION ENGINEERING	\$140,000	LAWRENCE	4	2024-2028
	ILLINOIS SPECIAL BRIDGE PROGRAM LOCAL PROJECT; CONTINGENT UPON JOINT FUNDING AGREEMENT BETWEEN IDOT, ICC, RAILROAD AND LOCAL AGENCY.					
		RECONSTRUCTION - BRIDGES				
VARIOUS	VARIOUS LOCATIONS IN OREANA	MISCELLANEOUS	\$1,500,000	MACON	10	2024-2028
	SAFETEA-LU TRANSPORTATION IMPROVEMENT PROJECT. STATE AND OR LOCAL MATCH REQUIRED. PROJECT REQUIRES ADDITIONAL STATE OR LOCAL FUNDS TO FULLY IMPLEMENT. THIS EARMARK WILL BE FUNDED SEPARATELY.					
		MISCELLANEOUS IMPROVEMENTS				
VARIOUS	VARIOUS LOCATIONS IN FAYETTE CO	CULVERT REPLACEMENT	\$750,000	FAYETTE	2	2023
		RECONSTRUCTION - BRIDGES				

**FY 2023-2026 Rebuild Illinois
Highway Improvement Program
District 7
Local Highways**

Route / Street	Location	Improvements	Est. Cost	County	MYP Years	
		TAMP Category			Past	Current
VARIOUS	VARIOUS LOCATIONS IN FAYETTE CO	CONSTRUCTION ENGINEERING	\$100,000	FAYETTE	2	2023
		INITIAL CONSTRUCTION - BRIDGES				
VARIOUS	VARIOUS LOCATIONS IN JASPER CO Miles = 20.00	CHIP SEAL-A1	\$375,000	JASPER	3	2023
		PRESERVATION - PAVEMENTS				
VARIOUS	VARIOUS LOCATIONS IN JASPER CO Miles = 25.00	CHIP SEAL-A1	\$422,000	JASPER	3	2023
		PRESERVATION - PAVEMENTS				
VARIOUS	VARIOUS LOCATIONS IN JASPER CO Miles = 28.60	CHIP SEAL-A1	\$458,000	JASPER	2	2024-2028
		PRESERVATION - PAVEMENTS				
VARIOUS	VARIOUS LOCATIONS IN JASPER CO Miles = 21.25	CHIP SEAL-A2	\$350,000	JASPER	1	2024-2028
		PRESERVATION - PAVEMENTS				
VARIOUS	VARIOUS LOCATIONS IN RICHLAND CO Miles = 15.00	CHIP SEAL-A1	\$250,000	RICHLAND	3	2024-2028
		PRESERVATION - PAVEMENTS				

**FY 2023-2026 Rebuild Illinois
Highway Improvement Program
District 7
Local Highways**

Route / Street	Location	Improvements	Est. Cost	County	MYP Years	
		TAMP Category			Past	Current
W ANDREWS ST	AT TRIB WILLOW BRANCH 0.3 MI E OF MACON	CULVERT REPLACEMENT	\$150,000	MACON	3	2024-2028
		RECONSTRUCTION - BRIDGES				
W EVERGREEN AVE EXT	LAKE SARA RD TO NAZARENE RD Miles = 1.00	NEW CONSTRUCTION	\$3,500,000	EFFINGHAM	14	2023
		INITIAL CONSTRUCTION - PAVEMENTS				
W TERMINAL ST	AT BUTTER CREEK E OF RED HILL RD IN ALBION	BRIDGE REPLACEMENT	\$135,000	EDWARDS	1	2024-2028
		RECONSTRUCTION - BRIDGES				
WABASH 12 AVE 1610 RD	AT DRAINAGE DITCH 0.7 MI SE OF E 400 RD	BRIDGE REPLACEMENT	\$225,000	WABASH	1	2024-2028
		RECONSTRUCTION - BRIDGES				

**TRANSPORTATION PROGRAM SUMMARY
ILLINOIS DEPARTMENT OF TRANSPORTATION
REGION 5, DISTRICT 8, COLLINSVILLE**

Overview

Highway District 8 encompasses 11 counties in southwestern Illinois and includes the cities of Centralia, East St. Louis, Alton, Belleville, Edwardsville, Jerseyville, Highland, Greenville, Mascoutah and Chester, plus many smaller communities which serve as satellites for the larger employment centers. The state highway system in District 8 consists of 1,803 miles of highways and 1,015 bridges, supporting 15.2 million vehicle miles of travel daily.

State Program

The program for state and local highways will average \$4.1 billion annually for the FY 2023-2028 period. Approximately \$2.3 billion will be provided during FY 2023-2028 for improvements to state highways in District 8. The following table summarizes anticipated accomplishments on the state highway system in District 8 during this time frame.

FY 2023-2028 Programmed Improvements

<u>Roadway Maintenance</u>	
Interstate NHS (miles)	55
Non-Interstate NHS (miles)	63
Non-NHS Marked (miles)	72
Non-NHS Unmarked (miles)	14
<u>Bridges</u>	
Interstate NHS (Sq. Ft.)	547,291
Non-Interstate NHS (Sq. Ft.)	406,896
Non-NHS Marked (Sq. Ft.)	158,426
Non-NHS Unmarked (Sq. Ft.)	73,641
<u>Safety/System Modernization</u>	
Interstate NHS (miles)	0
Non-Interstate NHS (miles)	0
Non-NHS Marked (miles)	0
Non-NHS Unmarked (miles)	0
Safety Locations (number)	13
<u>System Expansion</u>	
Interstate NHS (miles)	2
Non-Interstate NHS (miles)	6
Non-NHS Marked (miles)	2
Non-NHS Unmarked (miles)	4
New Bridges (Sq. Ft.)	267,901
<u>Preservation</u>	
Roads & Bridges (\$M)	196.059

Major Highway projects of interest that are tentatively scheduled during the FY 2023-2028 time frame include:

- **Interstate 55/64/US 40/Illinois 3 and Illinois 3 ramps at the Poplar Street Complex and from Mississippi River to Interstate 64 (Tri-Level) Interchange in St. Clair County.** Reconstruction of 2.7 miles, bridge replacement, bridge joint replace/repair, bridge deck overlay, bridge painting, bridge deck repairs, bridge repair, bridge approach roadway, engineering for location, design and environmental studies, engineering for contract plans, land acquisition, utility adjustments and construction engineering are programmed during FY 2023-2028 at a cost of \$188.1 million. Of this

total, engineering for location, design and environmental studies and engineering for contract plans are programmed in FY 2023 at a cost of \$900,000. *A portion of this project has been approved for Illinois Special Bridge Program funding.*

- **Interstate 64 from 0.2 mile west of Illinois 157 to 0.3 mile west of Greenmount Road.** Resurfacing on 13.7 miles (including ramp repair) is programmed during FY 2024-2028 at a cost of \$47 million.
- **Interstate 64/US 50 from 0.4 mile west of Greenmount Road to 1.1 miles west of Illinois 158 in St. Clair County.** Additional lanes and resurfacing on 3.9 miles (including ramp repair), bridge joint replace/repair, bridge repair, bridge deck sealing and engineering for contract plans are programmed in FY 2023 at a cost of \$37.9 million.
- **Interstate 64 from 0.5 mile west of Beaver Pond Creek to 0.9 mile west of County Highway 11 in Washington County.** Resurfacing on 11 miles (including ramp repair), bridge joint replace/repair, bridge deck overlay and scour mitigation are programmed during FY 2024-2028 at a cost of \$48.8 million.
- **Interstate 255/US 50 from 0.5 mile south of Illinois 3 at Columbia to Illinois 15 in St. Clair and Monroe Counties.** Resurfacing on 22.3 miles (including ramp repair), a bridge deck overlay, bridge repair, superstructure replacement, bridge joint replace/repair, bridge deck repairs and bridge painting are programmed during FY 2024-2028 at a cost of \$154.9 million.
- **Interstate 270 over the Mississippi River and to the Chain of Rocks Canal Bridge in Madison County.** Reconstruction of 1.4 miles, a bridge replacement, bridge approach roadway, preliminary engineering, engineering for contract plans and construction engineering are programmed during FY 2023-2028 at a cost of \$337.3 million. Of this total, reconstruction, bridge replacement, bridge approach roadway, preliminary engineering, engineering for contract plans and construction engineering are programmed in FY 2023 at a cost of \$335.8 million. *Illinois is the lead agency for the project with Missouri sharing in the costs.*
- **Interstate 270 from Chain of Rocks Canal to 0.1 mile east of St. Thomas Road in Madison County.** Interchange reconstruction, bridge replacement, bridge superstructure work, land acquisition and utility adjustments are programmed during FY 2024-2028 at a cost of \$76.5 million.
- **US 67 over Apple Creek Overflow 3.5 miles south of White Hall in Greene County.** Bridge replacement, land acquisition, utility adjustments and construction engineering are programmed during FY 2023-2028 at a cost of \$20.4 million. Of this total, land acquisition and utility adjustments are programmed in FY 2023 at a cost of \$600,000. *This project has been approved for Illinois Special Bridge Program funding.*
- **Illinois 4 from 0.3 mile south of Interstate 55 to 0.3 mile south of Illinois 140.** Rehabilitation of 3 miles, new shoulders, land acquisition and utility adjustments are programmed during FY 2024-2028 at a cost of \$18 million.
- **Illinois 161 from Charles Street to Meadow Lark Drive in Albers.** Reconstruction of 0.7 mile, ADA improvements and land acquisition are programmed during FY 2024-2028 at a cost of \$6.5 million.
- **Illinois 162/157 at Judy's Branch Creek and intersection relocation from the north junction of Illinois 157 to the south junction of Illinois 157 in Madison County.** A bridge replacement, intersection reconstruction, a new bridge, pedestrian overpass, land acquisition, utility adjustments and construction engineering are programmed during FY 2024-2028 at a cost of \$19.6 million.

**FY 2023-2028 Rebuild Illinois
Highway Improvement Program
District 8
State Highways**

Route / Street	Location	Improvements	Est. Cost	County	MYP Years																	
		TAMP Category			Past	Current																
I 55 I 64 ILL 3 RAMP FROM EB I-55/64 TO SB ILL 3	POPLAR ST COMPLEX - ILL 3 RAMPS	BRIDGE REPLACEMENT	\$33,000,000	ST. CLAIR	2	2024-2028																
ILLINOIS SPECIAL BRIDGE PROGRAM PROJECT.		RECONSTRUCTION - BRIDGES	<div>Structure Information</div> <table><tr><th>Str Number</th><th>AADT</th><th>Truck Pct</th><th>NHS</th></tr><tr><td>0820143</td><td>18,000</td><td>15</td><td>Y</td></tr><tr><td>0820202</td><td>5,500</td><td>9</td><td>Y</td></tr><tr><td>0820205</td><td>18,000</td><td>15</td><td>Y</td></tr></table>				Str Number	AADT	Truck Pct	NHS	0820143	18,000	15	Y	0820202	5,500	9	Y	0820205	18,000	15	Y
Str Number	AADT	Truck Pct	NHS																			
0820143	18,000	15	Y																			
0820202	5,500	9	Y																			
0820205	18,000	15	Y																			
I 55 I 64 ILL 3 RAMP FROM EB I-55/64 TO SB ILL 3	POPLAR ST COMPLEX - ILL 3 RAMPS	LAND ACQUISITION	\$1,000,000	ST. CLAIR	2	2024-2028																
ILLINOIS SPECIAL BRIDGE PROGRAM PROJECT.		RECONSTRUCTION - BRIDGES																				
I 55 I 64 ILL 3 RAMP FROM EB I-55/64 TO SB ILL 3	POPLAR ST COMPLEX - ILL 3 RAMPS	UTILITY ADJUSTMENT	\$1,000,000	ST. CLAIR	2	2024-2028																
ILLINOIS SPECIAL BRIDGE PROGRAM PROJECT.		RECONSTRUCTION - BRIDGES																				

State Highways

8 - 2

**FY 2023-2028 Rebuild Illinois
Highway Improvement Program
District 8
State Highways**

Route / Street	Location	Improvements	Est. Cost	County	MYP Years	
		TAMP Category			Past	Current
I 55 I 64 ILL 3 RAMP FROM NB ILL 3 TO EB I-55/64	POPLAR ST COMPLEX - ILL 3 RAMPS <i>ILLINOIS SPECIAL BRIDGE PROGRAM PROJECT.</i>	LAND ACQUISITION	\$1,000,000	ST. CLAIR	2	2024-2028
		RECONSTRUCTION - BRIDGES				
I 55 I 64 ILL 3 RAMP FROM NB ILL 3 TO EB I-55/64	POPLAR ST COMPLEX - ILL 3 RAMPS <i>ILLINOIS SPECIAL BRIDGE PROGRAM PROJECT.</i>	UTILITY ADJUSTMENT	\$1,000,000	ST. CLAIR	2	2024-2028
		RECONSTRUCTION - BRIDGES				
I 55 I 64 ILL 3 RAMP FROM NB ILL 3 TO EB I-55/64	POPLAR ST COMPLEX - ILL 3 RAMPS <i>ILLINOIS SPECIAL BRIDGE PROGRAM PROJECT.</i>	CONSTRUCTION ENGINEERING	\$1,000,000	ST. CLAIR	2	2024-2028
		RECONSTRUCTION - BRIDGES				

**FY 2023-2028 Rebuild Illinois
Highway Improvement Program
District 8
State Highways**

Route / Street	Location	Improvements	Est. Cost	County	MYP Years	
		TAMP Category			Past	Current
I 55 I 64 ILL 3 RAMP FROM NB ILL 3 TO WB I-55/64	POPLAR ST COMPLEX - ILL 3 RAMPS	BRIDGE REPLACEMENT	\$23,000,000	ST. CLAIR	2	2024-2028
ILLINOIS SPECIAL BRIDGE PROGRAM PROJECT.		RECONSTRUCTION - BRIDGES	Structure Information Str Number AADT Truck Pct NHS 0820145 8,700 10 Y			
I 55 I 64 US 40 ILL 3	MISSISSIPPI RIVER TO I-64 (TRI-LEVEL) INTCHG Miles = 2.73	RECONSTRUCTION	\$25,000,000	ST. CLAIR	5	2024-2028
Roadway Information Miles AADT Truck Pct NHS 2.73 86,707 10.5 Y		RECONSTRUCTION - PAVEMENTS				
I 55 I 64 US 40 ILL 3	MISSISSIPPI RIVER TO I-64 (TRI-LEVEL) INTCHG (VARIOUS STRUCTURES)	BRIDGE DECK OVERLAY BRIDGE JOINT REPLACE/REPAIR BRIDGE REPAIR BRIDGE PAINTING BRIDGE DECK REPAIRS BRIDGE APPROACH ROADWAY PRESERVATION - BRIDGES	\$48,200,000	ST. CLAIR	6	2024-2028
I 55 I 64 US 40 ILL 3	MISSISSIPPI RIVER TO I-64 (TRI-LEVEL) INTCHG	P.E. (PHASE I) P.E. (PHASE II) RECONSTRUCTION - PAVEMENTS	\$900,000	ST. CLAIR	2	2023

**FY 2023-2028 Rebuild Illinois
Highway Improvement Program
District 8
State Highways**

Route / Street		Location		Improvements	Est. Cost	County	MYP Years	
				TAMP Category			Past	Current
I 55		I-64 (TRI-LEVEL) INTCHG TO 0.5 MI W OF ILL 203		DESIGNED OVERLAY	\$2,000,000	ST. CLAIR	2	2024-2028
I 70		Miles = 0.74						
US 40								
Roadway Information				REHABILITATION - PAVEMENTS				
Miles	AADT	Truck Pct	NHS					
0.74	67,300	16.4	Y					
I 55		B & O, CONRAIL & TRRA RR IN EAST ST LOUIS		BRIDGE DECK OVERLAY	\$28,000,000	ST. CLAIR	7	2023
I 70				BRIDGE JOINT REPLACE/REPAIR				
US 40				BRIDGE PAINTING				
				BRIDGE REPAIR				
				BRIDGE APPROACH ROADWAY				
				PRESERVATION - BRIDGES				
I 55		0.5 MI W OF ILL 203 TO FAIRMONT AVE		DESIGNED OVERLAY	\$51,550,000	MADISON	9	2024-2028
I 70		Miles = 9.97		RAMP REPAIR		ST. CLAIR		
US 40				CULVERT REPAIR				
				BRIDGE NEW DECK				
				BRIDGE PAINTING				
				BRIDGE REPAIR				
Roadway Information				REHABILITATION - PAVEMENTS		Structure Information		
Miles	AADT	Truck Pct	NHS			Str Number	AADT	Truck Pct NHS
3.67	52,050	16.5	Y			0820029	4,000	16 Y
1.98	57,359	16.6	Y			0820018	33,650	16 Y
						0820019	33,650	16 Y
						0820022	7,600	16 Y

**FY 2023-2028 Rebuild Illinois
Highway Improvement Program
District 8
State Highways**

Route / Street	Location	Improvements	Est. Cost	County	MYP Years	
		TAMP Category			Past	Current
I 55 I 70 US 40	0.5 MI W OF ILL 203 TO FAIRMONT AVE (VARIOUS STRUCTURES)	BRIDGE DECK OVERLAY BRIDGE JOINT REPLACE/REPAIR BRIDGE PAINTING BRIDGE REPAIR BRIDGE DECK SEALING	\$6,400,000	MADISON ST. CLAIR	3	2024-2028
		PRESERVATION - BRIDGES				
I 55 I 70 US 40	0.5 MI W OF ILL 203 TO FAIRMONT AVE (VARIOUS STRUCTURES)	BRIDGE DECK OVERLAY BRIDGE JOINT REPLACE/REPAIR BRIDGE PAINTING BRIDGE REPAIR	\$9,000,000	MADISON ST. CLAIR	4	2024-2028
		PRESERVATION - BRIDGES				
I 55 I 70 US 40	PLEASANT RIDGE RD 0.7 MI W OF ILL 159	BRIDGE REPLACEMENT	\$4,700,000	MADISON	4	2024-2028
		RECONSTRUCTION - BRIDGES	Structure Information <div><div>Str Number</div><div>AADT</div><div>Truck Pct</div><div>NHS</div><div>0600172</div><div>600</div><div>6</div><div>N</div></div>			
I 55 I 70 US 40	PLEASANT RIDGE RD 0.7 MI W OF ILL 159	UTILITY ADJUSTMENT	\$500,000	MADISON	4	2024-2028
		RECONSTRUCTION - BRIDGES				

**FY 2023-2028 Rebuild Illinois
Highway Improvement Program
District 8
State Highways**

Route / Street	Location	Improvements	Est. Cost	County	MYP Years	
		TAMP Category			Past	Current
I 57	UNDER ILL 161	BRIDGE NEW DECK	\$2,700,000	MARION	1	2024-2028
		REHABILITATION - BRIDGES		Structure Information <u>Str Number</u> <u>AADT</u> <u>Truck Pct</u> <u>NHS</u> 0610017 5,150 8 Y		
I 64	UNDER ILL 111	INTERCHANGE RECONSTRUCTION BRIDGE REPLACEMENT RAMP REPAIR	\$22,000,000	ST. CLAIR	6	2024-2028
	ILLINOIS SPECIAL BRIDGE PROGRAM PROJECT.	RECONSTRUCTION - PAVEMENTS		Structure Information <u>Str Number</u> <u>AADT</u> <u>Truck Pct</u> <u>NHS</u> 0820166 10,950 7 N		
I 64	UNDER ILL 111	MISCELLANEOUS	\$18,900,000	ST. CLAIR	1	2024-2028
		MISCELLANEOUS IMPROVEMENTS				
I 64	UNDER ILL 111	CONSTRUCTION ENGINEERING	\$2,500,000	ST. CLAIR	6	2024-2028
	ILLINOIS SPECIAL BRIDGE PROGRAM PROJECT.	RECONSTRUCTION - PAVEMENTS				
I 64 US 50	0.2 MI W OF ILL 157 TO 0.3 MI W OF GREENMOUNT RD Miles = 13.73	STANDARD OVERLAY RAMP REPAIR	\$47,000,000	ST. CLAIR	1	2024-2028
		REHABILITATION - PAVEMENTS				
Roadway Information <u>Miles</u> <u>AADT</u> <u>Truck Pct</u> <u>NHS</u> 7.08 282,619 3.9 Y						

**FY 2023-2028 Rebuild Illinois
Highway Improvement Program
District 8
State Highways**

Route / Street	Location	Improvements	Est. Cost	County	MYP Years	
		TAMP Category			Past	Current
I 64 US 50	0.5 MI W OF ILL 159 TO 0.5 MI E OF GREENMOUNT RD	PATCHING	\$1,750,000	ST. CLAIR	1	2023
		MAINTENANCE - PAVEMENTS				
I 64 US 50	0.4 MI W OF GREENMOUNT RD TO 1.1 MI W OF ILL 158 Miles = 0.01	ADDITIONAL LANES	\$28,600,000	ST. CLAIR	4	2023
		INITIAL CONSTRUCTION - PAVEMENTS				
I 64 US 50	0.4 MI W OF GREENMOUNT RD TO 1.1 MI W OF ILL 158 Miles = 3.89	STANDARD OVERLAY RAMP REPAIR	\$6,600,000	ST. CLAIR	4	2023
		REHABILITATION - PAVEMENTS				
Roadway Information <u>Miles</u> <u>AADT</u> <u>Truck Pct</u> <u>NHS</u> 2.18 58,590 17.4 Y						
I 64 US 50	0.4 MI W OF GREENMOUNT RD TO 1.1 MI W OF ILL 158	BRIDGE JOINT REPLACE/REPAIR BRIDGE REPAIR BRIDGE DECK SEALING	\$2,100,000	ST. CLAIR	3	2023
		PRESERVATION - BRIDGES				
I 64 US 50	0.4 MI W OF GREENMOUNT RD TO 1.1 MI W OF ILL 158	P.E. (PHASE II)	\$600,000	ST. CLAIR	1	2023
		INITIAL CONSTRUCTION - PAVEMENTS				

**FY 2023-2028 Rebuild Illinois
Highway Improvement Program
District 8
State Highways**

Route / Street	Location	Improvements	Est. Cost	County	MYP Years	
		TAMP Category			Past	Current
I 64	SILVER CREEK 1.8 MI E OF ILL 158 & LITTLE SILVER CREEK 1.5 MI W OF ILL 4 <i>ILLINOIS SPECIAL BRIDGE PROGRAM PROJECT.</i>	BRIDGE DECK OVERLAY BRIDGE JOINT REPLACE/REPAIR BRIDGE PAINTING BRIDGE REPAIR PRESERVATION - BRIDGES	\$8,500,000	ST. CLAIR	1	2024-2028
I 64	0.5 MI W OF BEAVER POND CREEK TO 0.9 MI W OF CH 11 Miles = 11.01	DESIGNED OVERLAY RAMP REPAIR REHABILITATION - PAVEMENTS	\$41,700,000	WASHINGTON	4	2024-2028
Roadway Information Miles AADT Truck Pct NHS 9.35 26,128 30.3 Y						
I 64	0.5 MI W OF BEAVER POND CREEK TO 0.9 MI W OF CH 11 (VARIOUS STRUCTURES)	BRIDGE JOINT REPLACE/REPAIR BRIDGE DECK OVERLAY SCOUR MITIGATION PRESERVATION - BRIDGES	\$7,100,000	WASHINGTON	3	2024-2028
I 70	MISSISSIPPI RIVER <i>MISSOURI LEAD AGENCY; ILLINOIS' SHARE OF THE COST.</i>	BRIDGE JOINT REPLACE/REPAIR PRESERVATION - BRIDGES	\$514,000	ST. CLAIR	1	2024-2028

**FY 2023-2028 Rebuild Illinois
Highway Improvement Program
District 8
State Highways**

Route / Street		Location	Improvements	Est. Cost	County	MYP Years	
			TAMP Category			Past	Current
I 70		MADISON CO LINE TO 0.3 MI W OF SUGAR LOAF RD Miles = 7.80	DESIGNED OVERLAY RAMP REPAIR BRIDGE NEW DECK BRIDGE REPAIR BRIDGE SUPERSTRUCTURE REPLACE CULVERT REPAIR WING WALL REPAIR MISCELLANEOUS SCOUR MITIGATION	\$43,800,000	BOND	7	2024-2028
Roadway Information			REHABILITATION - PAVEMENTS	Structure Information			
Miles	AADT	Truck Pct	NHS	Str Number	AADT	Truck Pct	NHS
6.39	26,076	38.3	Y	0030015	1,300	10	N
				0030003	13,400	40	Y
				0030004	13,400	40	Y
I 70		MADISON CO LINE TO 0.3 MI W OF SUGAR LOAF RD (VARIOUS STRUCTURES)	BRIDGE DECK OVERLAY BRIDGE JOINT REPLACE/REPAIR BRIDGE PAINTING BRIDGE DECK SEALING BRIDGE REPAIR SCOUR MITIGATION	\$4,200,000	BOND	6	2024-2028
			PRESERVATION - BRIDGES				
I 255		0.5 MI S OF ILL 3 AT COLUMBIA TO ILL 3 AT DUPO	DESIGNED OVERLAY	\$36,800,000	MONROE	3	2024-2028
US 50		Miles = 9.88	RAMP REPAIR		ST. CLAIR		
ILL 3							
Roadway Information			REHABILITATION - PAVEMENTS				
Miles	AADT	Truck Pct	NHS				
1.40	54,506	11.2	Y				
2.82	43,129	12.4	Y				

**FY 2023-2028 Rebuild Illinois
Highway Improvement Program
District 8
State Highways**

Route / Street		Location	Improvements	Est. Cost	County	MYP Years	
			TAMP Category			Past	Current
I 255 US 50 ILL 3		0.5 MI S OF ILL 3 AT COLUMBIA TO ILL 3 AT DUPO (VARIOUS STRUCTURES)	BRIDGE DECK REPAIRS BRIDGE REPAIR BRIDGE JOINT REPLACE/REPAIR BRIDGE DECK OVERLAY PRESERVATION - BRIDGES	\$13,800,000	MONROE ST. CLAIR	1	2024-2028
I 255 US 50		0.5 MI S OF ILL 3 AT DUPO TO 0.2 MI N OF ILL 157 Miles = 4.99	DESIGNED OVERLAY RAMP REPAIR BRIDGE REPAIR BRIDGE SUPERSTRUCTURE REPLACE REHABILITATION - PAVEMENTS	\$27,100,000	ST. CLAIR	4	2024-2028
Roadway Information					Structure Information		
Miles	AADT	Truck Pct	NHS		Str Number	AADT	Truck Pct NHS
3.08	34,472	16.5	Y		0820220	33,000	16 Y
					0820222	39,400	17 Y
I 255 US 50		PRAIRIE DUPONT & BLUE WATERS 0.5 MI W OF ILL 157	BRIDGE DECK OVERLAY BRIDGE PAINTING BRIDGE REPAIR PRESERVATION - BRIDGES	\$7,550,000	ST. CLAIR	3	2024-2028

**FY 2023-2028 Rebuild Illinois
Highway Improvement Program
District 8
State Highways**

Route / Street	Location	Improvements	Est. Cost	County	MYP Years	
		TAMP Category			Past	Current
I 255 US 50 VARIOUS	0.5 MI S OF ILL 3 AT DUPO TO 0.2 MI N OF ILL 157 (VARIOUS STRUCTURES)	BRIDGE DECK OVERLAY BRIDGE JOINT REPLACE/REPAIR BRIDGE PAINTING BRIDGE DECK REPAIRS BRIDGE REPAIR <div>PRESERVATION - BRIDGES</div>	\$9,000,000	ST. CLAIR	4	2024-2028
I 255 US 50	0.2 MI N OF ILL 157 TO ILL 15 Miles = 7.44	DESIGNED OVERLAY BRIDGE REPAIR RAMP REPAIR <div>REHABILITATION - PAVEMENTS</div>	\$42,700,000	ST. CLAIR	7	2024-2028
Roadway Information <div><div>Miles</div><div>AADT</div><div>Truck Pct</div><div>NHS</div><div>3.51</div><div>42,080</div><div>16.8</div><div>Y</div></div>						
I 255 US 50	0.2 MI N OF ILL 157 TO ILL 15 (VARIOUS STRUCTURES)	BRIDGE DECK OVERLAY BRIDGE JOINT REPLACE/REPAIR BRIDGE PAINTING <div>PRESERVATION - BRIDGES</div>	\$17,900,000	ST. CLAIR	4	2024-2028
I 255 US 50	AT ILL 15	LIGHTING <div>MISCELLANEOUS IMPROVEMENTS</div>	\$450,000	ST. CLAIR	1	2024-2028
I 255	AT I-64	LIGHTING <div>MISCELLANEOUS IMPROVEMENTS</div>	\$450,000	ST. CLAIR	1	2024-2028

**FY 2023-2028 Rebuild Illinois
Highway Improvement Program
District 8
State Highways**

Route / Street		Location	Improvements	Est. Cost	County	MYP Years	
			TAMP Category			Past	Current
I 270		MISSISSIPPI RIVER	BRIDGE REPLACEMENT BRIDGE APPROACH ROADWAY	\$307,000,000	MADISON	5	2023
			RECONSTRUCTION - BRIDGES	Structure Information			
					Str Number	AADT	Truck Pct NHS
					0600035	49,200	18 Y
					0600035	49,200	18 Y
I 270		MISSISSIPPI RIVER TO CHAIN OF ROCKS CANAL BRIDGE Miles = 1.35	RECONSTRUCTION	\$20,000,000	MADISON	4	2023
			RECONSTRUCTION - PAVEMENTS	Roadway Information			
					Miles	AADT	Truck Pct NHS
					1.35	49,200	18.5 Y
I 270		MISSISSIPPI RIVER	PRELIMINARY ENGINEERING	\$5,000,000	MADISON	3	2023
			RECONSTRUCTION - BRIDGES				
I 270		MISSISSIPPI RIVER	P.E. (PHASE II)	\$300,000	MADISON	4	2023
			RECONSTRUCTION - BRIDGES				
I 270		MISSISSIPPI RIVER	CONSTRUCTION ENGINEERING	\$3,500,000	MADISON	5	2023
			RECONSTRUCTION - BRIDGES				

**FY 2023-2028 Rebuild Illinois
Highway Improvement Program
District 8
State Highways**

Route / Street	Location	Improvements	Est. Cost	County	MYP Years	
		TAMP Category			Past	Current
I 270	MISSISSIPPI RIVER	CONSTRUCTION ENGINEERING	\$1,500,000	MADISON	5	2024-2028
		RECONSTRUCTION - BRIDGES				
I 270	MISSISSIPPI RIVER BRIDGE TO ILL 157	P.E. (PHASE II)	\$3,000,000	MADISON	3	2023
		INITIAL CONSTRUCTION - PAVEMENTS				
I 270	CHAIN OF ROCKS CANAL	BRIDGE DECK SEALING	\$200,000	MADISON	5	2024-2028
		PRESERVATION - BRIDGES				
I 270	CHAIN OF ROCKS CANAL TO 0.1 MI E OF ST. THOMAS RD	INTERCHANGE RECONSTRUCTION BRIDGE REPLACEMENT BRIDGE SUPERSTRUCTURE	\$75,000,000	MADISON	4	2024-2028
		DATA DRIVEN DECISIONS PROJECT				
I 270	CHAIN OF ROCKS CANAL TO 0.1 MI E OF ST. THOMAS RD	LAND ACQUISITION	\$1,000,000	MADISON	4	2024-2028
		DATA DRIVEN DECISIONS PROJECT				

**FY 2023-2028 Rebuild Illinois
Highway Improvement Program
District 8
State Highways**

Route / Street	Location	Improvements	Est. Cost	County	MYP Years	
		TAMP Category			Past	Current
I 270	CHAIN OF ROCKS CANAL TO 0.1 MI E OF ST. THOMAS RD <i>DATA DRIVEN DECISIONS PROJECT</i>	UTILITY ADJUSTMENT RECONSTRUCTION - PAVEMENTS	\$500,000	MADISON	4	2024-2028
I 270	0.2 MI E OF ILL 111 TO 0.5 MI E OF I-55/70 Miles = 12.60	DESIGNED OVERLAY BRIDGE REPLACEMENT RAMP REPAIR REHABILITATION - PAVEMENTS	\$61,400,000	MADISON	1	2024-2028
Roadway Information <u>Miles</u> <u>AADT</u> <u>Truck Pct</u> <u>NHS</u> 9.08 44,907 20.9 Y				Structure Information <u>Str Number</u> <u>AADT</u> <u>Truck Pct</u> <u>NHS</u> 0600175 800 5 N		
I 270	0.2 MI E OF ILL 111 TO 0.5 MI E OF I-55/70 (VARIOUS STRUCTURES)	BRIDGE DECK REPAIRS BRIDGE PAINTING BRIDGE REPAIR BRIDGE DECK SEALING BRIDGE JOINT REPLACE/REPAIR BRIDGE DECK OVERLAY PRESERVATION - BRIDGES	\$13,600,000	MADISON	1	2024-2028
I 270	0.2 MI E OF ILL 111 TO 0.5 MI E OF I-55/70	P.E. (PHASE I) P.E. (PHASE II) REHABILITATION - PAVEMENTS	\$3,000,000	MADISON	1	2024-2028

**FY 2023-2028 Rebuild Illinois
Highway Improvement Program
District 8
State Highways**

Route / Street	Location	Improvements	Est. Cost	County	MYP Years	
		TAMP Category			Past	Current
US 40	E OF FORMOSA RD TO BETHANY DR Miles = 2.90	ADDITIONAL LANES INTERSECTION RECONSTN BI-DIRECT LEFT TURN LANE	\$27,000,000	MADISON	4	2024-2028
		INITIAL CONSTRUCTION - PAVEMENTS				
US 40	E OF FORMOSA RD TO BETHANY DR	P.E. (PHASE II)	\$2,000,000	MADISON	4	2024-2028
		INITIAL CONSTRUCTION - PAVEMENTS				
US 40	E OF FORMOSA RD TO BETHANY DR	LAND ACQUISITION	\$2,000,000	MADISON	4	2024-2028
		INITIAL CONSTRUCTION - PAVEMENTS				
US 40	E OF FORMOSA RD TO BETHANY DR	UTILITY ADJUSTMENT	\$2,000,000	MADISON	4	2024-2028
		INITIAL CONSTRUCTION - PAVEMENTS				

**FY 2023-2028 Rebuild Illinois
Highway Improvement Program
District 8
State Highways**

Route / Street	Location	Improvements	Est. Cost	County	MYP Years	
		TAMP Category			Past	Current
US 40	E OF FORMOSA RD TO BETHANY DR	CONSTRUCTION ENGINEERING	\$2,000,000	MADISON	4	2024-2028
		INITIAL CONSTRUCTION - PAVEMENTS				
US 50	11TH ST IN CARLYLE TO MCNAIR CAMPGROUND RD & HUEY RD TO SHATTUC RD Miles = 6.91	STANDARD OVERLAY ADA IMPROVEMENTS	\$5,300,000	CLINTON	8	2024-2028
		REHABILITATION - PAVEMENTS				
Roadway Information						
<u>Miles</u>	<u>AADT</u>	<u>Truck Pct</u>	<u>NHS</u>			
1.80	6,465	12.0	Y			
5.11	4,240	17.4	Y			
US 50	MCNAIR CAMPGROUND RD TO HUEY RD Miles = 2.56	RECONSTRUCTION	\$10,000,000	CLINTON	4	2024-2028
		RECONSTRUCTION - PAVEMENTS				
Roadway Information						
<u>Miles</u>	<u>AADT</u>	<u>Truck Pct</u>	<u>NHS</u>			
2.56	5,150	14.9	Y			
US 50	PRAIRIE BRANCH CREEK 1.3 MI E OF HUEY RD	CULVERT REPLACEMENT	\$200,000	CLINTON	2	2024-2028
		MISCELLANEOUS IMPROVEMENTS				
US 50	KASKASKIA RIVER 0.1 MI E OF 1ST ST IN CARLYLE	BRIDGE JOINT REPLACE/REPAIR	\$400,000	CLINTON	5	2024-2028
		PRESERVATION - BRIDGES				

**FY 2023-2028 Rebuild Illinois
Highway Improvement Program
District 8
State Highways**

Route / Street	Location	Improvements	Est. Cost	County	MYP Years	
		TAMP Category			Past	Current
US 50	11TH ST IN CARLYLE TO SHATTUC RD	LAND ACQUISITION	\$220,000	CLINTON	7	2024-2028
		REHABILITATION - PAVEMENTS				
US 50	TRIB TURKEY CREEK 1 MI E OF ODIN	CULVERT REPLACEMENT	\$900,000	MARION	4	2024-2028
		RECONSTRUCTION - BRIDGES		Structure Information <u>Str Number</u> <u>AADT</u> <u>Truck Pct</u> <u>NHS</u> 0612008 6,300 14 Y		
US 50	TRIB TURKEY CREEK 1 MI E OF ODIN	LAND ACQUISITION	\$50,000	MARION	4	2024-2028
		RECONSTRUCTION - BRIDGES				
US 50	TRIB TURKEY CREEK 1 MI E OF ODIN	UTILITY ADJUSTMENT	\$50,000	MARION	4	2024-2028
		RECONSTRUCTION - BRIDGES				
US 51	LOUSE RUN 7.5 MI S OF FAYETTE CO LINE	BRIDGE REPLACEMENT	\$3,900,000	MARION	10	2024-2028
	BRIDGE BUNDLING PROJECT	RECONSTRUCTION - BRIDGES		Structure Information <u>Str Number</u> <u>AADT</u> <u>Truck Pct</u> <u>NHS</u> 0610003 2,800 18 Y		

**FY 2023-2028 Rebuild Illinois
Highway Improvement Program
District 8
State Highways**

Route / Street	Location	Improvements	Est. Cost	County	MYP Years	
		TAMP Category			Past	Current
US 51	LOUSE RUN 7.5 MI S OF FAYETTE CO LINE	LAND ACQUISITION	\$50,000	MARION	4	2024-2028
	BRIDGE BUNDLING PROJECT	RECONSTRUCTION - BRIDGES				
US 51	LOUSE RUN 7.5 MI S OF FAYETTE CO LINE	UTILITY ADJUSTMENT	\$50,000	MARION	4	2024-2028
	BRIDGE BUNDLING PROJECT	RECONSTRUCTION - BRIDGES				
US 67	MISSISSIPPI RIVER (CLARK BRIDGE)	BRIDGE DECK SEALING	\$300,000	MADISON	3	2024-2028
	ILLINOIS LEAD AGENCY; MISSOURI AND ILLINOIS WILL SHARE COST EQUALLY.	PRESERVATION - BRIDGES				
US 67	MISSISSIPPI RIVER (CLARK BRIDGE)	P.E. (BRIDGE INSPECTION)	\$1,500,000	MADISON	5	2023
	ILLINOIS LEAD AGENCY; MISSOURI AND ILLINOIS WILL SHARE COST EQUALLY.	MISCELLANEOUS IMPROVEMENTS				
US 67	0.5 MI N OF FULKERSON DR TO CRYSTAL LAKE RD Miles = 5.20	RECONSTRUCTION	\$25,500,000	JERSEY	3	2024-2028
		RECONSTRUCTION - PAVEMENTS				
Roadway Information						
Miles	AADT	Truck Pct	NHS			
1.10	5,350	10.6	Y			
4.10	9,295	9.1	Y			

**FY 2023-2028 Rebuild Illinois
Highway Improvement Program
District 8
State Highways**

Route / Street	Location	Improvements	Est. Cost	County	MYP Years	
		TAMP Category			Past	Current
US 67	MACOUPIN CREEK 4.8 MI S OF JCT ILL 108	BRIDGE REPLACEMENT	\$12,000,000	GREENE	4	2024-2028
		RECONSTRUCTION - BRIDGES	Structure Information <div> <div>Str Number</div> <div>AADT</div> <div>Truck Pct</div> <div>NHS</div> </div> <div> <div>0310022</div> <div>4,650</div> <div>16</div> <div>Y</div> </div>			
US 67	MACOUPIN CREEK 4.8 MI S OF JCT ILL 108	LAND ACQUISITION	\$1,000,000	GREENE	4	2024-2028
		RECONSTRUCTION - BRIDGES				
US 67	MACOUPIN CREEK 4.8 MI S OF JCT ILL 108	UTILITY ADJUSTMENT	\$1,000,000	GREENE	4	2024-2028
		RECONSTRUCTION - BRIDGES				
US 67	MACOUPIN CREEK 4.8 MI S OF JCT ILL 108	CONSTRUCTION ENGINEERING	\$1,000,000	GREENE	4	2024-2028
		RECONSTRUCTION - BRIDGES				

**FY 2023-2028 Rebuild Illinois
Highway Improvement Program
District 8
State Highways**

Route / Street	Location	Improvements	Est. Cost	County	MYP Years													
		TAMP Category			Past	Current												
US 67	APPLE CREEK OVERFLOW 3.5 MI S OF WHITE HALL	BRIDGE REPLACEMENT	\$18,300,000	GREENE	4	2024-2028												
	ILLINOIS SPECIAL BRIDGE PROGRAM PROJECT.	RECONSTRUCTION - BRIDGES		<div>Structure Information</div> <table><tr><th>Str Number</th><th>AADT</th><th>Truck Pct</th><th>NHS</th></tr><tr><td>0310031</td><td>3,150</td><td>15</td><td>Y</td></tr><tr><td>0310030</td><td>3,150</td><td>15</td><td>Y</td></tr></table>			Str Number	AADT	Truck Pct	NHS	0310031	3,150	15	Y	0310030	3,150	15	Y
Str Number	AADT	Truck Pct	NHS															
0310031	3,150	15	Y															
0310030	3,150	15	Y															
US 67	APPLE CREEK OVERFLOW 3.5 MI S OF WHITE HALL	LAND ACQUISITION	\$500,000	GREENE	4	2023												
	ILLINOIS SPECIAL BRIDGE PROGRAM PROJECT.	RECONSTRUCTION - BRIDGES																
US 67	APPLE CREEK OVERFLOW 3.5 MI S OF WHITE HALL	UTILITY ADJUSTMENT	\$100,000	GREENE	4	2023												
	ILLINOIS SPECIAL BRIDGE PROGRAM PROJECT.	RECONSTRUCTION - BRIDGES																
US 67	APPLE CREEK OVERFLOW 3.5 MI S OF WHITE HALL	CONSTRUCTION ENGINEERING	\$1,500,000	GREENE	4	2024-2028												
	ILLINOIS SPECIAL BRIDGE PROGRAM PROJECT.	RECONSTRUCTION - BRIDGES																
ILL 3	AT W DELMAR AVE & PIERCE LN	INTERSECTION RECONSTN	\$8,700,000	MADISON	4	2023												
		MISCELLANEOUS IMPROVEMENTS																

**FY 2023-2028 Rebuild Illinois
Highway Improvement Program
District 8
State Highways**

Route / Street	Location	Improvements	Est. Cost	County	MYP Years	
		TAMP Category			Past	Current
ILL 3	NEW POAG RD TO INDUSTRIAL DR Miles = 4.50	RECONSTRUCTION	\$38,500,000	MADISON	4	2024-2028
Roadway Information Miles AADT Truck Pct NHS 4.50 13,060 14.7 Y		RECONSTRUCTION - PAVEMENTS				
ILL 3	NEW POAG RD TO INDUSTRIAL DR	LAND ACQUISITION	\$3,000,000	MADISON	4	2024-2028
		RECONSTRUCTION - PAVEMENTS				
ILL 3	NEW POAG RD TO INDUSTRIAL DR	UTILITY ADJUSTMENT	\$5,000,000	MADISON	4	2024-2028
		RECONSTRUCTION - PAVEMENTS				
ILL 3	NEW POAG RD TO INDUSTRIAL DR	CONSTRUCTION ENGINEERING	\$2,000,000	MADISON	4	2024-2028
		RECONSTRUCTION - PAVEMENTS				

**FY 2023-2028 Rebuild Illinois
Highway Improvement Program
District 8
State Highways**

Route / Street	Location	Improvements	Est. Cost	County	MYP Years	
		TAMP Category			Past	Current
ILL 3	RR YARD AT ARMY DEPOT 0.2 MI S OF NIEDRINGHAUS AVE <i>ILLINOIS SPECIAL BRIDGE PROGRAM PROJECT.</i>	BRIDGE SUPERSTRUCTURE REPLACE REHABILITATION - BRIDGES	\$14,000,000	MADISON	3	2024-2028
				Structure Information <u>Str Number</u> <u>AADT</u> <u>Truck Pct</u> <u>NHS</u> 0600202 11,700 17 Y		
ILL 3	RR YARD AT ARMY DEPOT 0.2 MI S OF NIEDRINGHAUS AVE <i>ILLINOIS SPECIAL BRIDGE PROGRAM PROJECT.</i>	LAND ACQUISITION REHABILITATION - BRIDGES	\$500,000	MADISON	3	2024-2028
ILL 3	RR YARD AT ARMY DEPOT 0.2 MI S OF NIEDRINGHAUS AVE <i>ILLINOIS SPECIAL BRIDGE PROGRAM PROJECT.</i>	UTILITY ADJUSTMENT REHABILITATION - BRIDGES	\$500,000	MADISON	3	2024-2028
ILL 3	RR YARD AT ARMY DEPOT 0.2 MI S OF NIEDRINGHAUS AVE <i>ILLINOIS SPECIAL BRIDGE PROGRAM PROJECT.</i>	CONSTRUCTION ENGINEERING REHABILITATION - BRIDGES	\$2,000,000	MADISON	3	2024-2028
ILL 3 RELOCATION	0.1 MI S OF RIVER PARK CONNECTOR IN E ST LOUIS TO MONSANTO AVE IN SAUGET	P.E. (ROW) INITIAL CONSTRUCTION - PAVEMENTS	\$750,000	ST. CLAIR	1	2023

**FY 2023-2028 Rebuild Illinois
Highway Improvement Program
District 8
State Highways**

Route / Street	Location	Improvements	Est. Cost	County	MYP Years														
		TAMP Category			Past	Current													
ILL 3 RELOCATION	0.1 MI S OF RIVER PARK CONNECTOR TO 0.1 MI S OF TRENDLEY AVE CONNECTOR IN EAST ST LOUIS Miles = 0.64	NEW CONSTRUCTION	\$54,500,000	ST. CLAIR	4	2024-2028													
		BRIDGE (NEW)																	
		GRADING																	
		PAVING																	
		DRAINAGE																	
		RETAINING WALL																	
		SIGNING (NEW)																	
INITIAL CONSTRUCTION - PAVEMENTS																			
ILL 3 RELOCATION	0.1 MI S OF RIVER PARK CONNECTOR TO 0.1 MI S OF TRENDLEY AVE CONNECTOR IN EAST ST LOUIS	LAND ACQUISITION	\$1,500,000	ST. CLAIR	4	2024-2028													
		INITIAL CONSTRUCTION - PAVEMENTS																	
		ILL 3 RELOCATION					0.1 MI S OF RIVER PARK CONNECTOR TO 0.1 MI S OF TRENDLEY AVE CONNECTOR IN EAST ST LOUIS	UTILITY ADJUSTMENT	\$1,500,000	ST. CLAIR	4	2024-2028							
								INITIAL CONSTRUCTION - PAVEMENTS											
								ILL 3 RELOCATION					0.1 MI S OF RIVER PARK CONNECTOR TO 0.1 MI S OF TRENDLEY AVE CONNECTOR IN EAST ST LOUIS	CONSTRUCTION ENGINEERING	\$2,500,000	ST. CLAIR	4	2024-2028	
														INITIAL CONSTRUCTION - PAVEMENTS					

**FY 2023-2028 Rebuild Illinois
Highway Improvement Program
District 8
State Highways**

Route / Street	Location	Improvements	Est. Cost	County	MYP Years	
		TAMP Category			Past	Current
ILL 3 RELOCATION	0.1 MI S OF TRENDLEY AVE IN EAST ST LOUIS TO MONSANTO AVE IN SAUGET Miles = 1.38	NEW CONSTRUCTION PAVING GRADING BRIDGE (NEW)	\$43,000,000	ST. CLAIR	4	2024-2028
		INITIAL CONSTRUCTION - PAVEMENTS				
ILL 3 RELOCATION	0.1 MI S OF TRENDLEY AVE IN EAST ST LOUIS TO MONSANTO AVE IN SAUGET	LAND ACQUISITION	\$10,000,000	ST. CLAIR	4	2024-2028
		INITIAL CONSTRUCTION - PAVEMENTS				
ILL 3 RELOCATION	0.1 MI S OF TRENDLEY AVE IN EAST ST LOUIS TO MONSANTO AVE IN SAUGET	UTILITY ADJUSTMENT	\$5,000,000	ST. CLAIR	4	2024-2028
		INITIAL CONSTRUCTION - PAVEMENTS				
ILL 3 RELOCATION	0.1 MI S OF TRENDLEY AVE IN EAST ST LOUIS TO MONSANTO AVE IN SAUGET	CONSTRUCTION ENGINEERING	\$2,000,000	ST. CLAIR	4	2024-2028
		INITIAL CONSTRUCTION - PAVEMENTS				

**FY 2023-2028 Rebuild Illinois
Highway Improvement Program
District 8
State Highways**

Route / Street	Location	Improvements	Est. Cost	County	MYP Years	
		TAMP Category			Past	Current
ILL 3	A&S RR 0.2 MI N OF QUEENY AVE	P.E. (PHASE II) P.E. (CONSULTANT TSL) PRELIMINARY ENGINEERING P.E. (CONSULTANT PLANS)	\$2,000,000	ST. CLAIR	4	2024-2028
		INITIAL CONSTRUCTION - PAVEMENTS				
ILL 3	I-255 TO GILMORE LAKE RD Miles = 5.72	STANDARD OVERLAY	\$9,300,000	MONROE	4	2023
		REHABILITATION - PAVEMENTS				
Roadway Information						
Miles	AADT	Truck Pct	NHS			
5.72	28,441	8.4	Y			
ILL 3 ILL 150 ILL 4	ILL 3: MONROE CO LINE TO JACKSON CO LINE; ILL 150: MISSISSIPPI RIVER TO PERRY CO LINE	PATCHING	\$1,000,000	RANDOLPH	1	2023
		MAINTENANCE - PAVEMENTS				
ILL 3 ILL 150 ILL 4	ILL 3: MONROE CO LINE TO JACKSON CO LINE; ILL 150: MISSISSIPPI RIVER TO PERRY CO LINE	PATCHING	\$1,000,000	RANDOLPH	1	2024-2028
		MAINTENANCE - PAVEMENTS				
ILL 3	HORSE CREEK OVERFLOW 2.6 MI S OF RED BUD	BRIDGE NEW DECK BRIDGE WIDENING	\$2,000,000	RANDOLPH	1	2024-2028
		REHABILITATION - BRIDGES				
				Structure Information		
				Str Number	AADT	Truck Pct NHS
				0790002	4,750	10 Y

**FY 2023-2028 Rebuild Illinois
Highway Improvement Program
District 8
State Highways**

Route / Street	Location	Improvements	Est. Cost	County	MYP Years	
		TAMP Category			Past	Current
ILL 3 ILL 150 ILL 4 STATE ST	ILL 3: ILL 150 TO JACKSON CO LINE; ILL 150: ILL 3 (OPDYKE ST) TO PERRY CO LINE	P.E. (PHASE I) P.E. (PHASE II)	\$2,000,000	RANDOLPH	3	2023
RECONSTRUCTION - PAVEMENTS						
ILL 3 ILL 150 STATE ST	ILL 3 (OPDYKE ST) TO MURPHYSBORO RD IN CHESTER Miles = 0.96	RECONSTRUCTION	\$6,900,000	RANDOLPH	6	2024-2028
RECONSTRUCTION - PAVEMENTS						
Roadway Information						
<u>Miles</u>	<u>AADT</u>	<u>Truck Pct</u>	<u>NHS</u>			
0.11	6,350	20.0	Y			
0.85	6,678	21.8	Y			
ILL 3 ILL 150 STATE ST	ILL 3 (OPDYKE ST) TO MURPHYSBORO RD IN CHESTER	LAND ACQUISITION	\$200,000	RANDOLPH	6	2024-2028
RECONSTRUCTION - PAVEMENTS						
ILL 3 ILL 150 STATE ST	ILL 3 (OPDYKE ST) TO MURPHYSBORO RD IN CHESTER	UTILITY ADJUSTMENT	\$200,000	RANDOLPH	6	2024-2028
RECONSTRUCTION - PAVEMENTS						

**FY 2023-2028 Rebuild Illinois
Highway Improvement Program
District 8
State Highways**

Route / Street	Location	Improvements	Est. Cost	County	MYP Years	
		TAMP Category			Past	Current
ILL 3 STATE ST	HOLMES ST: NW OF SWANWICK ST TO STATE ST; SWANWICK ST: HOLMES ST TO STACEY ST; STACEY ST: SWANWICK ST TO STATE ST Miles = 0.17	RECONSTRUCTION INTERSECTION RECONSTN ADA IMPROVEMENTS	\$1,400,000	RANDOLPH	4	2024-2028
Roadway Information		RECONSTRUCTION - PAVEMENTS				
<u>Miles</u>	<u>AADT</u>	<u>Truck Pct</u>	<u>NHS</u>			
0.14	4,079	7.3	Y			
0.03	2,700	0.0	N			
ILL 3	ILL 150 TO CROSBY ST Miles = 0.35	RECONSTRUCTION ADA IMPROVEMENTS	\$3,400,000	RANDOLPH	4	2024-2028
Roadway Information		RECONSTRUCTION - PAVEMENTS				
<u>Miles</u>	<u>AADT</u>	<u>Truck Pct</u>	<u>NHS</u>			
0.35	4,547	22.4	Y			
ILL 3	ILL 150 TO CROSBY ST	LAND ACQUISITION	\$100,000	RANDOLPH	4	2024-2028
		RECONSTRUCTION - PAVEMENTS				
ILL 3	ILL 150 TO CROSBY ST	UTILITY ADJUSTMENT	\$100,000	RANDOLPH	4	2024-2028
		RECONSTRUCTION - PAVEMENTS				

**FY 2023-2028 Rebuild Illinois
Highway Improvement Program
District 8
State Highways**

Route / Street	Location	Improvements	Est. Cost	County	MYP Years	
		TAMP Category			Past	Current
ILL 3	CROSBY ST TO RIVERVIEW BLVD Miles = 0.92	RECONSTRUCTION	\$4,900,000	RANDOLPH	4	2024-2028
Roadway Information		RECONSTRUCTION - PAVEMENTS				
<u>Miles</u>	<u>AADT</u>	<u>Truck Pct</u>	<u>NHS</u>			
0.92	3,533	29.0	Y			
ILL 3	RIVERVIEW BLVD IN CHESTER TO 0.1 MI S OF WATER ST Miles = 1.56	RECONSTRUCTION	\$8,100,000	RANDOLPH	6	2024-2028
Roadway Information		RECONSTRUCTION - PAVEMENTS				
<u>Miles</u>	<u>AADT</u>	<u>Truck Pct</u>	<u>NHS</u>			
1.56	2,911	33.7	Y			
ILL 3	RIVERVIEW BLVD IN CHESTER TO 0.1 MI S OF WATER ST	LAND ACQUISITION	\$100,000	RANDOLPH	5	2024-2028
		RECONSTRUCTION - PAVEMENTS				
ILL 3	RIVERVIEW BLVD IN CHESTER TO 0.1 MI S OF WATER ST	UTILITY ADJUSTMENT	\$100,000	RANDOLPH	5	2024-2028
		RECONSTRUCTION - PAVEMENTS				

**FY 2023-2028 Rebuild Illinois
Highway Improvement Program
District 8
State Highways**

Route / Street	Location	Improvements	Est. Cost	County	MYP Years	
		TAMP Category			Past	Current
ILL 3	0.1 MI S OF WATER ST TO PLEASANT RIDGE RD Miles = 1.04	RECONSTRUCTION	\$5,000,000	RANDOLPH	4	2024-2028
Roadway Information		RECONSTRUCTION - PAVEMENTS				
<u>Miles</u>	<u>AADT</u>	<u>Truck Pct</u>	<u>NHS</u>			
1.04	3,250	35.7	Y			
ILL 3	PLEASANT RIDGE RD TO 1 MI S Miles = 1.00	RECONSTRUCTION	\$4,500,000	RANDOLPH	4	2024-2028
Roadway Information		RECONSTRUCTION - PAVEMENTS				
<u>Miles</u>	<u>AADT</u>	<u>Truck Pct</u>	<u>NHS</u>			
1.00	3,250	35.7	Y			
ILL 3	1 MI S OF PLEASANT RIDGE RD TO JACKSON CO LINE Miles = 5.52	RECONSTRUCTION	\$21,000,000	RANDOLPH	4	2024-2028
Roadway Information		RECONSTRUCTION - PAVEMENTS				
<u>Miles</u>	<u>AADT</u>	<u>Truck Pct</u>	<u>NHS</u>			
5.52	2,820	31.2	Y			
ILL 3	ILL 150 TO JACKSON CO LINE	LAND ACQUISITION	\$2,000,000	RANDOLPH	4	2024-2028
		RECONSTRUCTION - PAVEMENTS				

**FY 2023-2028 Rebuild Illinois
Highway Improvement Program
District 8
State Highways**

Route / Street	Location	Improvements	Est. Cost	County	MYP Years	
		TAMP Category			Past	Current
ILL 3	ILL 150 TO JACKSON CO LINE	UTILITY ADJUSTMENT	\$2,000,000	RANDOLPH	4	2024-2028
		RECONSTRUCTION - PAVEMENTS				
ILL 4	0.3 MI S OF I-55 TO 0.3 MI S OF ILL 140 Miles = 2.97	UNBONDED PCC OVERLAY NEW SHOULDERS	\$14,000,000	MADISON	2	2024-2028
		REHABILITATION - PAVEMENTS				
Roadway Information						
<u>Miles</u>	<u>AADT</u>	<u>Truck Pct</u>	<u>NHS</u>			
2.97	3,335	17.4	Y			
ILL 4	0.3 MI S OF I-55 TO 0.3 MI S OF ILL 140	LAND ACQUISITION	\$1,000,000	MADISON	1	2024-2028
		RECONSTRUCTION - PAVEMENTS				
ILL 4	0.3 MI S OF I-55 TO 0.3 MI S OF ILL 140	UTILITY ADJUSTMENT	\$3,000,000	MADISON	1	2024-2028
		RECONSTRUCTION - PAVEMENTS				
ILL 4	MADISON CO LINE TO CENTER ST IN LEBANON Miles = 3.51	DESIGNED OVERLAY	\$3,300,000	ST. CLAIR	4	2024-2028
		REHABILITATION - PAVEMENTS				
Roadway Information						
<u>Miles</u>	<u>AADT</u>	<u>Truck Pct</u>	<u>NHS</u>			
3.51	5,938	20.3	Y			

**FY 2023-2028 Rebuild Illinois
Highway Improvement Program
District 8
State Highways**

Route / Street	Location	Improvements	Est. Cost	County	MYP Years	
		TAMP Category			Past	Current
ILL 4	MASCOUTAH PLAZA DR TO ILL 15 IN FAYETTEVILLE Miles = 8.43	DESIGNED OVERLAY ADA IMPROVEMENTS	\$10,000,000	ST. CLAIR	1	2024-2028
Roadway Information		REHABILITATION - PAVEMENTS				
<u>Miles</u>	<u>AADT</u>	<u>Truck Pct</u>	<u>NHS</u>			
8.43	3,387	10.6	N			
ILL 4	ILL 15 TO ILL 13 Miles = 8.37	DESIGNED OVERLAY	\$6,900,000	ST. CLAIR	4	2024-2028
Roadway Information		REHABILITATION - PAVEMENTS				
<u>Miles</u>	<u>AADT</u>	<u>Truck Pct</u>	<u>NHS</u>			
8.37	2,305	15.0	N			
ILL 4	MIDDLE TRIB LITTLE MARY'S RIVER 3 MI S OF SPARTA	CULVERT REPLACEMENT	\$250,000	RANDOLPH	1	2024-2028
		MISCELLANEOUS IMPROVEMENTS				
ILL 13	ILL 157 TO 23RD ST IN BELLEVILLE Miles = 5.88	DESIGNED OVERLAY ADA IMPROVEMENTS	\$57,700,000	ST. CLAIR	4	2024-2028
Roadway Information		REHABILITATION - PAVEMENTS				
<u>Miles</u>	<u>AADT</u>	<u>Truck Pct</u>	<u>NHS</u>			
5.88	6,242	6.3	N			

**FY 2023-2028 Rebuild Illinois
Highway Improvement Program
District 8
State Highways**

Route / Street	Location	Improvements	Est. Cost	County	MYP Years	
		TAMP Category			Past	Current
ILL 13	ILL 157 TO 23RD ST IN BELLEVILLE	LAND ACQUISITION	\$10,000,000	ST. CLAIR	4	2024-2028
		REHABILITATION - PAVEMENTS				
ILL 13	ILL 157 TO 23RD ST IN BELLEVILLE	UTILITY ADJUSTMENT	\$6,000,000	ST. CLAIR	4	2024-2028
		REHABILITATION - PAVEMENTS				
ILL 13	ILL 157 TO 23RD ST IN BELLEVILLE	CONSTRUCTION ENGINEERING	\$4,000,000	ST. CLAIR	4	2024-2028
		REHABILITATION - PAVEMENTS				
ILL 13 ILL 4	AT ILL 4/13 S JCT Miles = 0.30	INTERSECTION IMPROVEMENT RECONSTRUCTION	\$1,700,000	RANDOLPH	1	2023
		REHABILITATION - PAVEMENTS				
ILL 13 ILL 153	ILL 4 TO PERRY CO LINE Miles = 6.50	DESIGNED OVERLAY ADA IMPROVEMENTS	\$7,200,000	RANDOLPH	4	2023
		REHABILITATION - PAVEMENTS				
Roadway Information						
<u>Miles</u>	<u>AADT</u>	<u>Truck Pct</u>	<u>NHS</u>			
6.50	2,640	11.8	N			

**FY 2023-2028 Rebuild Illinois
Highway Improvement Program
District 8
State Highways**

Route / Street	Location	Improvements	Est. Cost	County	MYP Years	
		TAMP Category			Past	Current
ILL 15 ILL 4	KASKASKIA RIVER 0.2 MI E OF JCT ILL 4	BRIDGE REPLACEMENT	\$36,500,000	ST. CLAIR	4	2024-2028
		RECONSTRUCTION - BRIDGES	Structure Information <u>Str Number</u> <u>AADT</u> <u>Truck Pct</u> <u>NHS</u> 0820077 3,750 9 N			
ILL 15 ILL 4	KASKASKIA RIVER 0.2 MI E OF JCT ILL 4	P.E. (PHASE II)	\$3,000,000	ST. CLAIR	4	2024-2028
		RECONSTRUCTION - BRIDGES				
ILL 15 ILL 4	KASKASKIA RIVER 0.2 MI E OF JCT ILL 4	LAND ACQUISITION	\$1,000,000	ST. CLAIR	4	2024-2028
		RECONSTRUCTION - BRIDGES				
ILL 15 ILL 4	KASKASKIA RIVER 0.2 MI E OF JCT ILL 4	UTILITY ADJUSTMENT	\$1,000,000	ST. CLAIR	4	2024-2028
		RECONSTRUCTION - BRIDGES				

**FY 2023-2028 Rebuild Illinois
Highway Improvement Program
District 8
State Highways**

Route / Street	Location	Improvements	Est. Cost	County	MYP Years	
		TAMP Category			Past	Current
ILL 15 ILL 4	KASKASKIA RIVER 0.2 MI E OF JCT ILL 4	CONSTRUCTION ENGINEERING	\$3,000,000	ST. CLAIR	4	2024-2028
		RECONSTRUCTION - BRIDGES				
ILL 15	LUNTE CREEK 3.6 MI W OF ILL 127	BRIDGE REPLACEMENT	\$1,200,000	WASHINGTON	7	2023
		RECONSTRUCTION - BRIDGES		Structure Information <u>Str Number</u> <u>AADT</u> <u>Truck Pct</u> <u>NHS</u> 0950008 2,100 13 N		
ILL 15	NASHVILLE CREEK 0.2 MI W OF NASHVILLE	BRIDGE REPLACEMENT	\$1,600,000	WASHINGTON	7	2024-2028
		RECONSTRUCTION - BRIDGES		Structure Information <u>Str Number</u> <u>AADT</u> <u>Truck Pct</u> <u>NHS</u> 0950009 3,700 10 N		
ILL 15	NASHVILLE CREEK 0.2 MI W OF NASHVILLE	LAND ACQUISITION	\$50,000	WASHINGTON	7	2024-2028
		RECONSTRUCTION - BRIDGES				
ILL 15	NASHVILLE CREEK 0.2 MI W OF NASHVILLE	UTILITY ADJUSTMENT	\$50,000	WASHINGTON	7	2024-2028
		RECONSTRUCTION - BRIDGES				

**FY 2023-2028 Rebuild Illinois
Highway Improvement Program
District 8
State Highways**

Route / Street	Location	Improvements	Est. Cost	County	MYP Years	
		TAMP Category			Past	Current
ILL 16 ILL 100	JOE PAGE BRIDGE AT HARDIN Miles = 1.55	BRIDGE REPLACEMENT RECONSTRUCTION	\$130,000,000	GREENE CALHOUN	4	2024-2028
		RECONSTRUCTION - BRIDGES	Structure Information <u>Str Number</u> <u>AADT</u> <u>Truck Pct</u> <u>NHS</u> 0310001 2,500 10 N			
ILL 16 ILL 100	JOE PAGE BRIDGE AT HARDIN	P.E. (PHASE II)	\$5,000,000	GREENE CALHOUN	4	2024-2028
		RECONSTRUCTION - BRIDGES				
ILL 16 ILL 100	JOE PAGE BRIDGE AT HARDIN	LAND ACQUISITION	\$2,000,000	GREENE CALHOUN	4	2024-2028
		RECONSTRUCTION - BRIDGES				
ILL 16 ILL 100	JOE PAGE BRIDGE AT HARDIN	UTILITY ADJUSTMENT	\$3,000,000	GREENE CALHOUN	4	2024-2028
		RECONSTRUCTION - BRIDGES				

**FY 2023-2028 Rebuild Illinois
Highway Improvement Program
District 8
State Highways**

Route / Street	Location	Improvements	Est. Cost	County	MYP Years	
		TAMP Category			Past	Current
ILL 16 ILL 100	JOE PAGE BRIDGE AT HARDIN	CONSTRUCTION ENGINEERING	\$10,000,000	GREENE CALHOUN	4	2024-2028
		RECONSTRUCTION - BRIDGES				
ILL 37	CHERRY ST IN KINMUNDY TO MADISON ST IN SALEM Miles = 11.50	DESIGNED OVERLAY ADA IMPROVEMENTS	\$10,900,000	MARION	4	2024-2028
		REHABILITATION - PAVEMENTS				
Roadway Information						
<u>Miles</u>	<u>AADT</u>	<u>Truck Pct</u>	<u>NHS</u>			
11.03	2,113	8.8	N			
0.47	3,490	6.6	N			
ILL 100	OTTER CREEK TRIB 1.7 MI S OF JCT ILL 16	BRIDGE REPLACEMENT	\$2,100,000	JERSEY	4	2024-2028
		RECONSTRUCTION - BRIDGES				
				Structure Information		
				<u>Str Number</u>	<u>AADT</u>	<u>Truck Pct</u>
				0420011	950	8
				<u>NHS</u>		
				N		
ILL 100	OTTER CREEK TRIB 1.7 MI S OF JCT ILL 16	LAND ACQUISITION	\$50,000	JERSEY	4	2024-2028
		RECONSTRUCTION - BRIDGES				
ILL 100	OTTER CREEK TRIB 1.7 MI S OF JCT ILL 16	UTILITY ADJUSTMENT	\$50,000	JERSEY	4	2024-2028
		RECONSTRUCTION - BRIDGES				

**FY 2023-2028 Rebuild Illinois
Highway Improvement Program
District 8
State Highways**

Route / Street	Location	Improvements	Est. Cost	County	MYP Years	
		TAMP Category			Past	Current
ILL 100 ILL 108	AT BRUSSELS FERRY & KAMPSVILLE FERRY	DREDGING RETAINING WALL MISCELLANEOUS <div>MISCELLANEOUS IMPROVEMENTS</div>	\$1,102,000	GREENE JERSEY	1	2024-2028
ILL 100	PIASA BIRD MONUMENT TO LOCKHAVEN RD	BIKEWAY <div>MISCELLANEOUS IMPROVEMENTS</div>	\$5,000,000	JERSEY MADISON	2	2024-2028
ILL 111 US 67	0.1 MI N OF AIRPORT RD TO ILL 3 IN GODFREY Miles = 3.09	STANDARD OVERLAY ADA IMPROVEMENTS <div>REHABILITATION - PAVEMENTS</div>	\$5,000,000	MADISON	1	2023
Roadway Information						
<u>Miles</u>	<u>AADT</u>	<u>Truck Pct</u>	<u>NHS</u>			
2.42	16,271	4.8	Y			
0.67	11,700	2.6	Y			
ILL 111 ILL 3	ROGERS AVE & BLOOMER DR 1 MI N OF JCT ILL 111/140	BRIDGE NEW DECK <div>REHABILITATION - BRIDGES</div>	\$4,700,000	MADISON	1	2024-2028
				Structure Information		
				<u>Str Number</u>	<u>AADT</u>	<u>Truck Pct</u>
				0600120	16,800	3
ILL 111	CAHOKIA DIVERSION CANAL 3 MI N OF I-270	BRIDGE DECK OVERLAY BRIDGE JOINT REPLACE/REPAIR <div>PRESERVATION - BRIDGES</div>	\$800,000	MADISON	2	2023

**FY 2023-2028 Rebuild Illinois
Highway Improvement Program
District 8
State Highways**

Route / Street	Location	Improvements	Est. Cost	County	MYP Years	
		TAMP Category			Past	Current
ILL 111	CAHOKIA DIVERSION CANAL 3 MI N OF I-270	PATCHING MISCELLANEOUS	\$800,000	MADISON	1	2023
		MAINTENANCE - PAVEMENTS				
ILL 111	POAG RD TO DENHAM DR Miles = 0.88	RECONSTRUCTION	\$10,900,000	MADISON	4	2024-2028
		RECONSTRUCTION - PAVEMENTS				
Roadway Information Miles AADT Truck Pct NHS 0.88 9,428 23.1 N						
ILL 111	POAG RD TO DENHAM DR	LAND ACQUISITION	\$1,000,000	MADISON	4	2024-2028
		RECONSTRUCTION - PAVEMENTS				
ILL 111	POAG RD TO DENHAM DR	UTILITY ADJUSTMENT	\$1,000,000	MADISON	4	2024-2028
		RECONSTRUCTION - PAVEMENTS				
ILL 111	POAG RD TO DENHAM DR	CONSTRUCTION ENGINEERING	\$1,000,000	MADISON	4	2024-2028
		RECONSTRUCTION - PAVEMENTS				

**FY 2023-2028 Rebuild Illinois
Highway Improvement Program
District 8
State Highways**

Route / Street	Location	Improvements	Est. Cost	County	MYP Years	
		TAMP Category			Past	Current
ILL 111	AT CHAIN OF ROCKS RD	INTERSECTION RECONSTN	\$13,200,000	MADISON	4	2024-2028
		MISCELLANEOUS IMPROVEMENTS				
ILL 111	AT CHAIN OF ROCKS RD	LAND ACQUISITION	\$1,000,000	MADISON	4	2023
		MISCELLANEOUS IMPROVEMENTS				
ILL 111	AT CHAIN OF ROCKS RD	LAND ACQUISITION	\$2,000,000	MADISON	1	2024-2028
		MISCELLANEOUS IMPROVEMENTS				
ILL 111	AT CHAIN OF ROCKS RD	UTILITY ADJUSTMENT	\$1,000,000	MADISON	4	2023
		MISCELLANEOUS IMPROVEMENTS				

**FY 2023-2028 Rebuild Illinois
Highway Improvement Program
District 8
State Highways**

Route / Street	Location	Improvements	Est. Cost	County	MYP Years		
		TAMP Category			Past	Current	
ILL 111	0.1 MI S OF PONTOON RD TO 0.1 MI S OF HORSESHOE LAKE RD Miles = 1.73	DESIGNED OVERLAY ADA IMPROVEMENTS	\$3,400,000	MADISON	4	2023	
Roadway Information		REHABILITATION - PAVEMENTS					
Miles	AADT	Truck Pct	NHS				
1.73	8,402	7.6	N				
ILL 111	NW & CNW RR & BIKE TRAIL 0.2 MI N OF ILL 162	BRIDGE DECK OVERLAY BRIDGE JOINT REPLACE/REPAIR	\$1,800,000	MADISON	1	2024-2028	
ILLINOIS SPECIAL BRIDGE PROGRAM PROJECT.		PRESERVATION - BRIDGES					
ILL 111 (SOUTHBOUND)	CAHOKIA CANAL 0.2 MI N OF I-55/70 INTCHG	BRIDGE REPLACEMENT	\$5,200,000	MADISON	6	2024-2028	
		RECONSTRUCTION - BRIDGES					
				Structure Information			
				Str Number	AADT	Truck Pct	NHS
				0600127	2,050	10	N
ILL 111 (SOUTHBOUND)	CAHOKIA CANAL 0.2 MI N OF I-55/70 INTCHG	LAND ACQUISITION	\$50,000	MADISON	6	2024-2028	
		RECONSTRUCTION - BRIDGES					
ILL 111 (SOUTHBOUND)	CAHOKIA CANAL 0.2 MI N OF I-55/70 INTCHG	UTILITY ADJUSTMENT	\$50,000	MADISON	6	2024-2028	
		RECONSTRUCTION - BRIDGES					

**FY 2023-2028 Rebuild Illinois
Highway Improvement Program
District 8
State Highways**

Route / Street	Location	Improvements	Est. Cost	County	MYP Years	
		TAMP Category			Past	Current
ILL 111	CONRAIL & B&O RR AT SCL OF FAIRMONT CITY	BRIDGE REPLACEMENT	\$20,000,000	ST. CLAIR	1	2024-2028
	ILLINOIS SPECIAL BRIDGE PROGRAM PROJECT.	RECONSTRUCTION - BRIDGES		Structure Information <u>Str Number</u> <u>AADT</u> <u>Truck Pct</u> <u>NHS</u> 0820098 3,050 6 N		
ILL 111	CONRAIL & B&O RR AT SCL OF FAIRMONT CITY	P.E. (PHASE I) P.E. (PHASE II)	\$1,500,000	ST. CLAIR	1	2024-2028
	ILLINOIS SPECIAL BRIDGE PROGRAM PROJECT.	RECONSTRUCTION - BRIDGES				
ILL 111	CONRAIL & B&O RR AT SCL OF FAIRMONT CITY	LAND ACQUISITION	\$1,000,000	ST. CLAIR	1	2024-2028
	ILLINOIS SPECIAL BRIDGE PROGRAM PROJECT.	RECONSTRUCTION - BRIDGES				
ILL 111	CONRAIL & B&O RR AT SCL OF FAIRMONT CITY	UTILITY ADJUSTMENT	\$1,000,000	ST. CLAIR	1	2024-2028
	ILLINOIS SPECIAL BRIDGE PROGRAM PROJECT.	RECONSTRUCTION - BRIDGES				
ILL 111	CONRAIL & B&O RR AT SCL OF FAIRMONT CITY	CONSTRUCTION ENGINEERING	\$1,000,000	ST. CLAIR	1	2024-2028
	ILLINOIS SPECIAL BRIDGE PROGRAM PROJECT.	RECONSTRUCTION - BRIDGES				

**FY 2023-2028 Rebuild Illinois
Highway Improvement Program
District 8
State Highways**

Route / Street	Location	Improvements	Est. Cost	County	MYP Years	
		TAMP Category			Past	Current
ILL 111	CONRAIL & B&O RR AT SCL OF FAIRMONT CITY	RR ENGINEERING	\$500,000	ST. CLAIR	1	2023
	ILLINOIS SPECIAL BRIDGE PROGRAM PROJECT.	RECONSTRUCTION - BRIDGES				
ILL 111	A&S RR 0.1 MI S OF I-64	BRIDGE SUPERSTRUCTURE	\$2,000,000	ST. CLAIR	1	2024-2028
		REHABILITATION - BRIDGES		Structure Information <u>Str Number</u> <u>AADT</u> <u>Truck Pct</u> <u>NHS</u> 0820207 14,100 6 N		
ILL 127	ELM POINT BRANCH 0.2 MI S OF POWDER AVE	CULVERT REPLACEMENT	\$400,000	BOND	4	2024-2028
		MISCELLANEOUS IMPROVEMENTS				
ILL 127	ELM POINT BRANCH 0.2 MI S OF POWDER AVE	LAND ACQUISITION	\$50,000	BOND	4	2024-2028
		MISCELLANEOUS IMPROVEMENTS				
ILL 127	S MIDDLE TRIB LOCUST CREEK 6.7 MI S OF ILL 15	CULVERT REPLACEMENT	\$500,000	WASHINGTON	4	2024-2028
		MISCELLANEOUS IMPROVEMENTS				

**FY 2023-2028 Rebuild Illinois
Highway Improvement Program
District 8
State Highways**

Route / Street	Location	Improvements	Est. Cost	County	MYP Years									
		TAMP Category			Past	Current								
ILL 127	S MIDDLE TRIB LOCUST CREEK 6.7 MI S OF ILL 15	LAND ACQUISITION	\$50,000	WASHINGTON	4	2024-2028								
		MISCELLANEOUS IMPROVEMENTS												
ILL 127	S MIDDLE TRIB LOCUST CREEK 6.7 MI S OF ILL 15	UTILITY ADJUSTMENT	\$50,000	WASHINGTON	4	2024-2028								
		MISCELLANEOUS IMPROVEMENTS												
ILL 140	TERRA DR TO ANNEX ST IN ALTON Miles = 1.44	RECONSTRUCTION	\$25,000,000	MADISON	6	2024-2028								
Roadway Information <table><tr><td>Miles</td><td>AADT</td><td>Truck Pct</td><td>NHS</td></tr><tr><td>1.44</td><td>7,182</td><td>3.1</td><td>Y</td></tr></table>		Miles	AADT	Truck Pct	NHS	1.44	7,182	3.1	Y	RECONSTRUCTION - PAVEMENTS				
Miles	AADT	Truck Pct	NHS											
1.44	7,182	3.1	Y											
ILL 140	TERRA DR TO ANNEX ST IN ALTON	P.E. (PHASE II)	\$1,500,000	MADISON	4	2024-2028								
		RECONSTRUCTION - PAVEMENTS												
ILL 140	TERRA DR TO ANNEX ST IN ALTON	LAND ACQUISITION	\$3,000,000	MADISON	4	2024-2028								
		RECONSTRUCTION - PAVEMENTS												

**FY 2023-2028 Rebuild Illinois
Highway Improvement Program
District 8
State Highways**

Route / Street	Location	Improvements	Est. Cost	County	MYP Years	
		TAMP Category			Past	Current
ILL 140	TERRA DR TO ANNEX ST IN ALTON	UTILITY ADJUSTMENT	\$2,000,000	MADISON	4	2024-2028
		RECONSTRUCTION - PAVEMENTS				
ILL 140	TERRA DR TO ANNEX ST IN ALTON	CONSTRUCTION ENGINEERING	\$3,000,000	MADISON	4	2024-2028
		RECONSTRUCTION - PAVEMENTS				
ILL 140	TRIB INDIAN CREEK 1.9 MI E OF ILL 255	CULVERT REPLACEMENT	\$500,000	MADISON	1	2024-2028
		RECONSTRUCTION - BRIDGES				
				Structure Information <u>Str Number</u> <u>AADT</u> <u>Truck Pct</u> <u>NHS</u> 0602055 7,750 5 Y		
ILL 143	WOOD RIVER CREEK 1.3 MI W OF ILL 3	BRIDGE JOINT REPLACE/REPAIR BRIDGE DECK OVERLAY BRIDGE PAINTING BRIDGE REPAIR	\$9,000,000	MADISON	1	2024-2028
	ILLINOIS SPECIAL BRIDGE PROGRAM PROJECT.	PRESERVATION - BRIDGES				

**FY 2023-2028 Rebuild Illinois
Highway Improvement Program
District 8
State Highways**

Route / Street	Location	Improvements	Est. Cost	County	MYP Years	
		TAMP Category			Past	Current
ILL 143	SILVER CREEK E TRIB 0.1 MI W OF MARINE	BRIDGE (NEW)	\$1,600,000	MADISON	4	2024-2028

INITIAL CONSTRUCTION - BRIDGES

ILL 143	SILVER CREEK E TRIB 0.1 MI W OF MARINE	LAND ACQUISITION	\$50,000	MADISON	4	2024-2028
---------	--	------------------	----------	---------	---	-----------

INITIAL CONSTRUCTION - BRIDGES

ILL 143	SILVER CREEK E TRIB 0.1 MI W OF MARINE	UTILITY ADJUSTMENT	\$50,000	MADISON	4	2024-2028
---------	--	--------------------	----------	---------	---	-----------

INITIAL CONSTRUCTION - BRIDGES

ILL 143 US 40	0.2 MI E OF ILL 4 TO 0.1 MI E OF ILL 143 (WALNUT ST) Miles = 6.87	STANDARD OVERLAY	\$5,400,000	MADISON	4	2023
------------------	--	------------------	-------------	---------	---	------

Roadway Information

Miles	AADT	Truck Pct	NHS
6.87	7,192	8.5	Y

REHABILITATION - PAVEMENTS

**FY 2023-2028 Rebuild Illinois
Highway Improvement Program
District 8
State Highways**

Route / Street	Location	Improvements	Est. Cost	County	MYP Years	
		TAMP Category			Past	Current
ILL 150	MISSISSIPPI RIVER AT CHESTER	BRIDGE REPLACEMENT	\$41,915,000	RANDOLPH	2	2024-2028
	MISSOURI LEAD AGENCY; ILLINOIS' SHARE OF THE COST.	RECONSTRUCTION - BRIDGES		Structure Information		
				Str Number	AADT	Truck Pct NHS
				0796001	5,900	16 Y
ILL 150	MISSISSIPPI RIVER AT CHESTER	BRIDGE REPLACEMENT	\$41,915,000	RANDOLPH	1	2024-2028
	MISSOURI LEAD AGENCY; ILLINOIS' SHARE OF THE COST.	RECONSTRUCTION - BRIDGES		Structure Information		
				Str Number	AADT	Truck Pct NHS
				0796001	5,900	16 Y
ILL 150	MISSISSIPPI RIVER AT CHESTER	P.E. (PHASE II) P.E. (CONSULTANT TSL) P.E. (CONSULTANT PLANS)	\$4,011,000	RANDOLPH	2	2024-2028
	MISSOURI LEAD AGENCY; ILLINOIS' SHARE OF THE COST.	RECONSTRUCTION - BRIDGES				
ILL 150	MISSISSIPPI RIVER AT CHESTER	P.E. (PHASE II) P.E. (CONSULTANT TSL) P.E. (CONSULTANT PLANS)	\$4,011,000	RANDOLPH	1	2024-2028
	MISSOURI LEAD AGENCY; ILLINOIS' SHARE OF THE COST.	RECONSTRUCTION - BRIDGES				
ILL 150 ILL 4	AT ILL 4	INTERSECTION IMPROVEMENT	\$1,400,000	RANDOLPH	4	2024-2028
		MISCELLANEOUS IMPROVEMENTS				

**FY 2023-2028 Rebuild Illinois
Highway Improvement Program
District 8
State Highways**

Route / Street	Location	Improvements	Est. Cost	County	MYP Years	
		TAMP Category			Past	Current
ILL 150 ILL 4	ILL 4 TO GREEN ST IN STEELEVILLE Miles = 3.03	RECONSTRUCTION	\$14,400,000	RANDOLPH	4	2024-2028
Roadway Information		RECONSTRUCTION - PAVEMENTS				
<u>Miles</u>	<u>AADT</u>	<u>Truck Pct</u>	<u>NHS</u>			
3.03	5,268	25.3	N			
ILL 150 ILL 4	ILL 4 TO GREEN ST IN STEELEVILLE	LAND ACQUISITION	\$200,000	RANDOLPH	4	2024-2028
		RECONSTRUCTION - PAVEMENTS				
ILL 150 ILL 4	ILL 4 TO GREEN ST IN STEELEVILLE	UTILITY ADJUSTMENT	\$200,000	RANDOLPH	4	2024-2028
		RECONSTRUCTION - PAVEMENTS				
ILL 150 ILL 4	GREEN ST IN STEELEVILLE TO CLYDE STEELE ST IN PERCY Miles = 1.32	RECONSTRUCTION	\$5,400,000	RANDOLPH	4	2024-2028
Roadway Information		RECONSTRUCTION - PAVEMENTS				
<u>Miles</u>	<u>AADT</u>	<u>Truck Pct</u>	<u>NHS</u>			
1.32	4,634	29.0	N			

**FY 2023-2028 Rebuild Illinois
Highway Improvement Program
District 8
State Highways**

Route / Street	Location	Improvements	Est. Cost	County	MYP Years	
		TAMP Category			Past	Current
ILL 150 ILL 4	CLYDE STEELE ST TO HOWARD AVE IN PERCY Miles = 1.06	RECONSTRUCTION	\$7,800,000	RANDOLPH	4	2024-2028
Roadway Information		RECONSTRUCTION - PAVEMENTS				
<u>Miles</u>	<u>AADT</u>	<u>Truck Pct</u>	<u>NHS</u>			
1.06	4,350	32.8	N			
ILL 150 ILL 4	CLYDE STEELE ST TO HOWARD AVE IN PERCY	LAND ACQUISITION	\$200,000	RANDOLPH	4	2024-2028
		RECONSTRUCTION - PAVEMENTS				
ILL 150 ILL 4	CLYDE STEELE ST TO HOWARD AVE IN PERCY	UTILITY ADJUSTMENT	\$200,000	RANDOLPH	4	2024-2028
		RECONSTRUCTION - PAVEMENTS				
ILL 150 ILL 4	HOWARD AVE IN PERCY TO PERRY CO LINE Miles = 0.82	RECONSTRUCTION	\$3,500,000	RANDOLPH	4	2024-2028
Roadway Information		RECONSTRUCTION - PAVEMENTS				
<u>Miles</u>	<u>AADT</u>	<u>Truck Pct</u>	<u>NHS</u>			
0.82	4,350	27.0	N			

**FY 2023-2028 Rebuild Illinois
Highway Improvement Program
District 8
State Highways**

Route / Street	Location	Improvements	Est. Cost	County	MYP Years	
		TAMP Category			Past	Current
ILL 153	MARY'S RIVER 1 MI N OF EDEN	BRIDGE REPLACEMENT	\$1,300,000	RANDOLPH	7	2024-2028
		RECONSTRUCTION - BRIDGES		Structure Information <div> <div>Str Number</div> <div>AADT</div> <div>Truck Pct</div> <div>NHS</div> </div> <div> 07900181,65012N </div>		
ILL 153	MARY'S RIVER 1 MI N OF EDEN	LAND ACQUISITION	\$50,000	RANDOLPH	7	2024-2028
		RECONSTRUCTION - BRIDGES				
ILL 153	MARY'S RIVER 1 MI N OF EDEN	UTILITY ADJUSTMENT	\$50,000	RANDOLPH	7	2024-2028
		RECONSTRUCTION - BRIDGES				
ILL 155	STREAM E OF BLUFF RD IN PRAIRIE DU ROCHER	BRIDGE REPLACEMENT	\$1,100,000	RANDOLPH	4	2024-2028
		RECONSTRUCTION - BRIDGES		Structure Information <div> <div>Str Number</div> <div>AADT</div> <div>Truck Pct</div> <div>NHS</div> </div> <div> 07900321,10013N </div>		
ILL 155	STREAM E OF BLUFF RD IN PRAIRIE DU ROCHER	LAND ACQUISITION	\$50,000	RANDOLPH	4	2024-2028
		RECONSTRUCTION - BRIDGES				
ILL 155	STREAM E OF BLUFF RD IN PRAIRIE DU ROCHER	UTILITY ADJUSTMENT	\$50,000	RANDOLPH	4	2024-2028
		RECONSTRUCTION - BRIDGES				

State Highways

8 - 51

**FY 2023-2028 Rebuild Illinois
Highway Improvement Program
District 8
State Highways**

Route / Street	Location	Improvements	Est. Cost	County	MYP Years	
		TAMP Category			Past	Current
ILL 159	AT BELTLINE RD IN COLLINSVILLE	LAND ACQUISITION	\$1,000,000	MADISON	4	2024-2028
		MISCELLANEOUS IMPROVEMENTS				
ILL 159	AT BELTLINE RD IN COLLINSVILLE	UTILITY ADJUSTMENT	\$1,000,000	MADISON	4	2024-2028
		MISCELLANEOUS IMPROVEMENTS				
ILL 159	ALEXA DR TO 0.1 MI S OF DOUGLAS AVE IN BELLEVILLE Miles = 0.94	DESIGNED OVERLAY ADA IMPROVEMENTS	\$2,400,000	ST. CLAIR	4	2023
		REHABILITATION - PAVEMENTS				
Roadway Information						
<u>Miles</u>	<u>AADT</u>	<u>Truck Pct</u>	<u>NHS</u>			
0.94	13,474	4.4	Y			
ILL 159	WASHINGTON ST TO 0.2 MI S OF ILL 13/158 IN BELLEVILLE Miles = 0.87	DESIGNED OVERLAY ADA IMPROVEMENTS	\$2,200,000	ST. CLAIR	4	2023
		REHABILITATION - PAVEMENTS				
Roadway Information						
<u>Miles</u>	<u>AADT</u>	<u>Truck Pct</u>	<u>NHS</u>			
0.87	11,646	3.8	Y			

**FY 2023-2028 Rebuild Illinois
Highway Improvement Program
District 8
State Highways**

Route / Street	Location	Improvements	Est. Cost	County	MYP Years	
		TAMP Category			Past	Current
ILL 159	DOUGLAS CREEK 0.8 MI N OF SMITHTON	BRIDGE REPLACEMENT	\$2,100,000	ST. CLAIR	12	2024-2028
		RECONSTRUCTION - BRIDGES	Structure Information <u>Str Number</u> <u>AADT</u> <u>Truck Pct</u> <u>NHS</u> 0820071 9,400 6 Y			
ILL 160	S OF SILVER LAKE RD TO 0.1 MI N OF US 40 / ILL 143 Miles = 3.02	DESIGNED OVERLAY	\$3,300,000	MADISON	1	2024-2028
		REHABILITATION - PAVEMENTS	Roadway Information <u>Miles</u> <u>AADT</u> <u>Truck Pct</u> <u>NHS</u> 3.02 3,315 5.4 N			
ILL 160	AT WESCLIN RD	LEFT TURN LANES RIGHT TURN LANE	\$2,200,000	CLINTON	4	2024-2028
		MISCELLANEOUS IMPROVEMENTS				
ILL 160 ILL 177	CLINTON CO LINE TO 0.1 MI E OF R & R DR Miles = 5.38	DESIGNED OVERLAY ADA IMPROVEMENTS	\$6,500,000	WASHINGTON	4	2024-2028
		REHABILITATION - PAVEMENTS	Roadway Information <u>Miles</u> <u>AADT</u> <u>Truck Pct</u> <u>NHS</u> 5.38 2,241 8.6 N			

**FY 2023-2028 Rebuild Illinois
Highway Improvement Program
District 8
State Highways**

Route / Street	Location	Improvements	Est. Cost	County	MYP Years	
		TAMP Category			Past	Current
ILL 160 ILL 177	CLINTON CO LINE TO 0.1 MI E OF R & R DR	LAND ACQUISITION	\$500,000	WASHINGTON	4	2024-2028
		REHABILITATION - PAVEMENTS				
ILL 160 ILL 177	QUEEN'S LAKE AT WCL OF NEW MEMPHIS	BRIDGE REPLACEMENT	\$1,700,000	CLINTON	1	2024-2028
		RECONSTRUCTION - BRIDGES		Structure Information <u>Str Number</u> <u>AADT</u> <u>Truck Pct</u> <u>NHS</u> 0140003 2,050 7 N		
ILL 161	CHARLES ST TO MEADOW LARK DR IN ALBERS Miles = 0.68	RECONSTRUCTION ADA IMPROVEMENTS	\$6,000,000	CLINTON	1	2024-2028
		RECONSTRUCTION - PAVEMENTS				
Roadway Information <u>Miles</u> <u>AADT</u> <u>Truck Pct</u> <u>NHS</u> 0.68 5,034 5.6 N						
ILL 161	CHARLES ST TO MEADOW LARK DR IN ALBERS	LAND ACQUISITION	\$500,000	CLINTON	1	2024-2028
		RECONSTRUCTION - PAVEMENTS				
ILL 161	W TRIB RACCOON CREEK E OF EDGEWOOD LN IN CENTRALIA	CULVERT REPLACEMENT	\$900,000	MARION	4	2024-2028
		RECONSTRUCTION - BRIDGES		Structure Information <u>Str Number</u> <u>AADT</u> <u>Truck Pct</u> <u>NHS</u> 0612013 8,700 5 Y		

**FY 2023-2028 Rebuild Illinois
Highway Improvement Program
District 8
State Highways**

Route / Street	Location	Improvements	Est. Cost	County	MYP Years	
		TAMP Category			Past	Current
ILL 161	W TRIB RACCOON CREEK E OF EDGEWOOD LN IN CENTRALIA	LAND ACQUISITION	\$50,000	MARION	4	2024-2028
		RECONSTRUCTION - BRIDGES				
ILL 161	W TRIB RACCOON CREEK E OF EDGEWOOD LN IN CENTRALIA	UTILITY ADJUSTMENT	\$50,000	MARION	4	2024-2028
		RECONSTRUCTION - BRIDGES				
ILL 162 ILL 157	JUDY'S BRANCH CREEK JCT ILL 157/162	BRIDGE REPLACEMENT	\$4,100,000	MADISON	6	2024-2028
		RECONSTRUCTION - BRIDGES				
		<div>Structure Information</div> <div><div>Str Number</div><div>AADT</div><div>Truck Pct</div><div>NHS</div><div>0600087</div><div>10,100</div><div>6</div><div>Y</div></div>				
ILL 162 ILL 157	JUDY'S BRANCH CREEK JCT ILL 157/162	LAND ACQUISITION	\$350,000	MADISON	6	2024-2028
		RECONSTRUCTION - BRIDGES				
ILL 162 ILL 157	JUDY'S BRANCH CREEK JCT ILL 157/162	UTILITY ADJUSTMENT	\$250,000	MADISON	6	2024-2028
		RECONSTRUCTION - BRIDGES				

**FY 2023-2028 Rebuild Illinois
Highway Improvement Program
District 8
State Highways**

Route / Street	Location	Improvements	Est. Cost	County	MYP Years	
		TAMP Category			Past	Current
ILL 162 ILL 157	ILL 157 (N JCT) RELOCATION TO ILL 157 (S JCT)	INTERSECTION RECONSTN BRIDGE (NEW) PEDESTRIAN OVERPASS	\$10,900,000	MADISON	5	2024-2028
		INITIAL CONSTRUCTION - PAVEMENTS				
ILL 162 ILL 157	ILL 157 (N JCT) RELOCATION TO ILL 157 (S JCT)	LAND ACQUISITION	\$1,500,000	MADISON	2	2024-2028
		INITIAL CONSTRUCTION - PAVEMENTS				
ILL 162 ILL 157	ILL 157 (N JCT) RELOCATION TO ILL 157 (S JCT)	UTILITY ADJUSTMENT	\$1,500,000	MADISON	2	2024-2028
		INITIAL CONSTRUCTION - PAVEMENTS				
ILL 162 ILL 157	ILL 157 (N JCT) RELOCATION TO ILL 157 (S JCT)	CONSTRUCTION ENGINEERING	\$1,000,000	MADISON	5	2024-2028
		INITIAL CONSTRUCTION - PAVEMENTS				

**FY 2023-2028 Rebuild Illinois
Highway Improvement Program
District 8
State Highways**

Route / Street	Location	Improvements	Est. Cost	County	MYP Years	
		TAMP Category			Past	Current
ILL 177	COUNTY RD TO MINE RD IN MASCOUTAH Miles = 1.66	RECONSTRUCTION ADA IMPROVEMENTS	\$12,000,000	ST. CLAIR	4	2024-2028
Roadway Information		RECONSTRUCTION - PAVEMENTS				
<u>Miles</u>	<u>AADT</u>	<u>Truck Pct</u>	<u>NHS</u>			
1.66	4,603	6.4	N			
ILL 177	W TRIB GRAND POINT CREEK 4.2 MI E OF HOYLETON	CULVERT (NEW)	\$600,000	WASHINGTON	4	2024-2028
		INITIAL CONSTRUCTION - BRIDGES				
ILL 177	W TRIB GRAND POINT CREEK 4.2 MI E OF HOYLETON	LAND ACQUISITION	\$50,000	WASHINGTON	4	2024-2028
		INITIAL CONSTRUCTION - BRIDGES				
ILL 177	W TRIB GRAND POINT CREEK 4.2 MI E OF HOYLETON	UTILITY ADJUSTMENT	\$50,000	WASHINGTON	4	2024-2028
		INITIAL CONSTRUCTION - BRIDGES				
ILL 203	MADISON CO LINE TO COLLINSVILLE RD Miles = 1.42	DESIGNED OVERLAY	\$3,700,000	ST. CLAIR	1	2024-2028
Roadway Information		REHABILITATION - PAVEMENTS				
<u>Miles</u>	<u>AADT</u>	<u>Truck Pct</u>	<u>NHS</u>			
1.15	13,995	12.4	Y			
0.27	4,000	16.3	Y			

**FY 2023-2028 Rebuild Illinois
Highway Improvement Program
District 8
State Highways**

Route / Street	Location	Improvements	Est. Cost	County	MYP Years	
		TAMP Category			Past	Current
ILL 267	0.4 MI S OF SHORT RD TO JERSEY CO LINE Miles = 10.07	DESIGNED OVERLAY ADA IMPROVEMENTS	\$10,900,000	GREENE	4	2023
Roadway Information Miles AADT Truck Pct NHS 10.07 2,534 22.4 N		REHABILITATION - PAVEMENTS				
26TH ST CH 52	SOUTHERN RR 0.2 MI E OF MCCASLAND AVE IN EAST ST. LOUIS <i>ILLINOIS SPECIAL BRIDGE PROGRAM PROJECT.</i>	BRIDGE REPLACEMENT	\$15,000,000	ST. CLAIR	1	2024-2028
		RECONSTRUCTION - BRIDGES	Structure Information Str Number AADT Truck Pct NHS 0820131 7,900 10 N			
26TH ST CH 52	SOUTHERN RR 0.2 MI E OF MCCASLAND AVE IN EAST ST. LOUIS <i>ILLINOIS SPECIAL BRIDGE PROGRAM PROJECT.</i>	P.E. (PHASE I)	\$1,000,000	ST. CLAIR	1	2023
		RECONSTRUCTION - BRIDGES				
26TH ST CH 52	SOUTHERN RR 0.2 MI E OF MCCASLAND AVE IN EAST ST. LOUIS <i>ILLINOIS SPECIAL BRIDGE PROGRAM PROJECT.</i>	P.E. (PHASE II)	\$1,000,000	ST. CLAIR	1	2024-2028
		RECONSTRUCTION - BRIDGES				
26TH ST CH 52	SOUTHERN RR 0.2 MI E OF MCCASLAND AVE IN EAST ST. LOUIS <i>ILLINOIS SPECIAL BRIDGE PROGRAM PROJECT.</i>	LAND ACQUISITION	\$1,000,000	ST. CLAIR	1	2024-2028
		RECONSTRUCTION - BRIDGES				

**FY 2023-2028 Rebuild Illinois
Highway Improvement Program
District 8
State Highways**

Route / Street	Location	Improvements	Est. Cost	County	MYP Years	
		TAMP Category			Past	Current
26TH ST CH 52	SOUTHERN RR 0.2 MI E OF MCCASLAND AVE IN EAST ST. LOUIS <i>ILLINOIS SPECIAL BRIDGE PROGRAM PROJECT.</i>	UTILITY ADJUSTMENT RECONSTRUCTION - BRIDGES	\$1,000,000	ST. CLAIR	1	2024-2028
26TH ST CH 52	SOUTHERN RR 0.2 MI E OF MCCASLAND AVE IN EAST ST. LOUIS <i>ILLINOIS SPECIAL BRIDGE PROGRAM PROJECT.</i>	CONSTRUCTION ENGINEERING RECONSTRUCTION - BRIDGES	\$1,000,000	ST. CLAIR	1	2024-2028
AMERICAN LEGION RD	AT AMERICAN LEGION ENT IN EDWARDSVILLE Miles = 0.10	BRIDGE REPLACEMENT PAVING GRADING MISCELLANEOUS IMPROVEMENTS	\$1,000,000	MADISON	3	2024-2028
BELTLINE RD	ILL 157 TO ILL 159 Miles = 2.16	STANDARD OVERLAY ADA IMPROVEMENTS REHABILITATION - PAVEMENTS	\$3,600,000	MADISON	3	2023
Roadway Information <u>Miles</u> <u>AADT</u> <u>Truck Pct</u> <u>NHS</u> 2.16 15,906 3.8 N						
BOND AVE	10TH ST IN E ST. LOUIS TO ILL 163 Miles = 4.69	STANDARD OVERLAY ADA IMPROVEMENTS REHABILITATION - PAVEMENTS	\$4,400,000	ST. CLAIR	3	2024-2028
Roadway Information <u>Miles</u> <u>AADT</u> <u>Truck Pct</u> <u>NHS</u> 4.69 4,349 6.5 N						

**FY 2023-2028 Rebuild Illinois
Highway Improvement Program
District 8
State Highways**

Route / Street	Location	Improvements	Est. Cost	County	MYP Years	
		TAMP Category			Past	Current
BROADWAY ST	0.5 MI W OF ILL 160 IN TRENTON	CULVERT REPLACEMENT	\$350,000	CLINTON	4	2023
		MISCELLANEOUS IMPROVEMENTS				
CH 65 NEW DOUGLAS RD	E TRIB SILVER CREEK 3 MI E OF I-55	BRIDGE REPLACEMENT	\$2,000,000	MADISON	4	2024-2028
		RECONSTRUCTION - BRIDGES				
CH 65 NEW DOUGLAS RD	E TRIB SILVER CREEK 3 MI E OF I-55	LAND ACQUISITION	\$50,000	MADISON	4	2024-2028
		RECONSTRUCTION - BRIDGES				
CH 65 NEW DOUGLAS RD	E TRIB SILVER CREEK 3 MI E OF I-55	UTILITY ADJUSTMENT	\$50,000	MADISON	4	2024-2028
		RECONSTRUCTION - BRIDGES				

**FY 2023-2028 Rebuild Illinois
Highway Improvement Program
District 8
State Highways**

Route / Street	Location	Improvements	Est. Cost	County	MYP Years	
		TAMP Category			Past	Current
COLLINSVILLE RD	SCHOENBERGER CREEK 0.5 MI E OF ILL 203	BRIDGE REPLACEMENT	\$3,800,000	ST. CLAIR	7	2024-2028
		RECONSTRUCTION - BRIDGES	Structure Information <div><div>Str Number</div><div>AADT</div><div>Truck Pct</div><div>NHS</div><div>0820031</div><div>3,600</div><div>16</div><div>Y</div></div>			
COLLINSVILLE RD	SCHOENBERGER CREEK 0.5 MI E OF ILL 203	LAND ACQUISITION	\$100,000	ST. CLAIR	4	2024-2028
		RECONSTRUCTION - BRIDGES				
COLLINSVILLE RD	SCHOENBERGER CREEK 0.5 MI E OF ILL 203	UTILITY ADJUSTMENT	\$100,000	ST. CLAIR	4	2024-2028
		RECONSTRUCTION - BRIDGES				
DUBOIS BLACKTOP RD DUBOIS BLKTP RD	ENTRANCE CULVERTS AT TOWNSHIP LINE RD; 0.2 MI W OF TOWNSHIP LINE RD; ILL 127; 0.7 MI W OF TOWNSHIP LINE RD BRIDGE BUNDLING PROJECT	BRIDGE REPLACEMENT	\$600,000	WASHINGTON	3	2024-2028
		RECONSTRUCTION - BRIDGES				

**FY 2023-2028 Rebuild Illinois
Highway Improvement Program
District 8
State Highways**

Route / Street	Location	Improvements	Est. Cost	County	MYP Years	
		TAMP Category			Past	Current
FOREST BLVD CH 12	SCHOENBERGER CREEK 0.3 MI W OF ILL 111 IN WASHINGTON PARK	BRIDGE REPLACEMENT	\$2,000,000	ST. CLAIR	4	2024-2028
		RECONSTRUCTION - BRIDGES	Structure Information <u>Str Number</u> <u>AADT</u> <u>Truck Pct</u> <u>NHS</u> 0829951 950 11 N			
FOREST BLVD CH 12	SCHOENBERGER CREEK 0.3 MI W OF ILL 111 IN WASHINGTON PARK	LAND ACQUISITION	\$50,000	ST. CLAIR	4	2024-2028
		RECONSTRUCTION - BRIDGES				
FOREST BLVD CH 12	SCHOENBERGER CREEK 0.3 MI W OF ILL 111 IN WASHINGTON PARK	UTILITY ADJUSTMENT	\$50,000	ST. CLAIR	4	2024-2028
		RECONSTRUCTION - BRIDGES				
GREENMOUNT RD	ILL 161 TO ILL 158/177 Miles = 0.01 <i>CONTINGENT UPON A JURISDICTIONAL TRANSFER.</i>	ADDITIONAL LANES	\$9,500,000	ST. CLAIR	10	2024-2028
		INITIAL CONSTRUCTION - PAVEMENTS				

**FY 2023-2028 Rebuild Illinois
Highway Improvement Program
District 8
State Highways**

Route / Street		Location		Improvements	Est. Cost	County	MYP Years	
				TAMP Category			Past	Current
GREENMOUNT RD		ILL 161 TO ILL 158/177 Miles = 1.00		STANDARD OVERLAY	\$1,800,000	ST. CLAIR	5	2024-2028
CONTINGENT UPON A JURISDICTIONAL TRANSFER.								
Roadway Information				REHABILITATION - PAVEMENTS				
Miles	AADT	Truck Pct	NHS					
1.00	17,002	6.8	N					
GREENMOUNT RD		ILL 161 TO ILL 158/177		BRIDGE REPLACEMENT	\$2,300,000	ST. CLAIR	3	2024-2028
CONTINGENT UPON A JURISDICTIONAL TRANSFER.								
				RECONSTRUCTION - BRIDGES				
				Structure Information				
				Str Number	AADT	Truck Pct	NHS	
				0820147	17,800	7	N	
GREENMOUNT RD		ILL 161 TO ILL 158/177		LAND ACQUISITION	\$1,000,000	ST. CLAIR	7	2024-2028
CONTINGENT UPON A JURISDICTIONAL TRANSFER.								
				INITIAL CONSTRUCTION - PAVEMENTS				
GREENMOUNT RD		ILL 161 TO ILL 158/177		UTILITY ADJUSTMENT	\$1,500,000	ST. CLAIR	7	2024-2028
CONTINGENT UPON A JURISDICTIONAL TRANSFER.								
				INITIAL CONSTRUCTION - PAVEMENTS				

**FY 2023-2028 Rebuild Illinois
Highway Improvement Program
District 8
State Highways**

Route / Street	Location	Improvements	Est. Cost	County	MYP Years	
		TAMP Category			Past	Current
ILL 158 RELOCATED	ILL 177 TO ILL 161 Miles = 1.15	NEW CONSTRUCTION BRIDGE (NEW) CULVERT (NEW)	\$17,500,000	ST. CLAIR	4	2024-2028
		INITIAL CONSTRUCTION - PAVEMENTS				
ILL 3 CONNECTOR	COLLINSVILLE RD TO ILL 3/203 Miles = 1.40	NEW CONSTRUCTION	\$56,000,000	ST. CLAIR	4	2024-2028
		INITIAL CONSTRUCTION - PAVEMENTS				
ILL 3 CONNECTOR	COLLINSVILLE RD TO ILL 3/203	P.E. (PHASE II)	\$4,000,000	ST. CLAIR	2	2024-2028
		INITIAL CONSTRUCTION - PAVEMENTS				
ILL 3 CONNECTOR	COLLINSVILLE RD TO ILL 3/203	LAND ACQUISITION	\$10,000,000	ST. CLAIR	4	2024-2028
		INITIAL CONSTRUCTION - PAVEMENTS				

**FY 2023-2028 Rebuild Illinois
Highway Improvement Program
District 8
State Highways**

Route / Street	Location	Improvements	Est. Cost	County	MYP Years	
		TAMP Category			Past	Current
ILL 3 CONNECTOR	COLLINSVILLE RD TO ILL 3/203	UTILITY ADJUSTMENT	\$5,000,000	ST. CLAIR	4	2024-2028
INITIAL CONSTRUCTION - PAVEMENTS						
ILL 3 CONNECTOR	COLLINSVILLE RD TO ILL 3/203	CONSTRUCTION ENGINEERING	\$5,000,000	ST. CLAIR	4	2024-2028
INITIAL CONSTRUCTION - PAVEMENTS						
KING BRIDGE	MLK BRIDGE IN EAST ST. LOUIS	BRIDGE DECK SEALING	\$170,000	ST. CLAIR	6	2023
ILLINOIS LEAD AGENCY; MISSOURI AND ILLINOIS WILL SHARE COST EQUALLY.						
PRESERVATION - BRIDGES						
LEBANON BYP	ILL 4 TO US 50 0.1 MI W OF OLD US 50 Miles = 3.00	GRADING PAVING BRIDGE (NEW)	\$36,000,000	ST. CLAIR	4	2024-2028
INITIAL CONSTRUCTION - PAVEMENTS						

**FY 2023-2028 Rebuild Illinois
Highway Improvement Program
District 8
State Highways**

Route / Street	Location	Improvements	Est. Cost	County	MYP Years	
		TAMP Category			Past	Current
LEBANON BYP	ILL 4 TO US 50 0.1 MI W OF OLD US 50	LAND ACQUISITION	\$500,000	ST. CLAIR	4	2024-2028
		INITIAL CONSTRUCTION - PAVEMENTS				
LEBANON BYP	ILL 4 TO US 50 0.1 MI W OF OLD US 50	UTILITY ADJUSTMENT	\$4,000,000	ST. CLAIR	4	2024-2028
		INITIAL CONSTRUCTION - PAVEMENTS				
LEBANON BYP	ILL 4 TO US 50 0.1 MI W OF OLD US 50	CONSTRUCTION ENGINEERING	\$2,500,000	ST. CLAIR	4	2024-2028
		INITIAL CONSTRUCTION - PAVEMENTS				
MARKET ST	0.1 MI N OF PLAZA DR TO ILL 156 S JCT	SMART OVERLAY	\$850,000	MONROE	2	2023
		MAINTENANCE - PAVEMENTS				
MCKINLEY BRIDGE	MISSISSIPPI RIVER	BRIDGE DECK SEALING	\$175,000	MADISON	3	2024-2028
		PRESERVATION - BRIDGES				

**FY 2023-2028 Rebuild Illinois
Highway Improvement Program
District 8
State Highways**

Route / Street		Location	Improvements	Est. Cost	County	MYP Years	
			TAMP Category			Past	Current
N SIU ENT RD (NB & SB)		N&W RR 1.3 MI S OF ILL 143	BRIDGE SUPERSTRUCTURE REPLACE	\$3,300,000	MADISON	7	2023
			REHABILITATION - BRIDGES	Structure Information			
						Str Number	AADT
						Truck Pct	NHS
						0600142	2,775
						6	N
						0600143	2,775
						6	N
OLD ALTON / EDWARDSVILLE RD		0.3 MI E OF WANDA RD TO CAHOKIA CREEK RD Miles = 1.21	DESIGNED OVERLAY DRAINAGE	\$900,000	MADISON	8	2024-2028
			REHABILITATION - PAVEMENTS	Roadway Information			
						Miles	AADT
						Truck Pct	NHS
						1.21	1,381
						0.0	N
OLD ALTON / EDWARDSVILLE RD		INDIAN CREEK TRIB 1 MI E OF I-255	CULVERT REPLACEMENT	\$2,400,000	MADISON	7	2024-2028
			MISCELLANEOUS IMPROVEMENTS				
OLD ALTON / EDWARDSVILLE RD		INDIAN CREEK TRIB 1 MI E OF I-255	LAND ACQUISITION	\$60,000	MADISON	7	2024-2028
			MISCELLANEOUS IMPROVEMENTS				
OLD ALTON / EDWARDSVILLE RD		INDIAN CREEK TRIB 1 MI E OF I-255	UTILITY ADJUSTMENT	\$50,000	MADISON	7	2024-2028
			MISCELLANEOUS IMPROVEMENTS				

**FY 2023-2028 Rebuild Illinois
Highway Improvement Program
District 8
State Highways**

Route / Street	Location	Improvements	Est. Cost	County	MYP Years	
		TAMP Category			Past	Current
OLD US 50	W TRIB E BRANCH SILVER CREEK 0.1 MI E OF SUMMERFIELD RD	CULVERT REPLACEMENT	\$400,000	ST. CLAIR	4	2024-2028
		MISCELLANEOUS IMPROVEMENTS				
OLD US 50	W TRIB E BRANCH SILVER CREEK 0.1 MI E OF SUMMERFIELD RD	LAND ACQUISITION	\$50,000	ST. CLAIR	4	2024-2028
		MISCELLANEOUS IMPROVEMENTS				
OLD US 50	W TRIB E BRANCH SILVER CREEK 0.1 MI E OF SUMMERFIELD RD	UTILITY ADJUSTMENT	\$50,000	ST. CLAIR	4	2024-2028
		MISCELLANEOUS IMPROVEMENTS				
OLD US 50	0.6 MI E OF PIPELINE RD TO 13TH ST IN CARLYLE Miles = 1.29	STANDARD OVERLAY	\$1,290,000	CLINTON	3	2024-2028
		REHABILITATION - PAVEMENTS				
Roadway Information						
Miles	AADT	Truck Pct	NHS			
1.29	5,469	7.9	N			
OLD US 51	CROOKED CREEK 0.3 MI N OF CENTRAL CITY	BRIDGE REPLACEMENT	\$3,000,000	MARION	4	2024-2028
		RECONSTRUCTION - BRIDGES				
				Structure Information		
				Str Number	AADT	Truck Pct NHS
				0610007	1,500	3 N

**FY 2023-2028 Rebuild Illinois
Highway Improvement Program
District 8
State Highways**

Route / Street	Location	Improvements	Est. Cost	County	MYP Years	
		TAMP Category			Past	Current
OLD US 51	CROOKED CREEK 0.3 MI N OF CENTRAL CITY	LAND ACQUISITION	\$200,000	MARION	4	2024-2028
		RECONSTRUCTION - BRIDGES				
OLD US 51	CROOKED CREEK 0.3 MI N OF CENTRAL CITY	UTILITY ADJUSTMENT	\$50,000	MARION	4	2024-2028
		RECONSTRUCTION - BRIDGES				
OLD US 67	TRIB LITTLE PIASA CREEK 0.1 MI N OF DELHI RD	CULVERT REHABILITATION	\$470,000	JERSEY	4	2023
		MISCELLANEOUS IMPROVEMENTS				
ST. CLAIR AVE	33RD ST IN E ST. LOUIS TO ILL 157 Miles = 3.81	STANDARD OVERLAY ADA IMPROVEMENTS	\$5,900,000	ST. CLAIR	3	2024-2028
		REHABILITATION - PAVEMENTS				
Roadway Information						
Miles	AADT	Truck Pct	NHS			
3.71	10,267	4.5	N			
0.10	11,400	3.2	Y			
VARIOUS	VARIOUS ADA RAMPS	ADA IMPROVEMENTS	\$110,000	DISTRICT-WIDE	6	2023
		MISCELLANEOUS IMPROVEMENTS				

**FY 2023-2028 Rebuild Illinois
Highway Improvement Program
District 8
State Highways**

Route / Street	Location	Improvements	Est. Cost	County	MYP Years	
		TAMP Category			Past	Current
VARIOUS	VARIOUS ADA RAMPS	ADA IMPROVEMENTS	\$920,000	DISTRICT-WIDE	5	2024-2028
		MISCELLANEOUS IMPROVEMENTS				
VARIOUS	PAVEMENT PRESERVATION	MICROSURFACING 1 PASS	\$7,350,000	DISTRICT-WIDE	4	2024-2028
		PRESERVATION - PAVEMENTS				
VARIOUS	HIGHWAY SAFETY IMPROVEMENT PROGRAM PROJECTS	SAFETY IMPROVEMENTS	\$5,892,000	DISTRICT-WIDE	6	2023
		MISCELLANEOUS IMPROVEMENTS				
VARIOUS	HIGHWAY SAFETY IMPROVEMENT PROGRAM PROJECTS	SAFETY IMPROVEMENTS	\$29,794,000	DISTRICT-WIDE	5	2024-2028
		MISCELLANEOUS IMPROVEMENTS				
VARIOUS	ON-CALL ENGINEERING	P.E. SURVEYS (PHASE I) P.E. SURVEYS (PHASE II)	\$5,000,000	DISTRICT-WIDE	4	2023
		MISCELLANEOUS IMPROVEMENTS				

**FY 2023-2028 Rebuild Illinois
Highway Improvement Program
District 8
State Highways**

Route / Street	Location	Improvements	Est. Cost	County	MYP Years	
		TAMP Category			Past	Current
VARIOUS	ON-CALL ENGINEERING	P.E. SURVEYS (PHASE I) P.E. SURVEYS (PHASE II)	\$5,000,000	DISTRICT-WIDE	4	2024-2028
		MISCELLANEOUS IMPROVEMENTS				
VARIOUS	ON-CALL ENGINEERING	P.E. (ROW)	\$1,250,000	DISTRICT-WIDE	4	2023
		MISCELLANEOUS IMPROVEMENTS				
VARIOUS	ON-CALL ENGINEERING	P.E. (ROW)	\$4,000,000	DISTRICT-WIDE	4	2024-2028
		MISCELLANEOUS IMPROVEMENTS				
VARIOUS	VARIOUS (TRAFFIC SIGNAL PE)	PRELIMINARY ENGINEERING	\$1,000,000	DISTRICT-WIDE	1	2023
		MISCELLANEOUS IMPROVEMENTS				
VARIOUS	VARIOUS (TRAFFIC SIGNAL PE)	PRELIMINARY ENGINEERING	\$3,000,000	DISTRICT-WIDE	1	2024-2028
		MISCELLANEOUS IMPROVEMENTS				

**FY 2023-2028 Rebuild Illinois
Highway Improvement Program
District 8
State Highways**

Route / Street	Location	Improvements	Est. Cost	County	MYP Years	
		TAMP Category			Past	Current
VARIOUS	ON-CALL ENGINEERING	P.E. (PHASE I) P.E. (PHASE II)	\$16,150,000	DISTRICT-WIDE	4	2023
	BRIDGE BUNDLING PROJECT					
		MISCELLANEOUS IMPROVEMENTS				
VARIOUS	ON-CALL ENGINEERING	P.E. (PHASE I) P.E. (PHASE II)	\$500,000	DISTRICT-WIDE	1	2024-2028
	BRIDGE BUNDLING PROJECT					
		MISCELLANEOUS IMPROVEMENTS				
VARIOUS	ON-CALL ENGINEERING	P.E. SOILS (PHASE I) P.E. SOILS (PHASE II)	\$1,000,000	DISTRICT-WIDE	4	2023
		MISCELLANEOUS IMPROVEMENTS				
VARIOUS	ON-CALL ENGINEERING	P.E. (PHASE I) P.E. (PHASE II)	\$13,750,000	DISTRICT-WIDE	4	2024-2028
		MISCELLANEOUS IMPROVEMENTS				

**FY 2023-2028 Rebuild Illinois
Highway Improvement Program
District 8
State Highways**

Route / Street	Location	Improvements	Est. Cost	County	MYP Years	
		TAMP Category			Past	Current
VARIOUS	ON-CALL ENGINEERING	CONSTRUCTION ENGINEERING	\$2,250,000	DISTRICT-WIDE	4	2023
		MISCELLANEOUS IMPROVEMENTS				
VARIOUS	ON-CALL ENGINEERING	CONSTRUCTION ENGINEERING	\$7,000,000	DISTRICT-WIDE	4	2024-2028
		MISCELLANEOUS IMPROVEMENTS				
VARIOUS	ON-CALL ENGINEERING	CONSTRUCTION ENGINEERING	\$500,000	DISTRICT-WIDE	1	2024-2028
		MISCELLANEOUS IMPROVEMENTS				
VARIOUS	DEEP WELL & PUMP REPAIRS	MISCELLANEOUS	\$100,000	MADISON ST. CLAIR	1	2023
		MISCELLANEOUS IMPROVEMENTS				
VARIOUS	DEEP WELL & PUMP REPAIRS	MISCELLANEOUS	\$100,000	MADISON ST. CLAIR	1	2024-2028
		MISCELLANEOUS IMPROVEMENTS				

**FY 2023-2028 Rebuild Illinois
Highway Improvement Program
District 8
State Highways**

Route / Street	Location	Improvements	Est. Cost	County	MYP Years	
		TAMP Category			Past	Current
VARIOUS	MISCELLANEOUS LAND ACQUISITION	LAND ACQUISITION	\$500,000	DISTRICT-WIDE	5	2023
		MISCELLANEOUS IMPROVEMENTS				
VARIOUS	MISCELLANEOUS LAND ACQUISITION	LAND ACQUISITION	\$1,310,000	DISTRICT-WIDE	5	2024-2028
		MISCELLANEOUS IMPROVEMENTS				
VARIOUS	PRE-LAND ACQUISITION ACTIVITY	PRE-ACQUISITION ACTIVITY	\$360,000	DISTRICT-WIDE	3	2023
		MISCELLANEOUS IMPROVEMENTS				
VARIOUS	PRE-LAND ACQUISITION ACTIVITY	PRE-ACQUISITION ACTIVITY	\$1,000,000	DISTRICT-WIDE	2	2024-2028
		MISCELLANEOUS IMPROVEMENTS				
VARIOUS	POST-LAND ACQUISITION ACTIVITY	POST-ACQUISITION ACTIVITY	\$300,000	DISTRICT-WIDE	3	2023
		MISCELLANEOUS IMPROVEMENTS				
VARIOUS	POST-LAND ACQUISITION ACTIVITY	POST-ACQUISITION ACTIVITY	\$600,000	DISTRICT-WIDE	2	2024-2028
		MISCELLANEOUS IMPROVEMENTS				

**FY 2023-2028 Rebuild Illinois
Highway Improvement Program
District 8
State Highways**

Route / Street	Location	Improvements	Est. Cost	County	MYP Years	
		TAMP Category			Past	Current
VARIOUS	MISCELLANEOUS UTILITIES	UTILITY ADJUSTMENT	\$200,000	DISTRICT-WIDE	3	2023
		MISCELLANEOUS IMPROVEMENTS				
VARIOUS	MISCELLANEOUS UTILITIES	UTILITY ADJUSTMENT	\$400,000	DISTRICT-WIDE	2	2024-2028
		MISCELLANEOUS IMPROVEMENTS				
VARIOUS	DISTRICT MISCELLANEOUS	MISCELLANEOUS PROJECTS	\$500,000	DISTRICT-WIDE	1	2023
		MISCELLANEOUS IMPROVEMENTS				
VARIOUS	PAVEMENT PATCHING	PATCHING	\$600,000	DISTRICT-WIDE	4	2023
		MISCELLANEOUS IMPROVEMENTS				
VARIOUS	PAVEMENT PATCHING	PATCHING	\$600,000	DISTRICT-WIDE	3	2024-2028
		MISCELLANEOUS IMPROVEMENTS				
VARIOUS	GUARDRAIL & MEDIAN CABLE INSTALLATION	GUARDRAIL MEDIAN CABLE	\$1,100,000	DISTRICT-WIDE	4	2023
		MISCELLANEOUS IMPROVEMENTS				

**FY 2023-2028 Rebuild Illinois
Highway Improvement Program
District 8
State Highways**

Route / Street	Location	Improvements	Est. Cost	County	MYP Years	
		TAMP Category			Past	Current
VARIOUS	GUARDRAIL & MEDIAN CABLE INSTALLATION	GUARDRAIL MEDIAN CABLE	\$3,300,000	DISTRICT-WIDE	3	2024-2028
		MISCELLANEOUS IMPROVEMENTS				
VARIOUS	CONGESTION MITIGATION AIR QUALITY	MISCELLANEOUS PROJECTS	\$562,000	DISTRICT-WIDE	6	2023
		MISCELLANEOUS IMPROVEMENTS				
VARIOUS	CONGESTION MITIGATION AIR QUALITY	MISCELLANEOUS PROJECTS	\$2,810,000	DISTRICT-WIDE	5	2024-2028
		MISCELLANEOUS IMPROVEMENTS				
VARIOUS	UTILITY ENGINEERING COORDINATION	P.E. SUBSURFACE UTILITIES	\$2,000,000	DISTRICT-WIDE	4	2023
		MISCELLANEOUS IMPROVEMENTS				
VARIOUS	UTILITY ENGINEERING COORDINATION	P.E. SUBSURFACE UTILITIES	\$2,000,000	DISTRICT-WIDE	4	2024-2028
		MISCELLANEOUS IMPROVEMENTS				

**FY 2023-2028 Rebuild Illinois
Highway Improvement Program
District 8
State Highways**

Route / Street	Location	Improvements	Est. Cost	County	MYP Years	
		TAMP Category			Past	Current
VARIOUS	RR FLAGGER AGREEMENT	RR FLAGGER	\$200,000	DISTRICT-WIDE	3	2023
		MISCELLANEOUS IMPROVEMENTS				
VARIOUS	RR FLAGGER AGREEMENT	RR FLAGGER	\$400,000	DISTRICT-WIDE	2	2024-2028
		MISCELLANEOUS IMPROVEMENTS				

DISTRICT 8

FY 2023-2026

PROPOSED LOCAL PROJECTS

**FY 2023-2026 Rebuild Illinois
Highway Improvement Program
District 8
Local Highways**

Route / Street	Location	Improvements	Est. Cost	County	MYP Years	
		TAMP Category			Past	Current
I 255	AT IMBS STATION RD & DAVIS ST FERRY RD IN DUPO	BRIDGE (NEW)	\$42,441,000	ST. CLAIR	16	2023
SAFETEA-LU HIGH PRIORITY PROJECT. STATE AND/OR LOCAL MATCH REQUIRED.						
		INITIAL CONSTRUCTION - BRIDGES				
I 255	AT IMBS STATION RD & DAVIS ST FERRY RD IN DUPO	CONSTRUCTION ENGINEERING	\$3,000,000	ST. CLAIR	5	2023
		INITIAL CONSTRUCTION - BRIDGES				
3RD ST	EWING AVE TO MCCAMBRIDGE AVE IN MADISON Miles = 0.28	STANDARD OVERLAY	\$608,000	MADISON	4	2023
		REHABILITATION - PAVEMENTS				
6TH ST	PINE ST TO OLIVE ST IN HIGHLAND Miles = 0.22	STANDARD OVERLAY	\$730,000	MADISON	3	2024-2028
		REHABILITATION - PAVEMENTS				
6TH ST	OLIVE ST TO POPLAR ST IN HIGHLAND Miles = 0.13	RECONSTRUCTION	\$528,000	MADISON	2	2024-2028
		RECONSTRUCTION - PAVEMENTS				

**FY 2023-2026 Rebuild Illinois
Highway Improvement Program
District 8
Local Highways**

Route / Street	Location	Improvements	Est. Cost	County	MYP Years	
		TAMP Category			Past	Current
26TH ST	LOUISIANA BLVD TO MISSOURI AVE IN EAST ST. LOUIS Miles = 0.33	STANDARD OVERLAY	\$569,000	ST. CLAIR	6	2023
		REHABILITATION - PAVEMENTS				
79TH ST HARTMAN LN WATERLOO RD	79TH ST: AT HARDIN DITCH; HARTMAN LN: AT RICHLAND CREEK; WATERLOO RD: AT PRAIRIE DU LONG CREEK	BRIDGE DECK SEALING	\$233,000	ST. CLAIR	3	2023
		PRESERVATION - BRIDGES				
BEAUMONT AVE	N 3RD ST TO ILL 140 Miles = 0.93	STANDARD OVERLAY	\$500,000	BOND	1	2024-2028
		REHABILITATION - PAVEMENTS				
BLUFF RD	AT CARR CREEK 0.1 MI S OF COLUMBIA	BRIDGE SUPERSTRUCTURE	\$1,603,000	MONROE	6	2024-2028
	ILLINOIS SPECIAL BRIDGE PROGRAM LOCAL PROJECT; CONTINGENT UPON LOCAL AGENCY PROVIDING MATCHING FUNDS.					
		REHABILITATION - BRIDGES				
BOND AVE	S 57TH ST TO 0.5 MI S OF S 57TH ST IN CENTREVILLE	SIDEWALKS	\$763,000	ST. CLAIR	3	2023
		MISCELLANEOUS IMPROVEMENTS				

**FY 2023-2026 Rebuild Illinois
Highway Improvement Program
District 8
Local Highways**

Route / Street	Location	Improvements	Est. Cost	County	MYP Years	
		TAMP Category			Past	Current
BROWN ST	AT ROCK SPRINGS 0.5 MI W OF ILL 140 IN ALTON	CULVERT REPLACEMENT	\$500,000	MADISON	2	2024-2028
		RECONSTRUCTION - BRIDGES				
CAMPGROUND TRAIL	AT LITTLE BEAVER CREEK 1.5 MI S OF DUDLEYVILLE RD	BRIDGE REPLACEMENT	\$500,000	BOND	1	2024-2028
		RECONSTRUCTION - BRIDGES				
CARL ST	AT WILSON CREEK S OF ILL 3 IN COLUMBIA	BRIDGE REPLACEMENT	\$500,000	MONROE	4	2023
		RECONSTRUCTION - BRIDGES				
CENTER GROVE RD	OVER MCT BIKE TRAIL	BRIDGE REPLACEMENT	\$1,800,000	MADISON	2	2023
		RECONSTRUCTION - BRIDGES				
CH 2	ILL 267 TO MACOUPIN CO LINE Miles = 3.07	STANDARD OVERLAY	\$700,000	GREENE	4	2024-2028
		REHABILITATION - PAVEMENTS				
CH 8 AVISTON RD	HARRISON ST TO ILL 161 Miles = 4.83	STANDARD OVERLAY	\$1,250,000	CLINTON	1	2024-2028
		REHABILITATION - PAVEMENTS				

**FY 2023-2026 Rebuild Illinois
Highway Improvement Program
District 8
Local Highways**

Route / Street	Location	Improvements	Est. Cost	County	MYP Years	
		TAMP Category			Past	Current
CH 8 ALBERS RD	ILL 161 TO I-64 Miles = 2.92	STANDARD OVERLAY	\$700,000	CLINTON	1	2024-2028
		REHABILITATION - PAVEMENTS				
CH 10	ILL 153 TO ELKTON ECL Miles = 3.40	STANDARD OVERLAY	\$1,125,000	WASHINGTON	2	2024-2028
		REHABILITATION - PAVEMENTS				
CH 12	CH 10 TO NEW MARIGOLD RD Miles = 1.94	STANDARD OVERLAY	\$900,000	WASHINGTON	2	2023
		REHABILITATION - PAVEMENTS				
CH 20 LAKE RD	AT BOND BRANCH 1.3 MI E OF ILL 127	BRIDGE REPLACEMENT	\$750,000	CLINTON	1	2024-2028
		RECONSTRUCTION - BRIDGES				
CONCORDIA CHURCH RD	ILL 163 TO FRANK SCOTT PKWY	SHOULDER REPAIR	\$875,000	ST. CLAIR	1	2024-2028
		MISCELLANEOUS IMPROVEMENTS				
COUGAR DR JUNCTION DR	COUGAR DR: ILLINI DR TO JUNCTION DR; JUNCTION DR: COUGAR DR TO ILL 159 Miles = 0.36	STANDARD OVERLAY	\$584,000	MADISON	1	2024-2028
		REHABILITATION - PAVEMENTS				

**FY 2023-2026 Rebuild Illinois
Highway Improvement Program
District 8
Local Highways**

Route / Street	Location	Improvements	Est. Cost	County	MYP Years	
		TAMP Category			Past	Current
COUGAR DR JUNCTION DR	COUGAR DR: ILLINI DR TO JUNCTION DR; JUNCTION DR: COUGAR DR TO ILL 159	CONSTRUCTION ENGINEERING	\$52,000	MADISON	1	2024-2028
		REHABILITATION - PAVEMENTS				
E STATE ST OLD VINCENNES TRAIL	E STATE ST: N SMILEY ST TO N SEVEN HILLS RD; OLD VINCENNES TRAIL: N SEVEN HILLS RD TO SCOTT TROY RD Miles = 1.59	STANDARD OVERLAY	\$661,000	ST. CLAIR	1	2023
		REHABILITATION - PAVEMENTS				
EDGEWOOD RD	QUAIL RUN RD TO US 50 Miles = 1.65	STANDARD OVERLAY	\$750,000	MARION	1	2024-2028
		REHABILITATION - PAVEMENTS				
EDWARDSVILLE RD	COTTER ST TO 2ND ST Miles = 0.45	STANDARD OVERLAY	\$427,000	MADISON	1	2024-2028
		REHABILITATION - PAVEMENTS				
EDWARDSVILLE RD	COTTER ST TO 2ND ST	CONSTRUCTION ENGINEERING	\$51,000	MADISON	1	2024-2028
		REHABILITATION - PAVEMENTS				
END RD	AT PRAIRIE BRANCH 1.5 MI NW OF KASKASKIA COLLEGE	BRIDGE REPLACEMENT	\$313,000	CLINTON	3	2023
		RECONSTRUCTION - BRIDGES				

**FY 2023-2026 Rebuild Illinois
Highway Improvement Program
District 8
Local Highways**

Route / Street	Location	Improvements	Est. Cost	County	MYP Years	
		TAMP Category			Past	Current
ESIC DR	ILL 157 TO UNIVERSITY DR Miles = 0.48	STANDARD OVERLAY	\$280,000	MADISON	1	2024-2028
		REHABILITATION - PAVEMENTS				
ESIC DR	ILL 157 TO UNIVERSITY DR	CONSTRUCTION ENGINEERING	\$34,000	MADISON	1	2024-2028
		REHABILITATION - PAVEMENTS				
FALLING SPRINGS RD	IL CENTRAL GULF RR TO NICKELL AVE	LIGHTING	\$409,000	ST. CLAIR	1	2024-2028
		MISCELLANEOUS IMPROVEMENTS				
FALLING SPRINGS RD	IL CENTRAL GULF RR TO NICKELL AVE	CONSTRUCTION ENGINEERING	\$33,000	ST. CLAIR	1	2024-2028
		MISCELLANEOUS IMPROVEMENTS				
FLORAVILLE RD	WATERLOO ECL TO ST CLAIR CO LINE Miles = 2.00	STANDARD OVERLAY	\$1,045,000	MONROE	2	2023
		REHABILITATION - PAVEMENTS				

**FY 2023-2026 Rebuild Illinois
Highway Improvement Program
District 8
Local Highways**

Route / Street	Location	Improvements	Est. Cost	County	MYP Years	
		TAMP Category			Past	Current
FRANK SCOTT PKWY	CROSS ST IN SHILOH TO ILL 158 Miles = 1.61	NEW CONSTRUCTION	\$6,800,000	ST. CLAIR	10	2023
SAFETEA-LU HIGH PRIORITY PROJECT. STATE AND/OR LOCAL MATCH REQUIRED. PROJECT MAY REQUIRE ADDITIONAL STATE AND OR LOCAL FUNDS TO IMPLEMENT. THIS EARMARK WILL BE FUNDED SEPARATELY.						
INITIAL CONSTRUCTION - PAVEMENTS						
FREEBURG AVE	AT ILL 158 & ILL 13 IN BELLEVILLE	INTERSECTION RECONSTN	\$1,000,000	ST. CLAIR	6	2023
RECONSTRUCTION - PAVEMENTS						
GERMANTOWN RD	OLD US 50 IN BREESE TO HENRY ST IN GERMANTOWN Miles = 3.76	STANDARD OVERLAY	\$1,247,000	CLINTON	3	2023
REHABILITATION - PAVEMENTS						
GHENT RD	0.1 MI S OF PALMER RD TO CHRISTINA CT IN COLUMBIA Miles = 0.37	STANDARD OVERLAY	\$651,000	MONROE	6	2023
REHABILITATION - PAVEMENTS						
GHENT RD	CHRISTINA CT TO N MAIN ST Miles = 0.30	RECONSTRUCTION	\$690,000	MONROE	1	2024-2028
RECONSTRUCTION - PAVEMENTS						

**FY 2023-2026 Rebuild Illinois
Highway Improvement Program
District 8
Local Highways**

Route / Street	Location	Improvements	Est. Cost	County	MYP Years	
		TAMP Category			Past	Current
HARTMAN LN	AT CENTRAL PARK DR IN O'FALLON	INTERSECTION IMPROVEMENT	\$398,000	ST. CLAIR	3	2023
		MISCELLANEOUS IMPROVEMENTS				
HOLLOW AVE	0.1 MI W OF WAGGONER AVE TO N HICKORY ST Miles = 0.49	RECONSTRUCTION	\$1,500,000	JERSEY	1	2024-2028
		RECONSTRUCTION - PAVEMENTS				
HOLLOW AVE	JERSEYVILLE WCL TO BAXTER AVE IN JERSEYVILLE Miles = 0.37	RECONSTRUCTION	\$1,098,000	JERSEY	3	2023
		RECONSTRUCTION - PAVEMENTS				
HOLLOW AVE	JERSEYVILLE WCL TO BAXTER AVE IN JERSEYVILLE	CONSTRUCTION ENGINEERING	\$122,000	JERSEY	3	2023
		RECONSTRUCTION - PAVEMENTS				
IMBS STATION RD	AT PRAIRIE DUPONT CREEK 2 MI W OF ILL 163	BRIDGE REPLACEMENT	\$1,529,000	ST. CLAIR	4	2023
	ILLINOIS SPECIAL BRIDGE PROGRAM LOCAL PROJECT; CONTINGENT UPON LOCAL AGENCY PROVIDING MATCHING FUNDS.					
		RECONSTRUCTION - BRIDGES				

**FY 2023-2026 Rebuild Illinois
Highway Improvement Program
District 8
Local Highways**

Route / Street	Location	Improvements	Est. Cost	County	MYP Years	
		TAMP Category			Past	Current
IMBS STATION RD	AT PRAIRIE DUPONT CREEK 2 MI W OF ILL 163	CONSTRUCTION ENGINEERING	\$122,000	ST. CLAIR	4	2023
ILLINOIS SPECIAL BRIDGE PROGRAM LOCAL PROJECT; CONTINGENT UPON LOCAL AGENCY PROVIDING MATCHING FUNDS.						
RECONSTRUCTION - BRIDGES						
JEROME LN	NASH ST TO RANGE LN IN CAHOKIA Miles = 0.64	STANDARD OVERLAY	\$827,000	ST. CLAIR	3	2023
REHABILITATION - PAVEMENTS						
JOHNSON RD	WABASH AVE TO EDGEWOOD AVE IN GRANITE CITY Miles = 0.23	STANDARD OVERLAY	\$476,000	MADISON	3	2023
REHABILITATION - PAVEMENTS						
KEEBLER RD	LORRY LN TO N OF W MAIN ST Miles = 0.28	STANDARD OVERLAY	\$409,000	MADISON	2	2024-2028
REHABILITATION - PAVEMENTS						
KEEBLER RD	LORRY LN TO N OF W MAIN ST	CONSTRUCTION ENGINEERING	\$39,000	MADISON	2	2024-2028
REHABILITATION - PAVEMENTS						

**FY 2023-2026 Rebuild Illinois
Highway Improvement Program
District 8
Local Highways**

Route / Street	Location	Improvements	Est. Cost	County	MYP Years	
		TAMP Category			Past	Current
KINGSBURY DR KENWOOD DR GILBERT ST	N 17TH ST TO KINSELLA AVE Miles = 0.49	STANDARD OVERLAY	\$564,000	ST. CLAIR	1	2024-2028
		REHABILITATION - PAVEMENTS				
KINGSBURY DR KENWOOD DR GILBERT ST	N 17TH ST TO KINSELLA AVE	CONSTRUCTION ENGINEERING	\$68,000	ST. CLAIR	1	2024-2028
		REHABILITATION - PAVEMENTS				
KINOKA RD	E OF NB I 57 RAMP TO ILL 37 Miles = 1.21	STANDARD OVERLAY	\$1,250,000	MARION	1	2024-2028
		REHABILITATION - PAVEMENTS				
KLINE RD	AT FLAT CREEK 1 MI NW OF VERNON	BRIDGE REPLACEMENT	\$500,000	MARION	3	2023
		RECONSTRUCTION - BRIDGES				
LEBANON RD	OVER CSX RR 0.2 MI E OF CLAY SCHOOL RD TO 0.5 MI W OF LONGHI RD	RR GRADE SEPARATION	\$1,545,000	MADISON	1	2023
		INITIAL CONSTRUCTION - BRIDGES				
LEE RD	AT SUGAR CREEK 3.8 MI W OF ST ROSE RD	BRIDGE REPLACEMENT	\$1,625,000	MADISON CLINTON	1	2024-2028
		RECONSTRUCTION - BRIDGES				

**FY 2023-2026 Rebuild Illinois
Highway Improvement Program
District 8
Local Highways**

Route / Street	Location	Improvements	Est. Cost	County	MYP Years	
		TAMP Category			Past	Current
LONGACRE DR	UNION HILL RD TO ILL 159 Miles = 1.01	STANDARD OVERLAY	\$561,000	ST. CLAIR	2	2024-2028
		REHABILITATION - PAVEMENTS				
LONGACRE DR	UNION HILL RD TO ILL 159	CONSTRUCTION ENGINEERING	\$16,000	ST. CLAIR	2	2024-2028
		REHABILITATION - PAVEMENTS				
MADISON AVE	25TH ST TO 23RD ST Miles = 0.29	STANDARD OVERLAY	\$545,000	MADISON	1	2024-2028
		REHABILITATION - PAVEMENTS				
MADISON AVE	25TH ST TO 23RD ST	CONSTRUCTION ENGINEERING	\$52,000	MADISON	1	2024-2028
		REHABILITATION - PAVEMENTS				
MADISON AVE	14TH ST TO 12TH ST Miles = 0.23	STANDARD OVERLAY	\$416,000	MADISON	1	2024-2028
		REHABILITATION - PAVEMENTS				
MADISON AVE	14TH ST TO 12TH ST	CONSTRUCTION ENGINEERING	\$40,000	MADISON	1	2024-2028
		REHABILITATION - PAVEMENTS				

**FY 2023-2026 Rebuild Illinois
Highway Improvement Program
District 8
Local Highways**

Route / Street	Location	Improvements	Est. Cost	County	MYP Years	
		TAMP Category			Past	Current
MADISON AVE	12TH ST TO 7TH ST Miles = 0.33	STANDARD OVERLAY	\$532,000	MADISON	2	2024-2028
		REHABILITATION - PAVEMENTS				
MADISON AVE	12TH ST TO 7TH ST	CONSTRUCTION ENGINEERING	\$51,000	MADISON	2	2024-2028
		REHABILITATION - PAVEMENTS				
MADISON AVE	7TH ST TO 3RD ST Miles = 0.29	STANDARD OVERLAY	\$540,000	MADISON	3	2023
		REHABILITATION - PAVEMENTS				
MAPLE ST	E OF MAIN ST TO SHILOH HEIGHTS DR	SAFETY IMPROVEMENTS	\$570,000	ST. CLAIR	1	2024-2028
		MISCELLANEOUS IMPROVEMENTS				
MAPLE ST	E OF MAIN ST TO SHILOH HEIGHTS DR	CONSTRUCTION ENGINEERING	\$64,000	ST. CLAIR	1	2024-2028
		MISCELLANEOUS IMPROVEMENTS				
MARKET PL	E OF COMMERCE LN TO W OF LANAGHAN DR IN FAIRVIEW HEIGHTS Miles = 0.15	STANDARD OVERLAY	\$427,000	ST. CLAIR	5	2023
		REHABILITATION - PAVEMENTS				

**FY 2023-2026 Rebuild Illinois
Highway Improvement Program
District 8
Local Highways**

Route / Street	Location	Improvements	Est. Cost	County	MYP Years	
		TAMP Category			Past	Current
MARTIN LUTHER KING DR	COLLINSVILLE AVE TO 8TH ST Miles = 0.25	STANDARD OVERLAY	\$720,000	ST. CLAIR	2	2024-2028
		REHABILITATION - PAVEMENTS				
MARTIN LUTHER KING DR	COLLINSVILLE AVE TO 8TH ST	CONSTRUCTION ENGINEERING	\$40,000	ST. CLAIR	2	2024-2028
		REHABILITATION - PAVEMENTS				
MCALLISTER ST	ILL 4 TO HERMAN ST IN LEBANON Miles = 0.16	RECONSTRUCTION	\$475,000	ST. CLAIR	7	2024-2028
		RECONSTRUCTION - PAVEMENTS				
MILTON RD	WORDEN AVE TO EDGEWOOD AVE Miles = 0.32	STANDARD OVERLAY	\$550,000	MADISON	1	2024-2028
		REHABILITATION - PAVEMENTS				
MILTON RD	WORDEN AVE TO EDGEWOOD AVE	CONSTRUCTION ENGINEERING	\$66,000	MADISON	1	2024-2028
		REHABILITATION - PAVEMENTS				
MOORE ST	ILL 3 TO 0.2 MI N OF COLUMBIA AVE Miles = 0.20	RECONSTRUCTION	\$1,020,000	MONROE	2	2023
		RECONSTRUCTION - PAVEMENTS				

**FY 2023-2026 Rebuild Illinois
Highway Improvement Program
District 8
Local Highways**

Route / Street	Location	Improvements	Est. Cost	County	MYP Years	
		TAMP Category			Past	Current
MULBERRY GROVE RD	ILL 185 TO HASTINGS CEMETERY RD Miles = 4.05	STANDARD OVERLAY	\$1,000,000	BOND	3	2023
		REHABILITATION - PAVEMENTS				
MULBERRY GROVE RD	ILL 185 TO HASTINGS CEMETERY RD	CONSTRUCTION ENGINEERING	\$48,000	MONTGOMERY	3	2023
		REHABILITATION - PAVEMENTS				
N GREEN MOUNT RD	S OF FRANK SCOTT PKWY TO 0.3 MI N OF LEBANON AVE	P.E. (PHASE I)	\$80,000	ST. CLAIR	1	2024-2028
		REHABILITATION - PAVEMENTS				
NE 250 AVE	AT UNNAMED STREAM 2.4 MI N OF ILL 108	P.E. (PHASE I)	\$56,000	GREENE	1	2024-2028
		RECONSTRUCTION - BRIDGES				
NE 250 AVE	AT UNNAMED STREAM 2.4 MI N OF ILL 108	BRIDGE REPLACEMENT	\$320,000	GREENE	1	2024-2028
		RECONSTRUCTION - BRIDGES				
NORTH RD ILL 161 EXT	AT POPLAR CREEK 0.5 MI N OF HELM	BRIDGE REPLACEMENT	\$1,570,000	MARION	3	2024-2028
		ILLINOIS SPECIAL BRIDGE PROGRAM LOCAL PROJECT; CONTINGENT UPON LOCAL AGENCY PROVIDING MATCHING FUNDS. RECONSTRUCTION - BRIDGES				

**FY 2023-2026 Rebuild Illinois
Highway Improvement Program
District 8
Local Highways**

Route / Street	Location	Improvements	Est. Cost	County	MYP Years	
		TAMP Category			Past	Current
NORTH RD ILL 161 EXT	AT POPLAR CREEK 0.5 MI N OF HELM	CONSTRUCTION ENGINEERING	\$144,000	MARION	1	2024-2028
ILLINOIS SPECIAL BRIDGE PROGRAM LOCAL PROJECT; CONTINGENT UPON LOCAL AGENCY PROVIDING MATCHING FUNDS.						
		RECONSTRUCTION - BRIDGES				
OLD ILL 156	AT DRAINAGE CANAL W OF WEST RD	BRIDGE REPLACEMENT	\$500,000	MONROE	1	2023
		RECONSTRUCTION - BRIDGES				
OLD ILL 156	AT DENNIS HOLLOW AT ECL OF VALMEYER	BRIDGE REPLACEMENT	\$400,000	MONROE	3	2024-2028
		RECONSTRUCTION - BRIDGES				
OTTERVILLE RD	ILL 16 TO MCCLUSKY RD Miles = 4.65	RECONSTRUCTION	\$2,400,000	JERSEY	3	2023
		RECONSTRUCTION - PAVEMENTS				
PALOMINO DR	AT BRANCH LITTLE PIASA 0.3 MI W OF INDIAN LAKE RD	BRIDGE REPLACEMENT	\$325,000	JERSEY	1	2024-2028
		RECONSTRUCTION - BRIDGES				
PIERCE LN	0.2 MI N OF STAMPER LN TO STAMPER LN IN GODFREY Miles = 0.16	RECONSTRUCTION	\$529,000	MADISON	3	2023
		RECONSTRUCTION - PAVEMENTS				

**FY 2023-2026 Rebuild Illinois
Highway Improvement Program
District 8
Local Highways**

Route / Street	Location	Improvements	Est. Cost	County	MYP Years	
		TAMP Category			Past	Current
PROVIDENCE RD	SE 450 ST TO SE 625 ST	P.E. (PHASE I)	\$100,000	GREENE	1	2024-2028
		REHABILITATION - PAVEMENTS				
PROVIDENCE RD	SE 450 ST TO SE 625 ST Miles = 2.50	STANDARD OVERLAY	\$672,000	GREENE	1	2024-2028
		REHABILITATION - PAVEMENTS				
QUEENY AVE FALLING SPRINGS CURTIS STEINBERG DR	QUEENY AVE: 0.1 MI W OF ILL 3 TO FALLING SPRINGS RD; FALLING SPRINGS RD: QUEENY AVE TO CURTIS STEINBERG DR; CURTIS STEINBERG DR: FALLING SPRINGS RD TO W OF SAUGET BUSINESS BLVD	LIGHTING	\$680,000	ST. CLAIR	2	2024-2028
		MISCELLANEOUS IMPROVEMENTS				
QUEENY AVE FALLING SPRINGS CURTIS STEINBERG DR	QUEENY AVE: 0.1 MI W OF ILL 3 TO FALLING SPRINGS RD; FALLING SPRINGS RD: QUEENY AVE TO CURTIS STEINBERG DR; CURTIS STEINBERG DR: FALLING SPRINGS RD TO W OF SAUGET BUSINESS BLVD	CONSTRUCTION ENGINEERING	\$52,000	ST. CLAIR	2	2024-2028
		MISCELLANEOUS IMPROVEMENTS				
RENKEN RD	WASHINGTON ST TO ILL 4 Miles = 7.11	STANDARD OVERLAY	\$2,000,000	MADISON	3	2023
		REHABILITATION - PAVEMENTS				

**FY 2023-2026 Rebuild Illinois
Highway Improvement Program
District 8
Local Highways**

Route / Street	Location	Improvements	Est. Cost	County	MYP Years	
		TAMP Category			Past	Current
S KOSSUTH ST E MADISON ST URBANA RD	S KOSSUTH ST: WASHINGTON AVE TO MADISON ST; MADISON ST / URBANA RD: S KOSSUTH ST TO JOTHAM CT	SIDEWALKS	\$574,000	ST. CLAIR	1	2024-2028
		MISCELLANEOUS IMPROVEMENTS				
S KOSSUTH ST E MADISON ST URBANA RD	S KOSSUTH ST: WASHINGTON AVE TO MADISON ST; MADISON ST / URBANA RD: S KOSSUTH ST TO JOTHAM CT	CONSTRUCTION ENGINEERING	\$56,000	ST. CLAIR	1	2024-2028
		MISCELLANEOUS IMPROVEMENTS				
S MORELAND RD	ILL 140 TO ILL 143 Miles = 4.99	STANDARD OVERLAY	\$1,125,000	MADISON	2	2024-2028
		REHABILITATION - PAVEMENTS				
S UNIVERSITY DR (NORTHBOUND)	UNIVERSITY PARK DR TO STADIUM DR Miles = 0.90	STANDARD OVERLAY	\$646,000	MADISON	1	2024-2028
		REHABILITATION - PAVEMENTS				
S UNIVERSITY DR (NORTHBOUND)	UNIVERSITY PARK DR TO STADIUM DR	CONSTRUCTION ENGINEERING	\$52,000	MADISON	1	2024-2028
		REHABILITATION - PAVEMENTS				
SIMMONS RD	AT OGLES CREEK 0.4 MI N OF KYLE RD IN O'FALLON	BRIDGE REPLACEMENT	\$899,000	ST. CLAIR	3	2023
		RECONSTRUCTION - BRIDGES				

**FY 2023-2026 Rebuild Illinois
Highway Improvement Program
District 8
Local Highways**

Route / Street	Location	Improvements	Est. Cost	County	MYP Years	
		TAMP Category			Past	Current
SPOTSYLVANIA ST	S VAN BUREN ST TO NEW BALDWIN RD Miles = 0.98	STANDARD OVERLAY	\$483,000	ST. CLAIR	1	2024-2028
		REHABILITATION - PAVEMENTS				
SPOTSYLVANIA ST	S VAN BUREN ST TO NEW BALDWIN RD	CONSTRUCTION ENGINEERING	\$38,000	ST. CLAIR	1	2024-2028
		REHABILITATION - PAVEMENTS				
SPRING VALLEY RD	0.1 MI N OF AUSTIN DR TO 0.1 MI S OF CHARLESTON DR IN TROY Miles = 0.25	STANDARD OVERLAY SIDEWALKS	\$829,000	MADISON	11	2024-2028
		REHABILITATION - PAVEMENTS				
ST. LOUIS ST	N MAIN ST TO W VANDALIA ST IN EDWARDSVILLE Miles = 0.16	STANDARD OVERLAY	\$337,000	MADISON	4	2023
		REHABILITATION - PAVEMENTS				
STATE ST	0.1 MI S OF ROZIER ST TO LOGAN ST Miles = 0.50	STANDARD OVERLAY	\$640,000	MADISON	2	2024-2028
		REHABILITATION - PAVEMENTS				
STATE ST	0.1 MI S OF ROZIER ST TO LOGAN ST	CONSTRUCTION ENGINEERING	\$68,000	MADISON	2	2024-2028
		REHABILITATION - PAVEMENTS				

**FY 2023-2026 Rebuild Illinois
Highway Improvement Program
District 8
Local Highways**

Route / Street	Location	Improvements	Est. Cost	County	MYP Years	
		TAMP Category			Past	Current
STOLLE RD	AT TRIPLE LAKES RD	INTERSECTION IMPROVEMENT	\$1,167,000	ST. CLAIR	2	2024-2028
		MISCELLANEOUS IMPROVEMENTS				
STOLLE RD	AT TRIPLE LAKES RD	CONSTRUCTION ENGINEERING	\$72,000	ST. CLAIR	2	2024-2028
		MISCELLANEOUS IMPROVEMENTS				
SUGAR LOAF RD	0.1 MI W OF HONEY LN TO ILL 157 IN COLLINSVILLE Miles = 0.38	RECONSTRUCTION	\$781,000	MADISON	7	2023
		RECONSTRUCTION - PAVEMENTS				
SULLIVAN DR	S OF FRANK SCOTT PKWY TO HUNTWOOD DR Miles = 0.99	STANDARD OVERLAY	\$914,000	ST. CLAIR	1	2023
		REHABILITATION - PAVEMENTS				
SUMMIT AVE	NOTTING HILL CT TO ALCO DR IN COLLINSVILLE Miles = 0.17	STANDARD OVERLAY	\$573,000	MADISON	3	2023
		REHABILITATION - PAVEMENTS				
TOLLE LN	GODFREY RD TO 0.3 MI E OF GODFREY RD Miles = 0.25	RECONSTRUCTION	\$595,000	MADISON	1	2024-2028
		RECONSTRUCTION - PAVEMENTS				

**FY 2023-2026 Rebuild Illinois
Highway Improvement Program
District 8
Local Highways**

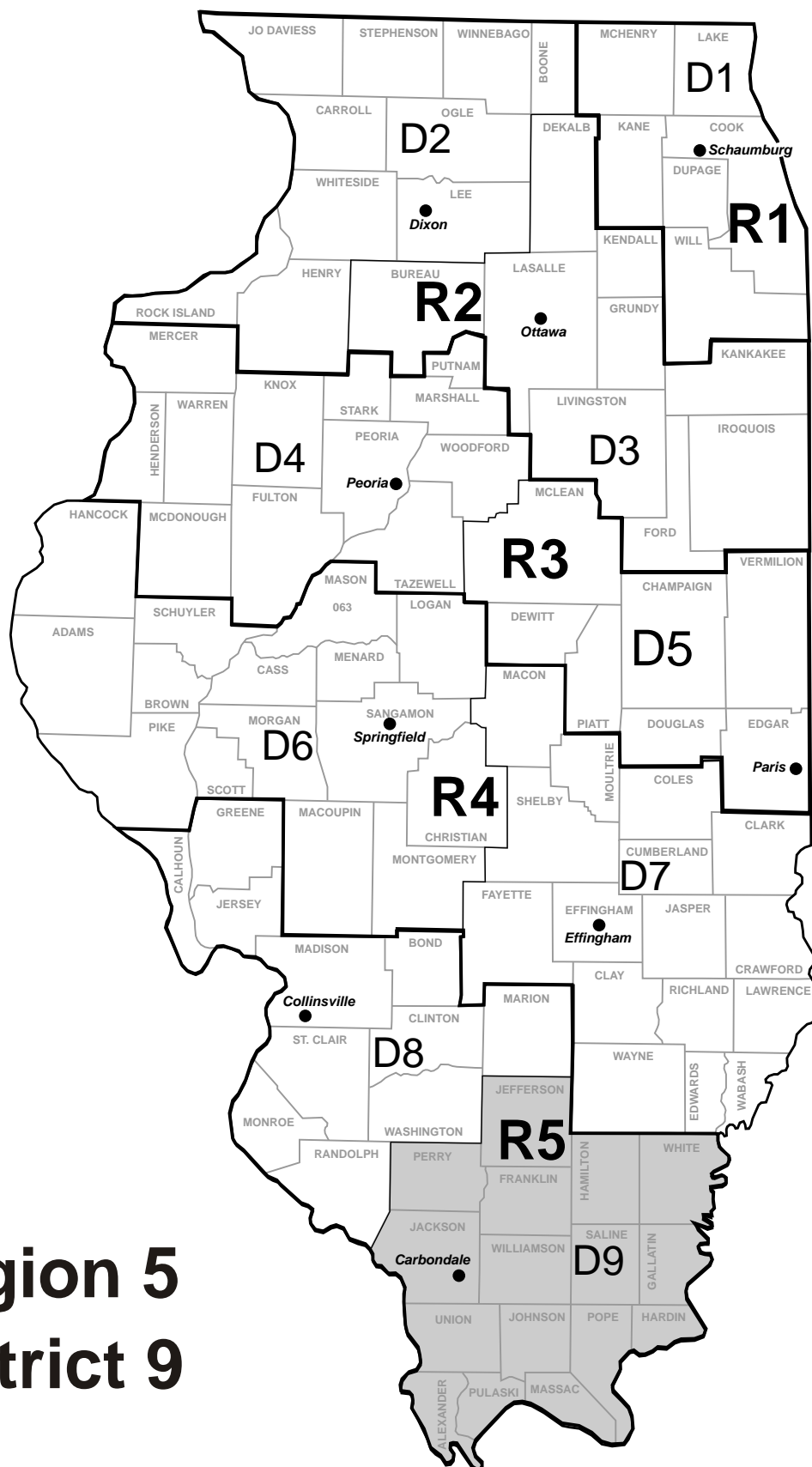
Route / Street	Location	Improvements	Est. Cost	County	MYP Years	
		TAMP Category			Past	Current
TRIPLE LAKES RD	AT PRAIRIE DUPONT CREEK 0.1 MI S OF ILL 157	BRIDGE REPLACEMENT	\$2,360,000	ST. CLAIR	2	2024-2028
ILLINOIS SPECIAL BRIDGE PROGRAM LOCAL PROJECT; CONTINGENT UPON LOCAL AGENCY PROVIDING MATCHING FUNDS.						
RECONSTRUCTION - BRIDGES						
TRIPLE LAKES RD	AT PRAIRIE DUPONT CREEK 0.1 MI S OF ILL 157	CONSTRUCTION ENGINEERING	\$192,000	ST. CLAIR	1	2024-2028
ILLINOIS SPECIAL BRIDGE PROGRAM LOCAL PROJECT; CONTINGENT UPON LOCAL AGENCY PROVIDING MATCHING FUNDS.						
RECONSTRUCTION - BRIDGES						
TROY RD	S OF FRANKLIN AVE TO S OF 4TH AVE Miles = 0.33	STANDARD OVERLAY	\$602,000	MADISON	2	2024-2028
REHABILITATION - PAVEMENTS						
TROY RD	S OF FRANKLIN AVE TO S OF 4TH AVE	CONSTRUCTION ENGINEERING	\$67,000	MADISON	2	2024-2028
REHABILITATION - PAVEMENTS						
UNIVERSITY DR	ILL 157 TO DEVON CT IN EDWARDSVILLE Miles = 0.21	STANDARD OVERLAY	\$451,000	MADISON	3	2023
REHABILITATION - PAVEMENTS						

**FY 2023-2026 Rebuild Illinois
Highway Improvement Program
District 8
Local Highways**

Route / Street	Location	Improvements	Est. Cost	County	MYP Years	
		TAMP Category			Past	Current
VARIOUS	DISTRICTWIDE CMAQ PROJECTS	MISCELLANEOUS	\$6,335,000	DISTRICT-WIDE	5	2023
		RECONSTRUCTION - PAVEMENTS				
VARIOUS	DISTRICTWIDE CMAQ PROJECTS	MISCELLANEOUS	\$20,296,000	DISTRICT-WIDE	5	2024-2028
		RECONSTRUCTION - PAVEMENTS				
W AIRLINE DR	MAIN ST TO 9TH ST Miles = 0.63	STANDARD OVERLAY	\$570,000	MADISON	2	2024-2028
		REHABILITATION - PAVEMENTS				
W AIRLINE DR	MAIN ST TO 9TH ST	CONSTRUCTION ENGINEERING	\$55,000	MADISON	2	2024-2028
		REHABILITATION - PAVEMENTS				
W WASHINGTON ST	CENTREVILLE AVE TO S ILLINOIS ST IN BELLEVILLE Miles = 0.32	STANDARD OVERLAY	\$815,000	ST. CLAIR	4	2023
		REHABILITATION - PAVEMENTS				
WHITE HALL ST S PATTERSON RD	MANCHESTER ST TO WHITE HALL-HILLVIEW RD Miles = 2.93	STANDARD OVERLAY	\$600,000	GREENE	3	2023
		REHABILITATION - PAVEMENTS				

**FY 2023-2026 Rebuild Illinois
Highway Improvement Program
District 8
Local Highways**

Route / Street	Location	Improvements	Est. Cost	County	MYP Years	
		TAMP Category			Past	Current
WOOD RIVER AVE	WOOD RIVER NCL TO S OF ECKHARD AVE Miles = 0.54	STANDARD OVERLAY	\$575,000	MADISON	5	2023
		REHABILITATION - PAVEMENTS				
WOOD RIVER AVE	S OF ECKHARD AVE TO FERGUSON AVE Miles = 0.47	STANDARD OVERLAY	\$451,000	MADISON	4	2023
		REHABILITATION - PAVEMENTS				



Region 5 District 9

**TRANSPORTATION PROGRAM SUMMARY
ILLINOIS DEPARTMENT OF TRANSPORTATION
REGION 5, DISTRICT 9, CARBONDALE**

Overview

Highway District 9 encompasses 16 counties in southern Illinois and includes the cities of Carbondale, Mt. Vernon, Marion, Herrin, Harrisburg, Murphysboro, West Frankfort, Benton and Pinckneyville, plus many smaller communities which serve as satellites for the larger employment centers or as focal points of this farming and recreational area. The state highway system in District 9 consists of 1,462 miles of highways and 765 bridges, supporting 7.9 million vehicle miles of travel daily.

State Program

The program for state and local highways will average \$4.1 billion annually for the FY 2023-2028 period. Approximately \$1.2 billion will be provided during FY 2023-2028 for improvements to state highways in District 9. The following table summarizes anticipated accomplishments on the state highway system in District 9 during this time frame.

FY 2023-2028 Programmed Improvements

<u>Roadway Maintenance</u>	
Interstate NHS (miles)	36
Non-Interstate NHS (miles)	48
Non-NHS Marked (miles)	174
Non-NHS Unmarked (miles)	22
<u>Bridges</u>	
Interstate NHS (Sq. Ft.)	331,741
Non-Interstate NHS (Sq. Ft.)	307,389
Non-NHS Marked (Sq. Ft.)	124,441
Non-NHS Unmarked (Sq. Ft.)	34,925
<u>Safety/System Modernization</u>	
Interstate NHS (miles)	0
Non-Interstate NHS (miles)	0
Non-NHS Marked (miles)	0
Non-NHS Unmarked (miles)	0
Safety Locations (number)	7
<u>System Expansion</u>	
Interstate NHS (miles)	24
Non-Interstate NHS (miles)	2
Non-NHS Marked (miles)	0
Non-NHS Unmarked (miles)	0
New Bridges (Sq. Ft.)	0
<u>Preservation</u>	
Roads & Bridges (\$M)	131.6

Major Highway projects of interest that are tentatively scheduled during the FY 2023-2028 time frame include:

- **Interstate 24 from Interstate 57 Interchange in Williamson County to US 45 north of Vienna.** Resurfacing on 13.6 miles and bridge deck overlays are programmed during FY 2024-2028 at a cost of \$21.2 million.

- **Interstate 57 (northbound) from 0.5 mile north of Illinois 146 to Interstate 24 in Union and Johnson Counties.** Reconstruction on 12.7 miles of the northbound lanes is programmed in FY 2023 at a cost of \$29.3 million.
- **Interstate 57 from Interstate 24 to 0.7 mile south of Old Illinois 13 in Marion.** Additional lanes for 7.9 miles and engineering for contract plans are programmed during FY 2023-2028 at a cost of \$42 million. Of this total, engineering for contract plans is programmed in FY 2023 at a cost of \$1 million.
- **Interstate 57 from 2.5 miles south of Illinois 154 to Interstate 64 South Tri-Level Interchange in Mt. Vernon.** Additional lanes for 16.5 miles and bridge replacements are programmed during FY 2024-2028 at a cost of \$113 million.
- **Interstate 57/64 at the Illinois 15 Interchange in Mt. Vernon.** An interchange reconstruction, a bridge replacement, land acquisition and utility adjustments are programmed during FY 2024-2028 at a cost of \$48 million.
- **Interstate 64 at Wabash River in White County.** A bridge replacement and construction engineering are programmed during FY 2024-2028 at a cost of \$116.6 million. *Illinois is the lead agency and will share the cost equally with Indiana.*
- **US 51/60/62 over the Ohio River 1 mile south of Cairo in Alexander County.** A bridge replacement, engineering for contract plans and land acquisition are programmed during FY 2023-2028 at a cost of \$120.5 million. Of this total, engineering for contract plans is programmed in FY 2023 at a cost of \$3.3 million. *Kentucky is the lead agency; these costs represent Illinois' share.*
- **Illinois 13 from east of Spillway Road to Shawnee Trail.** Additional lanes for 2 miles, bridge replacements and bridge widening are programmed during FY 2024-2028 at a cost of \$33 million.
- **Illinois 37 from Campground Road in Bonnie to Illinois 14 in Benton.** Resurfacing on 13.8 miles, new shoulders, land acquisition, utility adjustments and a bridge replacement are programmed during FY 2024-2028 at a cost of \$33.6 million.
- **Illinois 146 from Illinois 127 in Jonesboro to Old US 51 in Anna.** Reconstruction of 1.4 miles and land acquisition are programmed during FY 2024-2028 at a cost of \$10.5 million.
- **Illinois 152 from Illinois 127 to US 51 in Perry County.** Resurfacing on 6.8 miles, new shoulders and land acquisition are programmed during FY 2024-2028 at a cost of \$13.5 million.
- **Illinois 154 from Larry Foster Parkway to Fitzgerald Park Drive at Rend Lake in Franklin County.** A bridge replacement, bikeway and utility adjustments are programmed during FY 2024-2028 at a cost of \$11.3 million.

**FY 2023-2028 Rebuild Illinois
Highway Improvement Program
District 9
State Highways**

Route / Street	Location	Improvements	Est. Cost	County	MYP Years	
		TAMP Category			Past	Current
I 24	I-57 INTCHG IN WILLIAMSON CO TO US 45 N OF VIENNA Miles = 13.64	SMART OVERLAY	\$19,500,000	JOHNSON WILLIAMSON	4	2024-2028
		PRESERVATION - PAVEMENTS				
Roadway Information						
<u>Miles</u>	<u>AADT</u>	<u>Truck Pct</u>	<u>NHS</u>			
12.05	23,000	35.0	Y			
1.59	23,000	35.0	Y			
I 24	I-57 INTCHG IN WILLIAMSON CO TO US 45 N OF VIENNA	BRIDGE DECK OVERLAY	\$1,700,000	JOHNSON WILLIAMSON	3	2024-2028
I 57						
		PRESERVATION - BRIDGES				
I 24	1.7 MI SW OF I-57	BRIDGE DECK OVERLAY BRIDGE PAINTING	\$2,500,000	JOHNSON	3	2024-2028
		PRESERVATION - BRIDGES				
I 24	OHIO RIVER BRIDGE AT ECL OF METROPOLIS	BRIDGE DECK OVERLAY BRIDGE REPAIR	\$8,000,000	MASSAC	7	2024-2028
		ILLINOIS LEAD AGENCY; KENTUCKY AND ILLINOIS WILL SHARE COST EQUALLY.				
		PRESERVATION - BRIDGES				

**FY 2023-2028 Rebuild Illinois
Highway Improvement Program
District 9
State Highways**

Route / Street	Location	Improvements	Est. Cost	County	MYP Years	
		TAMP Category			Past	Current
I 24	OHIO RIVER BRIDGE AT ECL OF METROPOLIS	BRIDGE PAINTING	\$20,000,000	MASSAC	3	2024-2028
ILLINOIS LEAD AGENCY; KENTUCKY AND ILLINOIS WILL SHARE COST EQUALLY.						
PRESERVATION - BRIDGES						
I 24	OHIO RIVER BRIDGE AT ECL OF METROPOLIS	CONSTRUCTION ENGINEERING	\$2,000,000	MASSAC	1	2023
ILLINOIS LEAD AGENCY; KENTUCKY AND ILLINOIS WILL SHARE COST EQUALLY.						
PRESERVATION - BRIDGES						
I 57	MISSISSIPPI RIVER BRIDGE AT WCL OF CAIRO	BRIDGE DECK SEALING	\$150,000	ALEXANDER	4	2023
ILLINOIS LEAD AGENCY; MISSOURI AND ILLINOIS WILL SHARE COST EQUALLY.						
PRESERVATION - BRIDGES						
I 57	MISSISSIPPI RIVER BRIDGE AT WCL OF CAIRO	BRIDGE APPROACH ROADWAY	\$1,000,000	ALEXANDER	2	2023
ILLINOIS LEAD AGENCY; MISSOURI AND ILLINOIS WILL SHARE COST EQUALLY.						
MAINTENANCE - PAVEMENTS						
I 57	MISSISSIPPI RIVER BRIDGE AT WCL OF CAIRO	BRIDGE PAINTING	\$30,000,000	ALEXANDER	4	2024-2028
ILLINOIS LEAD AGENCY; MISSOURI AND ILLINOIS WILL SHARE COST EQUALLY.						
PRESERVATION - BRIDGES						

**FY 2023-2028 Rebuild Illinois
Highway Improvement Program
District 9
State Highways**

Route / Street		Location	Improvements	Est. Cost	County	MYP Years	
			TAMP Category			Past	Current
I 57		MISSISSIPPI RIVER BRIDGE AT WCL OF CAIRO	CONSTRUCTION ENGINEERING	\$2,000,000	ALEXANDER	1	2024-2028
ILLINOIS LEAD AGENCY; MISSOURI AND ILLINOIS WILL SHARE COST EQUALLY.			PRESERVATION - BRIDGES				
I 57		MISSISSIPPI RIVER BRIDGE AT WCL OF CAIRO	BRIDGE DECK OVERLAY	\$6,000,000	ALEXANDER	1	2024-2028
ILLINOIS LEAD AGENCY; MISSOURI AND ILLINOIS WILL SHARE COST EQUALLY.			PRESERVATION - BRIDGES				
I 57		MISSISSIPPI RIVER IN CAIRO TO 1.3 MI N OF MOUNDS RD	RECONSTRUCTION	\$40,000,000	ALEXANDER	3	2024-2028
US 51		Miles = 8.96			PULASKI		
Roadway Information			RECONSTRUCTION - PAVEMENTS				
Miles	AADT	Truck Pct	NHS				
4.29	13,434	49.1	Y				
4.67	13,373	49.1	Y				
I 57		1.3 MI N OF MOUNDS RD TO PULASKI RD	STANDARD OVERLAY	\$8,000,000	PULASKI	2	2024-2028
US 51		Miles = 4.12					
Roadway Information			REHABILITATION - PAVEMENTS				
Miles	AADT	Truck Pct	NHS				
4.12	13,300	49.1	Y				
I 57		PULASKI RD TO PERKS RD	STANDARD OVERLAY	\$13,000,000	PULASKI	3	2024-2028
US 51		Miles = 7.64					
Roadway Information			REHABILITATION - PAVEMENTS				
Miles	AADT	Truck Pct	NHS				
7.64	14,184	52.4	Y				

**FY 2023-2028 Rebuild Illinois
Highway Improvement Program
District 9
State Highways**

Route / Street	Location	Improvements	Est. Cost	County	MYP Years				
		TAMP Category			Past	Current			
I 57 US 51	LITTLE CREEK 1.5 MI S OF UNION CO LINE	BRIDGE REPLACEMENT	\$8,000,000	PULASKI	3	2024-2028			
		RECONSTRUCTION - BRIDGES		Structure Information					
				Str Number	AADT	Truck Pct	NHS		
				0770013	7,750	56	Y		
						0770014	7,750	56	Y
I 57 US 51	OVER CYPRESS RD AT BIG CREEK 0.2 MI E OF DONGOLA	BRIDGE REPLACEMENT	\$12,000,000	UNION	1	2024-2028			
		RECONSTRUCTION - BRIDGES		Structure Information					
				Str Number	AADT	Truck Pct	NHS		
				0910003	6,550	49	Y		
						0910004	6,550	49	Y
I 57	US 51 INTCHG NE OF DONGOLA	CULVERT REPAIR	\$150,000	UNION	3	2024-2028			
		MAINTENANCE - BRIDGES							
I 57	2 MI S OF ILL 146 INTCHG	CULVERT REPAIR	\$150,000	UNION	3	2024-2028			
		MAINTENANCE - BRIDGES							
I 57	1.9 MI S OF ILL 146 INTCHG	CULVERT REPAIR	\$150,000	UNION	3	2024-2028			
		MAINTENANCE - BRIDGES							

**FY 2023-2028 Rebuild Illinois
Highway Improvement Program
District 9
State Highways**

Route / Street	Location	Improvements	Est. Cost	County	MYP Years	
		TAMP Category			Past	Current
I 57	1.8 MI S OF ILL 146 INTCHG	CULVERT REPAIR	\$200,000	UNION	3	2024-2028
		MAINTENANCE - BRIDGES				
I 57 (NORTHBOUND)	ILL 146 EXIT RAMP	CULVERT REPAIR	\$200,000	UNION	3	2024-2028
		MAINTENANCE - BRIDGES				
I 57 (NORTHBOUND)	0.5 MI N OF ILL 146 TO I-24 Miles = 12.66	RECONSTRUCTION	\$29,315,000	UNION JOHNSON	8	2023
		RECONSTRUCTION - PAVEMENTS				
Roadway Information						
Miles	AADT	Truck Pct	NHS			
4.25	17,586	47.4	Y			
8.41	15,412	45.3	Y			
I 57	I-24 TO 0.7 MI S OF OLD ILL 13 IN MARION Miles = 7.85	ADDITIONAL LANES	\$41,000,000	WILLIAMSON	1	2024-2028
	DATA DRIVEN DECISIONS PROJECT	INITIAL CONSTRUCTION - PAVEMENTS				
I 57	I-24 TO 0.7 MI S OF OLD ILL 13 IN MARION	P.E. (PHASE II)	\$1,000,000	WILLIAMSON	1	2023
	DATA DRIVEN DECISIONS PROJECT	INITIAL CONSTRUCTION - PAVEMENTS				

**FY 2023-2028 Rebuild Illinois
Highway Improvement Program
District 9
State Highways**

Route / Street	Location	Improvements	Est. Cost	County	MYP Years	
		TAMP Category			Past	Current
I 57	N OF GRASSY RD	CULVERT REPAIR	\$200,000	WILLIAMSON	3	2024-2028
		MAINTENANCE - BRIDGES				
I 57	CRAB ORCHARD CREEK 2 MI S OF MAIN ST IN MARION	BRIDGE DECK OVERLAY	\$600,000	WILLIAMSON	1	2024-2028
		PRESERVATION - BRIDGES				
I 57	OVER COE RR 0.5 MI S OF ILL 13 IN MARION	BRIDGE DECK OVERLAY	\$600,000	WILLIAMSON	1	2024-2028
		PRESERVATION - BRIDGES				
I 57	ILL 13 IN MARION	BRIDGE DECK OVERLAY	\$1,000,000	WILLIAMSON	1	2024-2028
		PRESERVATION - BRIDGES				
I 57	CEDAR GROVE RD 1.6 MI N OF ILL 13 N OF MARION	BRIDGE REPLACEMENT	\$3,500,000	WILLIAMSON	1	2024-2028
		RECONSTRUCTION - BRIDGES				
				Structure Information		
				<u>Str Number</u>	<u>AADT</u>	<u>Truck Pct NHS</u>
				1000054	1,750	10 N

**FY 2023-2028 Rebuild Illinois
Highway Improvement Program
District 9
State Highways**

Route / Street	Location	Improvements	Est. Cost	County	MYP Years	
		TAMP Category			Past	Current
I 57	LAKE CREEK 0.3 MI S OF JOHNSTON CITY INTCHG	BRIDGE DECK OVERLAY	\$600,000	WILLIAMSON	1	2024-2028
		PRESERVATION - BRIDGES				
I 57	HERRIN RD AT WCL OF JOHNSTON CITY	BRIDGE REPLACEMENT	\$4,250,000	WILLIAMSON	4	2024-2028
		RECONSTRUCTION - BRIDGES		Structure Information <u>Str Number</u> <u>AADT</u> <u>Truck Pct</u> <u>NHS</u> 1000040 6,500 6 N		
I 57	1.2 MI N OF JOHNSTON CITY	BRIDGE REPLACEMENT	\$4,250,000	WILLIAMSON	9	2024-2028
		RECONSTRUCTION - BRIDGES		Structure Information <u>Str Number</u> <u>AADT</u> <u>Truck Pct</u> <u>NHS</u> 1000053 1,000 23 N		
I 57	WEBSTER ST IN WEST CITY	BRIDGE DECK OVERLAY	\$600,000	FRANKLIN	2	2023
		PRESERVATION - BRIDGES				
I 57	PUMP HOUSE AT INTCHG IN WEST FRANKFORT	PUMP STATION	\$3,100,000	FRANKLIN	2	2023
		MAINTENANCE - PAVEMENTS				

**FY 2023-2028 Rebuild Illinois
Highway Improvement Program
District 9
State Highways**

Route / Street		Location	Improvements	Est. Cost	County	MYP Years	
			TAMP Category			Past	Current
I	57	2.5 MI S OF ILL 154 TO ATCHISON CREEK S OF BONNIE Miles = 10.23	ADDITIONAL LANES	\$60,000,000	FRANKLIN JEFFERSON	4	2024-2028
			INITIAL CONSTRUCTION - PAVEMENTS				
I	57	2.5 MI S OF ILL 154 TO ATCHISON CREEK S OF BONNIE	LONGITUDINAL JOINT REPAIR PATCHING	\$650,000	FRANKLIN JEFFERSON	1	2023
			MAINTENANCE - PAVEMENTS				
I	57	AT GUN CREEK 1.4 MI N OF ILL 154 & AT MARCUM BRANCH 2.4 MI S OF ILL 154	BRIDGE REPLACEMENT	\$13,000,000	FRANKLIN	3	2024-2028
			RECONSTRUCTION - BRIDGES				
					Structure Information		
					Str Number	AADT	Truck Pct NHS
					0280013	19,850	39 Y
					0280014	19,850	39 Y
					0280011	19,450	40 Y
					0280012	19,450	40 Y
I	57	ATCHISON CREEK S OF BONNIE TO I-64 S TRI-LEVEL INTCHG IN MT VERNON Miles = 6.25	ADDITIONAL LANES	\$40,000,000	JEFFERSON	3	2024-2028
			INITIAL CONSTRUCTION - PAVEMENTS				

**FY 2023-2028 Rebuild Illinois
Highway Improvement Program
District 9
State Highways**

Route / Street		Location	Improvements	Est. Cost	County	MYP Years	
			TAMP Category			Past	Current
I 57		AT CASEY FORK 1.8 MI S OF I-64 & AT DODDS CREEK 2.2 MI S OF I-64	BRIDGE REPLACEMENT BRIDGE DECK OVERLAY	\$6,600,000	JEFFERSON	3	2024-2028
			RECONSTRUCTION - BRIDGES	Structure Information			
						Str Number	AADT
						Truck Pct	NHS
						0410003	19,950
						39	Y
						0410004	19,950
						39	Y
I 57		ILL 15 INTCHG IN MT VERNON	INTERCHANGE RECONSTRUCTION	\$45,000,000	JEFFERSON	4	2024-2028
I 64			BRIDGE REPLACEMENT				
			RECONSTRUCTION - PAVEMENTS	Structure Information			
						Str Number	AADT
						Truck Pct	NHS
						0410025	18,100
						17	Y
I 57		ILL 15 INTCHG IN MT VERNON	LAND ACQUISITION	\$2,000,000	JEFFERSON	4	2024-2028
I 64							
			RECONSTRUCTION - PAVEMENTS				
I 57		ILL 15 INTCHG IN MT VERNON	UTILITY ADJUSTMENT	\$1,000,000	JEFFERSON	4	2024-2028
I 64							
			RECONSTRUCTION - PAVEMENTS				

**FY 2023-2028 Rebuild Illinois
Highway Improvement Program
District 9
State Highways**

Route / Street	Location	Improvements	Est. Cost	County	MYP Years													
		TAMP Category			Past	Current												
I 57 I 64	OVER EVW RR S OF I-57/64 N TRI-LEVEL INTCHG	BRIDGE REPLACEMENT	\$12,000,000	JEFFERSON	1	2024-2028												
		RECONSTRUCTION - BRIDGES	Structure Information <table><tr><th>Str Number</th><th>AADT</th><th>Truck Pct</th><th>NHS</th></tr><tr><td>0410012</td><td>23,750</td><td>40</td><td>Y</td></tr><tr><td>0410013</td><td>23,750</td><td>40</td><td>Y</td></tr></table>				Str Number	AADT	Truck Pct	NHS	0410012	23,750	40	Y	0410013	23,750	40	Y
Str Number	AADT	Truck Pct	NHS															
0410012	23,750	40	Y															
0410013	23,750	40	Y															
I 57 I 64	OVER EVW RR S OF I-57/64 N TRI-LEVEL INTCHG	RR FLAGGER	\$500,000	JEFFERSON	1	2024-2028												
		MISCELLANEOUS IMPROVEMENTS																
I 64	WASHINGTON CO LINE TO I-57 Miles = 10.75	RECONSTRUCTION	\$69,400,000	JEFFERSON	4	2023												
Roadway Information <table><tr><th>Miles</th><th>AADT</th><th>Truck Pct</th><th>NHS</th></tr><tr><td>10.75</td><td>29,221</td><td>32.5</td><td>Y</td></tr></table>		Miles	AADT	Truck Pct	NHS	10.75	29,221	32.5	Y	RECONSTRUCTION - PAVEMENTS								
Miles	AADT	Truck Pct	NHS															
10.75	29,221	32.5	Y															
I 64	WASHINGTON CO LINE TO I-57	BRIDGE DECK OVERLAY	\$3,600,000	JEFFERSON	3	2023												
		PRESERVATION - BRIDGES																

**FY 2023-2028 Rebuild Illinois
Highway Improvement Program
District 9
State Highways**

Route / Street	Location	Improvements	Est. Cost	County	MYP Years			
		TAMP Category			Past	Current		
I 64	ILL 37 INTCHG (EB) S OF MT VERNON	BRIDGE REPLACEMENT	\$10,000,000	JEFFERSON	10	2024-2028		
		RECONSTRUCTION - BRIDGES	Structure Information					
					Str Number	AADT	Truck Pct	NHS
					0410068	6,750	35	Y
					0410067	7,550	31	Y
I 64	0.2 MI E OF ILL 37	BRIDGE REPLACEMENT	\$10,000,000	JEFFERSON	4	2024-2028		
		RECONSTRUCTION - BRIDGES	Structure Information					
					Str Number	AADT	Truck Pct	NHS
					0410090	6,750	35	Y
					0410089	6,750	35	Y
I 64	0.2 MI E OF ILL 37	RR FLAGGER	\$750,000	JEFFERSON	4	2024-2028		
		RECONSTRUCTION - BRIDGES						
I 64	VARIOUS BRIDGES E OF MT VERNON	BRIDGE DECK OVERLAY	\$3,600,000	JEFFERSON	4	2024-2028		
		PRESERVATION - BRIDGES						

**FY 2023-2028 Rebuild Illinois
Highway Improvement Program
District 9
State Highways**

Route / Street	Location	Improvements	Est. Cost	County	MYP Years	
		TAMP Category			Past	Current
I 64	ILL 142 INTCHG	BRIDGE DECK OVERLAY	\$500,000	JEFFERSON	1	2024-2028
		PRESERVATION - BRIDGES				
I 64	0.5 MI E OF BELLE RIVE INTCHG	BRIDGE JOINT REPLACE/REPAIR BRIDGE REPAIR	\$1,200,000	JEFFERSON	4	2023
		PRESERVATION - BRIDGES				
I 64	TR 282 6.2 MI W OF ILL 1	BRIDGE REPLACEMENT	\$4,500,000	WHITE	3	2024-2028
		RECONSTRUCTION - BRIDGES		Structure Information Str Number AADT Truck Pct NHS 0970041 75 14 N		
I 64	1 MI W OF ILL 1	BRIDGE DECK OVERLAY	\$800,000	WHITE	1	2024-2028
		PRESERVATION - BRIDGES				
I 64	WABASH RIVER BRIDGES	BRIDGE REPLACEMENT	\$106,000,000	WHITE	10	2024-2028
	ILLINOIS LEAD AGENCY; INDIANA AND ILLINOIS WILL SHARE COST EQUALLY.					
		RECONSTRUCTION - BRIDGES		Structure Information Str Number AADT Truck Pct NHS 0970003 8,000 39 Y 0970004 8,000 39 Y		

**FY 2023-2028 Rebuild Illinois
Highway Improvement Program
District 9
State Highways**

Route / Street	Location	Improvements	Est. Cost	County	MYP Years	
		TAMP Category			Past	Current
I 64	WABASH RIVER BRIDGES	CONSTRUCTION ENGINEERING	\$10,600,000	WHITE	10	2023
ILLINOIS LEAD AGENCY; INDIANA AND ILLINOIS WILL SHARE COST EQUALLY.						
RECONSTRUCTION - BRIDGES						
US 45	1.5 MI N OF ENFIELD	BRIDGE REPLACEMENT	\$750,000	WHITE	5	2024-2028
RECONSTRUCTION - BRIDGES				Structure Information <u>Str Number</u> <u>AADT</u> <u>Truck Pct</u> <u>NHS</u> 0970023 1,900 22 N		
US 45	0.5 MI S OF ILL 14	CULVERT REPLACEMENT	\$740,000	WHITE	2	2024-2028
BRIDGE BUNDLING PROJECT						
MISCELLANEOUS IMPROVEMENTS						
US 45	1.2 MI S OF ILL 14	CULVERT REPLACEMENT	\$740,000	WHITE	2	2024-2028
BRIDGE BUNDLING PROJECT						
MISCELLANEOUS IMPROVEMENTS						
US 45	2 MI S OF ILL 14	CULVERT REPLACEMENT	\$740,000	WHITE	2	2024-2028
BRIDGE BUNDLING PROJECT						
MISCELLANEOUS IMPROVEMENTS						

**FY 2023-2028 Rebuild Illinois
Highway Improvement Program
District 9
State Highways**

Route / Street	Location	Improvements	Est. Cost	County	MYP Years	
		TAMP Category			Past	Current
US 45	2.4 MI N OF NORRIS CITY NCL	CULVERT REPLACEMENT	\$200,000	WHITE	7	2024-2028
		MISCELLANEOUS IMPROVEMENTS				
US 45	1.4 MI N OF NORRIS CITY NCL	CULVERT REPLACEMENT	\$740,000	WHITE	1	2024-2028
	BRIDGE BUNDLING PROJECT	MISCELLANEOUS IMPROVEMENTS				
US 45	1.3 MI N OF NORRIS CITY NCL	CULVERT REPLACEMENT	\$740,000	WHITE	2	2024-2028
	BRIDGE BUNDLING PROJECT	MISCELLANEOUS IMPROVEMENTS				
US 45	2 MI S OF ILL 1	BRIDGE REPLACEMENT	\$1,400,000	WHITE	6	2023
		RECONSTRUCTION - BRIDGES		Structure Information <u>Str Number</u> <u>AADT</u> <u>Truck Pct</u> <u>NHS</u> 0970013 2,600 12 Y		
US 45	OVER TR 381 (400 N) 2.5 MI S OF ILL 1	BRIDGE REPLACEMENT	\$1,000,000	WHITE	6	2023
		RECONSTRUCTION - BRIDGES		Structure Information <u>Str Number</u> <u>AADT</u> <u>Truck Pct</u> <u>NHS</u> 0970014 2,600 12 Y		

**FY 2023-2028 Rebuild Illinois
Highway Improvement Program
District 9
State Highways**

Route / Street	Location	Improvements	Est. Cost	County	MYP Years	
		TAMP Category			Past	Current
US 45	1.5 MI N OF GALLATIN CO LINE	CULVERT REPLACEMENT	\$200,000	WHITE	5	2024-2028
		MISCELLANEOUS IMPROVEMENTS				
US 45 ILL 141	INT US 45 & ILL 141	INTERSECTION RECONSTN	\$2,000,000	WHITE GALLATIN	2	2024-2028
		MISCELLANEOUS IMPROVEMENTS				
US 45	N OF 4TH ST IN ELDORADO	CULVERT REPLACEMENT	\$250,000	SALINE	3	2024-2028
		MISCELLANEOUS IMPROVEMENTS				
US 45 ILL 34	POPLAR ST INT IN HARRISBURG	INTERSECTION RECONSTN	\$2,000,000	SALINE	4	2024-2028
		MISCELLANEOUS IMPROVEMENTS				
US 45 ILL 34	POPLAR ST TO ILL 145 IN HARRISBURG Miles = 0.89	STANDARD OVERLAY	\$500,000	SALINE	1	2024-2028
		REHABILITATION - PAVEMENTS				
Roadway Information						
<u>Miles</u>	<u>AADT</u>	<u>Truck Pct</u>	<u>NHS</u>			
0.89	12,971	5.7	N			

**FY 2023-2028 Rebuild Illinois
Highway Improvement Program
District 9
State Highways**

Route / Street	Location	Improvements	Est. Cost	County	MYP Years	
		TAMP Category			Past	Current
US 45	STREAM 0.5 MI SW OF CARRIER MILLS	BRIDGE REPLACEMENT	\$800,000	SALINE	3	2024-2028
		RECONSTRUCTION - BRIDGES		Structure Information <u>Str Number</u> <u>AADT</u> <u>Truck Pct</u> <u>NHS</u> 0830009 1,800 10 N		
US 45	STREAM 1.2 MI SW OF CARRIER MILLS	BRIDGE REPLACEMENT	\$800,000	SALINE	3	2024-2028
		RECONSTRUCTION - BRIDGES		Structure Information <u>Str Number</u> <u>AADT</u> <u>Truck Pct</u> <u>NHS</u> 0830010 1,800 10 N		
US 45	STREAM 1 MI S OF NEW BURNSIDE	CULVERT REPLACEMENT	\$800,000	JOHNSON	5	2024-2028
		RECONSTRUCTION - BRIDGES		Structure Information <u>Str Number</u> <u>AADT</u> <u>Truck Pct</u> <u>NHS</u> 0442007 1,500 15 N		
US 45	3.2 MI S OF ILL 166 SW OF OZARK	CULVERT REPLACEMENT	\$250,000	JOHNSON	2	2024-2028
		MISCELLANEOUS IMPROVEMENTS				
US 45	2.4 MI NE OF I-24	CULVERT REPLACEMENT	\$250,000	JOHNSON	2	2024-2028
		MISCELLANEOUS IMPROVEMENTS				

**FY 2023-2028 Rebuild Illinois
Highway Improvement Program
District 9
State Highways**

Route / Street		Location		Improvements	Est. Cost	County	MYP Years	
				TAMP Category			Past	Current
US 45		BELGRADE RD TO OHIO RIVER BRIDGE IN BROOKPORT Miles = 4.90		STANDARD OVERLAY	\$2,000,000	MASSAC	4	2024-2028
Roadway Information				REHABILITATION - PAVEMENTS				
Miles	AADT	Truck Pct	NHS					
4.90	5,567	2.8	N					
US 51		WASHINGTON CO LINE TO RAVEN RD N OF TAMAROA Miles = 2.52		STANDARD OVERLAY SHOULDER RECONSTRUCTION	\$1,750,000	PERRY	1	2024-2028
Roadway Information				REHABILITATION - PAVEMENTS				
Miles	AADT	Truck Pct	NHS					
2.52	1,750	9.7	N					
US 51		COLLIER CREEK 0.2 MI N OF TAMAROA		BRIDGE REPLACEMENT	\$750,000	PERRY	13	2024-2028
				RECONSTRUCTION - BRIDGES				
						Structure Information		
						Str Number	AADT	Truck Pct NHS
						0730002	2,050	8 N
US 51		STACY ST TO ILL 152 IN DUQUOIN Miles = 0.82		RECONSTRUCTION	\$4,000,000	PERRY	4	2024-2028
Roadway Information				RECONSTRUCTION - PAVEMENTS				
Miles	AADT	Truck Pct	NHS					
0.82	4,809	10.0	Y					
US 51		2.6 MI N OF ILL 149 N OF DESOTO		BRIDGE SUPERSTRUCTURE REPLACE	\$1,500,000	JACKSON	4	2024-2028
				REHABILITATION - BRIDGES				
						Structure Information		
						Str Number	AADT	Truck Pct NHS
						0390052	5,400	7 Y

**FY 2023-2028 Rebuild Illinois
Highway Improvement Program
District 9
State Highways**

Route / Street	Location	Improvements	Est. Cost	County	MYP Years	
		TAMP Category			Past	Current
US 51	3.7 MI S OF ILL 146	CULVERT REPLACEMENT	\$740,000	UNION	2	2024-2028
	BRIDGE BUNDLING PROJECT					
		MISCELLANEOUS IMPROVEMENTS				
US 51 US 60 US 62	OHIO RIVER BRIDGE 1 MI S OF CAIRO	BRIDGE REPLACEMENT	\$116,000,000	ALEXANDER	1	2024-2028
	KENTUCKY LEAD AGENCY; ILLINOIS' SHARE OF THE COST.					
		RECONSTRUCTION - BRIDGES				
US 51 US 60 US 62	OHIO RIVER BRIDGE 1 MI S OF CAIRO	P.E. (PHASE II)	\$3,250,000	ALEXANDER	5	2023
	KENTUCKY LEAD AGENCY; ILLINOIS' SHARE OF THE COST.					
		RECONSTRUCTION - BRIDGES				
US 51 US 60 US 62	OHIO RIVER BRIDGE 1 MI S OF CAIRO	LAND ACQUISITION	\$1,200,000	ALEXANDER	5	2023
		RECONSTRUCTION - BRIDGES				
US 60 US 62	MISSISSIPPI RIVER AT CAIRO	BRIDGE JOINT REPLACE/REPAIR	\$5,000,000	ALEXANDER	1	2023
	ILLINOIS LEAD AGENCY; MISSOURI AND ILLINOIS WILL SHARE COST EQUALLY.					
		MAINTENANCE - BRIDGES				

**FY 2023-2028 Rebuild Illinois
Highway Improvement Program
District 9
State Highways**

Route / Street	Location	Improvements	Est. Cost	County	MYP Years	
		TAMP Category			Past	Current
US 60 US 62	MISSISSIPPI RIVER AT CAIRO	PRELIMINARY ENGINEERING	\$3,000,000	ALEXANDER	1	2023
ILLINOIS LEAD AGENCY; MISSOURI AND ILLINOIS WILL SHARE COST EQUALLY.						
		MISCELLANEOUS IMPROVEMENTS				
US 60 US 62	MISSISSIPPI RIVER AT CAIRO	NAVIGATION LIGHTNG REPAIRS	\$1,000,000	ALEXANDER	1	2023
ILLINOIS LEAD AGENCY; MISSOURI AND ILLINOIS WILL SHARE COST EQUALLY.						
		MISCELLANEOUS IMPROVEMENTS				
ILL 1	FRENCH CREEK 2 MI S OF GRAYVILLE	BRIDGE REPLACEMENT	\$1,200,000	WHITE	5	2024-2028
		RECONSTRUCTION - BRIDGES				
				Structure Information		
				<u>Str Number</u>	<u>AADT</u>	<u>Truck Pct NHS</u>
				0970005	3,900	16 Y
ILL 1 ILL 14	SCL OF CROSSVILLE	CULVERT REPLACEMENT	\$750,000	WHITE	7	2024-2028
		MISCELLANEOUS IMPROVEMENTS				
ILL 1 ILL 14	ROBB CREEK 2.5 MI S OF CROSSVILLE	BRIDGE REPLACEMENT	\$750,000	WHITE	13	2024-2028
		MISCELLANEOUS IMPROVEMENTS				

**FY 2023-2028 Rebuild Illinois
Highway Improvement Program
District 9
State Highways**

Route / Street	Location	Improvements	Est. Cost	County	MYP Years	
		TAMP Category			Past	Current
ILL 1	1.6 MI S OF CARM	CULVERT REPLACEMENT	\$740,000	WHITE	2	2024-2028
	BRIDGE BUNDLING PROJECT					
		MISCELLANEOUS IMPROVEMENTS				
ILL 1	2.8 MI S OF CARM	CULVERT REPLACEMENT	\$740,000	WHITE	2	2024-2028
	BRIDGE BUNDLING PROJECT					
		MISCELLANEOUS IMPROVEMENTS				
ILL 1	GRINDSTONE CREEK 3 MI S OF CARM	BRIDGE REPLACEMENT	\$750,000	WHITE	1	2024-2028
		RECONSTRUCTION - BRIDGES		Structure Information <u>Str Number</u> <u>AADT</u> <u>Truck Pct</u> <u>NHS</u> 0970011 3,150 14 Y		
ILL 1 US 45	INT ILL 1 & US 45 IN NORRIS CITY	INTERSECTION RECONSTN	\$400,000	WHITE	2	2024-2028
		MISCELLANEOUS IMPROVEMENTS				
ILL 1	WHITE CO LINE TO ILL 13 Miles = 11.84	STANDARD OVERLAY	\$3,600,000	GALLATIN	2	2024-2028
		REHABILITATION - PAVEMENTS				
Roadway Information <u>Miles</u> <u>AADT</u> <u>Truck Pct</u> <u>NHS</u> 11.84 1,361 28.2 N						

**FY 2023-2028 Rebuild Illinois
Highway Improvement Program
District 9
State Highways**

Route / Street	Location	Improvements	Est. Cost	County	MYP Years	
		TAMP Category			Past	Current
ILL 1	CRAWFORD CREEK 4.3 MI N OF ILL 13	BRIDGE REPLACEMENT	\$1,100,000	GALLATIN	10	2024-2028
		RECONSTRUCTION - BRIDGES	Structure Information <u>Str Number</u> <u>AADT</u> <u>Truck Pct</u> <u>NHS</u> 0300019 1,250 31 N			
ILL 1	ILL 1; ILL 13 TO 2 MI S; OLD ILL 13: ILL 13 TO 0.2 MI E OF ILL 1 Miles = 3.22	STANDARD OVERLAY	\$800,000	GALLATIN	4	2024-2028
		REHABILITATION - PAVEMENTS	Roadway Information <u>Miles</u> <u>AADT</u> <u>Truck Pct</u> <u>NHS</u> 2.04 1,800 28.9 N 1.18 38 0.0 N			
ILL 1	0.2 MI N TO 0.3 MI S OF SALINE RIVER	SLOPE STABILIZATION	\$375,000	GALLATIN	1	2023
		MISCELLANEOUS IMPROVEMENTS				
ILL 1	0.1 MI S OF GRATER RD TO HARDIN CO LINE Miles = 8.49	DESIGNED OVERLAY	\$3,200,000	GALLATIN	6	2024-2028
		REHABILITATION - PAVEMENTS	Roadway Information <u>Miles</u> <u>AADT</u> <u>Truck Pct</u> <u>NHS</u> 8.49 1,545 32.8 N			
ILL 1	2.3 & 2.5 MI S OF ILL 13	BRIDGE DECK OVERLAY	\$300,000	GALLATIN	2	2023
		PRESERVATION - BRIDGES				

**FY 2023-2028 Rebuild Illinois
Highway Improvement Program
District 9
State Highways**

Route / Street	Location	Improvements	Est. Cost	County	MYP Years	
		TAMP Category			Past	Current
ILL 3	STREAM 1.8 MI S OF RANDOLPH CO LINE	CULVERT REPLACEMENT	\$700,000	JACKSON	15	2024-2028
		RECONSTRUCTION - BRIDGES		Structure Information <u>Str Number</u> <u>AADT</u> <u>Truck Pct</u> <u>NHS</u> 0392013 2,250 18 Y		
ILL 3	0.1 MI SE OF RADDLE RD	CULVERT REPLACEMENT	\$700,000	JACKSON	6	2024-2028
		RECONSTRUCTION - BRIDGES		Structure Information <u>Str Number</u> <u>AADT</u> <u>Truck Pct</u> <u>NHS</u> 0392014 2,250 18 Y		
ILL 3	TALBOTT HOLLOW 1.1 MI NW OF ILL 151	CULVERT REPLACEMENT	\$700,000	JACKSON	6	2024-2028
		RECONSTRUCTION - BRIDGES		Structure Information <u>Str Number</u> <u>AADT</u> <u>Truck Pct</u> <u>NHS</u> 0392015 2,250 18 Y		
ILL 3	WORTHEN BAYOU 1.2 MI S OF ILL 149	BRIDGE REPLACEMENT	\$1,200,000	JACKSON	3	2024-2028
		RECONSTRUCTION - BRIDGES		Structure Information <u>Str Number</u> <u>AADT</u> <u>Truck Pct</u> <u>NHS</u> 0390026 1,050 17 Y		
ILL 3	S OF HOWARDTON RD IN GRAND TOWER TO UNION CO LINE Miles = 4.51	STANDARD OVERLAY	\$1,800,000	JACKSON	4	2024-2028
		REHABILITATION - PAVEMENTS		Roadway Information <u>Miles</u> <u>AADT</u> <u>Truck Pct</u> <u>NHS</u> 4.51 1,200 16.7 Y		

**FY 2023-2028 Rebuild Illinois
Highway Improvement Program
District 9
State Highways**

Route / Street		Location	Improvements	Est. Cost	County	MYP Years	
			TAMP Category			Past	Current
ILL 3		JACKSON CO LINE TO ILL 146 IN WARE Miles = 9.00	STANDARD OVERLAY	\$3,600,000	UNION	4	2024-2028
Roadway Information			REHABILITATION - PAVEMENTS				
Miles	AADT	Truck Pct	NHS				
9.00	1,494	14.5	Y				
ILL 3		ALEXANDER CO LINE TO ILL 146 IN WARE Miles = 8.05	STANDARD OVERLAY	\$3,200,000	UNION	1	2024-2028
ILL 146							
Roadway Information			REHABILITATION - PAVEMENTS				
Miles	AADT	Truck Pct	NHS				
8.05	4,925	12.4	Y				
ILL 3		1 MI N OF THE CAPE T TO UNION CO LINE Miles = 2.46	STANDARD OVERLAY	\$900,000	ALEXANDER	3	2024-2028
ILL 146							
Roadway Information			REHABILITATION - PAVEMENTS				
Miles	AADT	Truck Pct	NHS				
2.46	5,385	14.4	Y				
ILL 3		3.2 MI SE OF THEBES	CULVERT REPLACEMENT	\$250,000	ALEXANDER	2	2024-2028
			MISCELLANEOUS IMPROVEMENTS				
ILL 3		DRAINAGE DITCH 0.5 MI W OF ILL 127	BRIDGE REPLACEMENT BRIDGE APPROACH ROADWAY	\$1,800,000	ALEXANDER	5	2024-2028
			RECONSTRUCTION - BRIDGES				
			Structure Information		Str Number	AADT	Truck Pct NHS
					0020012	2,850	11 N

**FY 2023-2028 Rebuild Illinois
Highway Improvement Program
District 9
State Highways**

Route / Street		Location		Improvements	Est. Cost	County	MYP Years	
				TAMP Category			Past	Current
ILL 4		ILL 150 TO ILL 151 IN AVA Miles = 10.91		DESIGNED OVERLAY	\$3,500,000	PERRY JACKSON RANDOLPH	4	2024-2028
Roadway Information				REHABILITATION - PAVEMENTS				
Miles	AADT	Truck Pct	NHS					
5.84	3,733	12.4	N					
5.07	2,542	13.4	N					
ILL 4		0.8 MI N OF CAMPBELL HILL		CULVERT REPLACEMENT	\$250,000	JACKSON	2	2024-2028
				MISCELLANEOUS IMPROVEMENTS				
ILL 13		BIG MUDDY RIVER E OF ILL 127 IN MURPHYSBORO		BRIDGE SUBSTRUCTURE REHAB	\$3,000,000	JACKSON	1	2024-2028
				REHABILITATION - BRIDGES				
						Structure Information		
		Str Number	AADT	Truck Pct	NHS			
		0390075	7,600	5	Y			
ILL 13 (WESTBOUND)		WALL ST TO MARION ST IN CARBONDALE Miles = 0.29		RECONSTRUCTION	\$2,500,000	JACKSON	4	2024-2028
Roadway Information				RECONSTRUCTION - PAVEMENTS				
Miles	AADT	Truck Pct	NHS					
0.29	15,800	4.4	Y					
ILL 13 I 57		ILL 13: REED STATION RD TO I-57; I-57: ILL 13 TO 3 MI N		SIGNAL TIMING/PROGRESSION	\$2,000,000	JACKSON WILLIAMSON	1	2023
				MISCELLANEOUS IMPROVEMENTS				

**FY 2023-2028 Rebuild Illinois
Highway Improvement Program
District 9
State Highways**

Route / Street	Location	Improvements	Est. Cost	County	MYP Years	
		TAMP Category			Past	Current
ILL 13	E OF SPILLWAY RD TO SHAWNEE TRAIL Miles = 1.95 DATA DRIVEN DECISIONS PROJECT	ADDITIONAL LANES INITIAL CONSTRUCTION - PAVEMENTS	\$19,000,000	WILLIAMSON	1	2024-2028
ILL 13	1.1 MI E OF JACKSON CO LINE	BRIDGE REPLACEMENT RECONSTRUCTION - BRIDGES	\$4,000,000	WILLIAMSON	4	2024-2028
				Structure Information		
				Str Number	AADT	Truck Pct NHS
				1000018	11,700	4 Y
ILL 13	1.6 MI E OF JACKSON CO LINE	BRIDGE REPLACEMENT RECONSTRUCTION - BRIDGES	\$4,000,000	WILLIAMSON	4	2024-2028
				Structure Information		
				Str Number	AADT	Truck Pct NHS
				1000020	10,650	5 Y
ILL 13	0.3 MI W OF CAMBRIA RD; 0.2 MI E OF CAMBRIA RD DATA DRIVEN DECISIONS PROJECT	BRIDGE WIDENING REHABILITATION - BRIDGES	\$6,000,000	WILLIAMSON	1	2024-2028
				Structure Information		
				Str Number	AADT	Truck Pct NHS
				1000066	11,700	4 Y
				1000067	10,650	5 Y
ILL 13	E OF SINCLAIR DR TO W OF ILL 37 Miles = 2.22	SMART OVERLAY PRESERVATION - PAVEMENTS	\$1,500,000	WILLIAMSON	1	2024-2028

**FY 2023-2028 Rebuild Illinois
Highway Improvement Program
District 9
State Highways**

Route / Street	Location	Improvements	Est. Cost	County	MYP Years	
		TAMP Category			Past	Current
ILL 13	MIDDLE FORK SALINE RIVER 1.6 MI E OF HARRISBURG	BRIDGE REPLACEMENT	\$2,129,000	SALINE	6	2024-2028
		RECONSTRUCTION - BRIDGES		Structure Information <u>Str Number</u> <u>AADT</u> <u>Truck Pct</u> <u>NHS</u> 0830045 3,250 11 Y		
ILL 13	ILL 1 TO KENTUCKY STATE LINE IN OLD SHAWNEETOWN Miles = 8.96	STANDARD OVERLAY	\$3,381,000	GALLATIN	8	2024-2028
		REHABILITATION - PAVEMENTS		Roadway Information <u>Miles</u> <u>AADT</u> <u>Truck Pct</u> <u>NHS</u> 8.96 2,772 15.3 Y		
ILL 13	2.5 MI W OF ILL 1 AT EQUALITY ECL	BRIDGE REPLACEMENT	\$2,000,000	GALLATIN	3	2024-2028
		RECONSTRUCTION - BRIDGES		Structure Information <u>Str Number</u> <u>AADT</u> <u>Truck Pct</u> <u>NHS</u> 0300015 3,500 11 Y		
ILL 13	STREAM 1 MI E OF SHAWNEETOWN	BRIDGE REPLACEMENT	\$1,500,000	GALLATIN	1	2024-2028
		RECONSTRUCTION - BRIDGES		Structure Information <u>Str Number</u> <u>AADT</u> <u>Truck Pct</u> <u>NHS</u> 0300001 2,500 15 Y		
ILL 14	US 51 TO OLD ROUTE 14 Miles = 1.70	STANDARD OVERLAY SHOULDER RECONSTRUCTION	\$1,800,000	PERRY	4	2024-2028
		REHABILITATION - PAVEMENTS		Roadway Information <u>Miles</u> <u>AADT</u> <u>Truck Pct</u> <u>NHS</u> 1.70 3,100 13.4 N		

**FY 2023-2028 Rebuild Illinois
Highway Improvement Program
District 9
State Highways**

Route / Street	Location	Improvements	Est. Cost	County	MYP Years	
		TAMP Category			Past	Current
ILL 14	US 51 TO OLD ROUTE 14	LAND ACQUISITION	\$800,000	PERRY	4	2024-2028
		REHABILITATION - PAVEMENTS				
ILL 14	US 51 TO OLD ROUTE 14	UTILITY ADJUSTMENT	\$250,000	PERRY	4	2024-2028
		REHABILITATION - PAVEMENTS				
ILL 14	ILL 148 IN CHRISTOPHER TO N COURT ST IN WEST CITY Miles = 5.74	STANDARD OVERLAY	\$2,400,000	FRANKLIN	3	2024-2028
		REHABILITATION - PAVEMENTS				
Roadway Information						
<u>Miles</u>	<u>AADT</u>	<u>Truck Pct</u>	<u>NHS</u>			
5.74	5,468	7.6	Y			
ILL 14	I-57 TO ILL 37 IN BENTON Miles = 0.51	DESIGNED OVERLAY CURB AND GUTTER STORM SEWER (NEW)	\$5,000,000	FRANKLIN	4	2024-2028
		REHABILITATION - PAVEMENTS				
Roadway Information						
<u>Miles</u>	<u>AADT</u>	<u>Truck Pct</u>	<u>NHS</u>			
0.51	10,540	4.4	N			
ILL 14	I-57 TO ILL 37 IN BENTON	LAND ACQUISITION	\$2,500,000	FRANKLIN	4	2024-2028
		REHABILITATION - PAVEMENTS				

**FY 2023-2028 Rebuild Illinois
Highway Improvement Program
District 9
State Highways**

Route / Street	Location	Improvements	Est. Cost	County	MYP Years	
		TAMP Category			Past	Current
ILL 14	I-57 TO ILL 37 IN BENTON	UTILITY ADJUSTMENT	\$500,000	FRANKLIN	4	2024-2028
		REHABILITATION - PAVEMENTS				
ILL 14	ILL 37 IN BENTON TO HAMILTON CO LINE Miles = 13.00	STANDARD OVERLAY	\$4,800,000	FRANKLIN	4	2024-2028
		REHABILITATION - PAVEMENTS				
Roadway Information						
Miles	AADT	Truck Pct	NHS			
13.00	2,157	14.2	N			
ILL 14	1 MI E OF ILL 37 IN BENTON	CULVERT REPLACEMENT	\$400,000	FRANKLIN	5	2024-2028
		MISCELLANEOUS IMPROVEMENTS				
ILL 14	STREAM 4.1 MI E OF BENTON	BRIDGE REPLACEMENT	\$900,000	FRANKLIN	5	2024-2028
		RECONSTRUCTION - BRIDGES				
		Structure Information				
		Str Number	AADT	Truck Pct	NHS	
		0280025	1,950	20	N	
ILL 14	SULLIVAN BRANCH 0.8 MI E OF FRANKLIN CO LINE	BRIDGE DECK OVERLAY	\$400,000	HAMILTON	1	2024-2028
		PRESERVATION - BRIDGES				

**FY 2023-2028 Rebuild Illinois
Highway Improvement Program
District 9
State Highways**

Route / Street	Location	Improvements	Est. Cost	County	MYP Years	
		TAMP Category			Past	Current
ILL 14	BEAR CREEK W OF FAIRGROUND RD IN MCLEANSBORO	BRIDGE REPLACEMENT	\$800,000	HAMILTON	5	2024-2028
		RECONSTRUCTION - BRIDGES		Structure Information <div> <div>Str Number</div> <div>AADT</div> <div>Truck Pct</div> <div>NHS</div> </div> <div> <div>0330004</div> <div>3,150</div> <div>9</div> <div>N</div> </div>		
ILL 14	0.1 MI W OF VETERANS DR IN MCLEANSBORO	CULVERT REPLACEMENT	\$740,000	HAMILTON	3	2024-2028
	BRIDGE BUNDLING PROJECT	MISCELLANEOUS IMPROVEMENTS				
ILL 14	1 MI E OF MCLEANSBORO	CULVERT REPLACEMENT	\$250,000	HAMILTON	2	2024-2028
		MISCELLANEOUS IMPROVEMENTS				
ILL 14	6.3 MI E OF MCLEANSBORO	CULVERT REPLACEMENT	\$250,000	HAMILTON	2	2024-2028
		MISCELLANEOUS IMPROVEMENTS				
ILL 14	0.2 MI W OF WHITE CO LINE	CULVERT REPLACEMENT	\$740,000	HAMILTON	3	2024-2028
	BRIDGE BUNDLING PROJECT	MISCELLANEOUS IMPROVEMENTS				

**FY 2023-2028 Rebuild Illinois
Highway Improvement Program
District 9
State Highways**

Route / Street	Location	Improvements	Est. Cost	County	MYP Years	
		TAMP Category			Past	Current
ILL 14	FOX RIVER SLOUGH 5 MI E OF CROSSVILLE	BRIDGE DECK OVERLAY	\$800,000	WHITE	1	2024-2028
		PRESERVATION - BRIDGES				
ILL 15	WASHINGTON CO LINE TO 0.4 MI W OF MT VERNON Miles = 9.19	SMART OVERLAY	\$3,500,000	JEFFERSON	4	2024-2028
		PRESERVATION - PAVEMENTS				
Roadway Information Miles AADT Truck Pct NHS 9.19 3,396 6.9 N						
ILL 15	RYSE CREEK 3.5 MI E OF WASHINGTON CO LINE	BRIDGE REPLACEMENT	\$1,550,000	JEFFERSON	3	2024-2028
		RECONSTRUCTION - BRIDGES				
				Structure Information Str Number AADT Truck Pct NHS 0410019 2,300 8 N		
ILL 15	3.6 MI E OF WASHINGTON CO LINE	CULVERT REPLACEMENT	\$250,000	JEFFERSON	7	2024-2028
		MISCELLANEOUS IMPROVEMENTS				
ILL 15	5.6 MI W OF MT VERNON	CULVERT REPLACEMENT	\$250,000	JEFFERSON	3	2024-2028
		MISCELLANEOUS IMPROVEMENTS				

**FY 2023-2028 Rebuild Illinois
Highway Improvement Program
District 9
State Highways**

Route / Street	Location	Improvements	Est. Cost	County	MYP Years	
		TAMP Category			Past	Current
ILL 15	0.5 MI W OF MT VERNON	BRIDGE REPLACEMENT	\$1,000,000	JEFFERSON	2	2024-2028
		RECONSTRUCTION - BRIDGES		Structure Information <u>Str Number</u> <u>AADT</u> <u>Truck Pct</u> <u>NHS</u> 0410024 5,500 6 N		
ILL 15	BEAR CREEK 1 MI W OF MARKHAM CITY	BRIDGE REPLACEMENT	\$1,200,000	JEFFERSON	3	2024-2028
		RECONSTRUCTION - BRIDGES		Structure Information <u>Str Number</u> <u>AADT</u> <u>Truck Pct</u> <u>NHS</u> 0410028 3,400 8 Y		
ILL 15	6.2 MI E OF MT VERNON	CULVERT REHABILITATION	\$250,000	JEFFERSON	3	2024-2028
		MISCELLANEOUS IMPROVEMENTS				
ILL 15	0.1 MI W OF WAYNE CO LINE	CULVERT REHABILITATION	\$250,000	JEFFERSON	2	2024-2028
		MISCELLANEOUS IMPROVEMENTS				
ILL 34	ILL 37 TO BROWN ST IN BENTON Miles = 1.01	STANDARD OVERLAY	\$1,000,000	FRANKLIN	2	2023
		REHABILITATION - PAVEMENTS				
Roadway Information <u>Miles</u> <u>AADT</u> <u>Truck Pct</u> <u>NHS</u> 1.01 6,227 7.0 N						

**FY 2023-2028 Rebuild Illinois
Highway Improvement Program
District 9
State Highways**

Route / Street	Location	Improvements	Est. Cost	County	MYP Years	
		TAMP Category			Past	Current
ILL 34	1.3 MI E OF BENTON	CULVERT REPLACEMENT	\$250,000	FRANKLIN	2	2023
		MISCELLANEOUS IMPROVEMENTS				
ILL 34	STREAMS 2.4 MI & 2.6 MI E OF BENTON	BRIDGE DECK OVERLAY	\$800,000	FRANKLIN	1	2024-2028
		PRESERVATION - BRIDGES				
ILL 34	4.3 MI E OF ILL 37	CULVERT REPLACEMENT	\$300,000	FRANKLIN	3	2023
		MISCELLANEOUS IMPROVEMENTS				
ILL 34	NCL OF HANAFORD	CULVERT REPLACEMENT	\$500,000	FRANKLIN	2	2023
		MISCELLANEOUS IMPROVEMENTS				
ILL 34	2.3 MI NW OF THOMPSONVILLE	CULVERT REPLACEMENT	\$300,000	FRANKLIN	2	2023
		MISCELLANEOUS IMPROVEMENTS				

**FY 2023-2028 Rebuild Illinois
Highway Improvement Program
District 9
State Highways**

Route / Street	Location	Improvements	Est. Cost	County	MYP Years	
		TAMP Category			Past	Current
ILL 34	0.1 MI W OF THOMPSONVILLE	CULVERT REPLACEMENT	\$500,000	FRANKLIN	2	2023
		MISCELLANEOUS IMPROVEMENTS				
ILL 34	1 MI SE OF THOMPSONVILLE	CULVERT REPLACEMENT	\$750,000	FRANKLIN	5	2024-2028
		RECONSTRUCTION - BRIDGES		Structure Information <u>Str Number</u> <u>AADT</u> <u>Truck Pct</u> <u>NHS</u> 0282008 1,950 12 N		
ILL 34	1.5 MI E OF FRANKLIN CO LINE	CULVERT REPLACEMENT	\$300,000	SALINE	3	2024-2028
		MISCELLANEOUS IMPROVEMENTS				
ILL 34	2.4 MI E OF FRANKLIN CO LINE	CULVERT REPLACEMENT	\$300,000	SALINE	3	2024-2028
		MISCELLANEOUS IMPROVEMENTS				
ILL 34 ILL 145	CREEK 3.2 MI S OF US 45	CULVERT REPLACEMENT	\$250,000	SALINE	7	2024-2028
		MISCELLANEOUS IMPROVEMENTS				

**FY 2023-2028 Rebuild Illinois
Highway Improvement Program
District 9
State Highways**

Route / Street	Location	Improvements	Est. Cost	County	MYP Years	
		TAMP Category			Past	Current
ILL 34	STREAM 0.2 MI N OF POPE CO LINE	BRIDGE REPLACEMENT	\$1,000,000	SALINE	10	2024-2028
		RECONSTRUCTION - BRIDGES		Structure Information <div> <div>Str Number</div> <div>AADT</div> <div>Truck Pct</div> <div>NHS</div> </div> <div> <div>0830023</div> <div>1,900</div> <div>12</div> <div>N</div> </div>		
ILL 34	0.1 MI SE OF POPE CO LINE	BRIDGE JOINT REPLACE/REPAIR	\$400,000	HARDIN	6	2024-2028
		PRESERVATION - BRIDGES				
ILL 34	0.7 MI S OF POPE CO LINE	CULVERT REPLACEMENT	\$250,000	HARDIN	5	2024-2028
		MISCELLANEOUS IMPROVEMENTS				
ILL 34	1.7 MI S OF POPE CO LINE	BRIDGE JOINT REPLACE/REPAIR PIER REPAIR	\$300,000	HARDIN	6	2024-2028
		PRESERVATION - BRIDGES				
ILL 34	1.5 MI N OF ILL 146	CULVERT REPLACEMENT	\$200,000	HARDIN	5	2024-2028
		MISCELLANEOUS IMPROVEMENTS				

**FY 2023-2028 Rebuild Illinois
Highway Improvement Program
District 9
State Highways**

Route / Street	Location	Improvements	Est. Cost	County	MYP Years	
		TAMP Category			Past	Current
ILL 37	2.5 MI S OF DIX	CULVERT REPLACEMENT	\$300,000	JEFFERSON	5	2024-2028
		MISCELLANEOUS IMPROVEMENTS				
ILL 37	5.9 MI S OF MARION CO LINE TO E HUTCHINSON RD N OF MT VERNON Miles = 3.16	STANDARD OVERLAY	\$1,500,000	JEFFERSON	4	2024-2028
		REHABILITATION - PAVEMENTS				
Roadway Information Miles AADT Truck Pct NHS 3.16 4,125 5.5 N						
ILL 37	CAMPGROUND RD IN BONNIE TO FRANKLIN CO LINE Miles = 5.50	DESIGNED OVERLAY NEW SHOULDERS	\$10,000,000	JEFFERSON	5	2024-2028
		REHABILITATION - PAVEMENTS				
Roadway Information Miles AADT Truck Pct NHS 5.50 3,720 8.4 N						
ILL 37	CAMPGROUND RD IN BONNIE TO FRANKLIN CO LINE	LAND ACQUISITION	\$1,500,000	JEFFERSON	4	2024-2028
		REHABILITATION - PAVEMENTS				

**FY 2023-2028 Rebuild Illinois
Highway Improvement Program
District 9
State Highways**

Route / Street	Location	Improvements	Est. Cost	County	MYP Years	
		TAMP Category			Past	Current
ILL 37	CAMPGROUND RD IN BONNIE TO FRANKLIN CO LINE	UTILITY ADJUSTMENT	\$2,000,000	JEFFERSON	4	2024-2028
		REHABILITATION - PAVEMENTS				
ILL 37	SCL BONNIE	BRIDGE REPLACEMENT	\$600,000	JEFFERSON	2	2024-2028
		MISCELLANEOUS IMPROVEMENTS				
ILL 37	FRANKLIN CO LINE TO ILL 14 IN BENTON Miles = 8.25	DESIGNED OVERLAY NEW SHOULDERS	\$15,500,000	FRANKLIN	4	2024-2028
		REHABILITATION - PAVEMENTS				
Roadway Information						
<u>Miles</u>	<u>AADT</u>	<u>Truck Pct</u>	<u>NHS</u>			
8.25	5,279	5.7	N			
ILL 37	FRANKLIN CO LINE TO ILL 14 IN BENTON	UTILITY ADJUSTMENT	\$4,000,000	FRANKLIN	4	2024-2028
		REHABILITATION - PAVEMENTS				

**FY 2023-2028 Rebuild Illinois
Highway Improvement Program
District 9
State Highways**

Route / Street	Location	Improvements	Est. Cost	County	MYP Years	
		TAMP Category			Past	Current
ILL 37	SCL OF JOHNSTON CITY TO ILL 13 IN MARION Miles = 4.93	STANDARD OVERLAY	\$1,800,000	WILLIAMSON	4	2024-2028
Roadway Information		REHABILITATION - PAVEMENTS				
<u>Miles</u>	<u>AADT</u>	<u>Truck Pct</u>	<u>NHS</u>			
4.93	8,310	6.1	N			
ILL 37	AT BOYTON ST IN MARION	TRAF SIGNAL MODERNIZATION INTERSECTION RECONSTN INTERSECTION IMPROVEMENT	\$4,750,000	WILLIAMSON	4	2024-2028
		MISCELLANEOUS IMPROVEMENTS				
ILL 37	AT BOYTON ST IN MARION	LAND ACQUISITION	\$1,500,000	WILLIAMSON	4	2024-2028
		MISCELLANEOUS IMPROVEMENTS				
ILL 37	AT BOYTON ST IN MARION	UTILITY ADJUSTMENT	\$750,000	WILLIAMSON	4	2024-2028
		MISCELLANEOUS IMPROVEMENTS				
ILL 37	CRAB ORCHARD CREEK S OF WILDCAT DR IN MARION	BRIDGE SUBSTRUCTURE REHAB	\$300,000	WILLIAMSON	1	2023
		REHABILITATION - BRIDGES				
				Structure Information		
				<u>Str Number</u>	<u>AADT</u>	<u>Truck Pct</u> <u>NHS</u>
				1000072	5,250	10 N

**FY 2023-2028 Rebuild Illinois
Highway Improvement Program
District 9
State Highways**

Route / Street	Location	Improvements	Est. Cost	County	MYP Years	
		TAMP Category			Past	Current
ILL 37	0.1 MI N OF WILDCAT DR TO ILL 148 Miles = 7.84	DESIGNED OVERLAY NEW SHOULDERS	\$15,400,000	WILLIAMSON	4	2024-2028
		REHABILITATION - PAVEMENTS				
Roadway Information						
<u>Miles</u>	<u>AADT</u>	<u>Truck Pct</u>	<u>NHS</u>			
7.84	4,311	12.6	N			
ILL 37	0.1 MI N OF WILDCAT DR TO ILL 148	UTILITY ADJUSTMENT	\$900,000	WILLIAMSON	4	2024-2028
		REHABILITATION - PAVEMENTS				
ILL 37	0.2 MI S OF CYPRESS	BRIDGE DECK OVERLAY	\$350,000	JOHNSON	2	2023
		PRESERVATION - BRIDGES				
ILL 37	CACHE RIVER 0.6 MI N OF GOINES LN NW OF KARNAK	BRIDGE REPLACEMENT	\$2,000,000	JOHNSON PULASKI	1	2024-2028
		RECONSTRUCTION - BRIDGES				
			Structure Information			
			<u>Str Number</u>	<u>AADT</u>	<u>Truck Pct</u>	<u>NHS</u>
			0770020	1,550	15	N
ILL 37	0.3 MI N OF OLMSTEAD	CULVERT REPLACEMENT	\$250,000	PULASKI	2	2024-2028
		MISCELLANEOUS IMPROVEMENTS				

**FY 2023-2028 Rebuild Illinois
Highway Improvement Program
District 9
State Highways**

Route / Street	Location	Improvements	Est. Cost	County	MYP Years	
		TAMP Category			Past	Current
ILL 37	INT OLD US 51 AT MOUNDS NATIONAL CEMETERY	INTERSECTION RECONSTN	\$2,000,000	PULASKI	4	2024-2028
		MISCELLANEOUS IMPROVEMENTS				
ILL 127	OPOSSUM CREEK 1 MI N OF PINCKNEYVILLE	BRIDGE REPLACEMENT	\$900,000	PERRY	5	2024-2028
		RECONSTRUCTION - BRIDGES		Structure Information <div> <div>Str Number</div> <div>AADT</div> <div>Truck Pct</div> <div>NHS</div> </div> <div> <div>0730021</div> <div>4,100</div> <div>8</div> <div>Y</div> </div>		
ILL 127	OLD ILL 13 IN MURPHYSBORO	INTERSECTION RECONSTN	\$2,000,000	JACKSON	4	2024-2028
		MISCELLANEOUS IMPROVEMENTS				
ILL 127	OLD ILL 13 IN MURPHYSBORO	LAND ACQUISITION	\$250,000	JACKSON	4	2024-2028
		MISCELLANEOUS IMPROVEMENTS				
ILL 127	0.4 MI S OF CHESTNUT ST IN ALTO PASS	SLOPE STABILIZATION	\$150,000	UNION	1	2023
		MISCELLANEOUS IMPROVEMENTS				
ILL 127	3 MI S OF ALTO PASS	BRIDGE DECK OVERLAY	\$400,000	UNION	3	2023
		PRESERVATION - BRIDGES				

**FY 2023-2028 Rebuild Illinois
Highway Improvement Program
District 9
State Highways**

Route / Street	Location	Improvements	Est. Cost	County	MYP Years	
		TAMP Category			Past	Current
ILL 127	STREAM 1.2 MI N OF ILL 146	CULVERT REPLACEMENT	\$740,000	UNION	13	2024-2028
	BRIDGE BUNDLING PROJECT					
		RECONSTRUCTION - BRIDGES		Structure Information <u>Str Number</u> <u>AADT</u> <u>Truck Pct</u> <u>NHS</u> 0912005 1,400 4 N		
ILL 127	HARTLINE CREEK 2.3 MI S OF UNION CO LINE	BRIDGE REPLACEMENT	\$1,000,000	ALEXANDER	1	2024-2028
		RECONSTRUCTION - BRIDGES		Structure Information <u>Str Number</u> <u>AADT</u> <u>Truck Pct</u> <u>NHS</u> 0020027 900 5 N		
ILL 141	NEW HAVEN TO WABASH RIVER Miles = 5.62	STANDARD OVERLAY	\$2,000,000	WHITE	3	2024-2028
		REHABILITATION - PAVEMENTS		Roadway Information <u>Miles</u> <u>AADT</u> <u>Truck Pct</u> <u>NHS</u> 5.62 4,109 15.0 N		
ILL 142	STREAM 1.8 MI S OF MT VERNON	BRIDGE REPLACEMENT	\$750,000	JEFFERSON	4	2024-2028
		RECONSTRUCTION - BRIDGES		Structure Information <u>Str Number</u> <u>AADT</u> <u>Truck Pct</u> <u>NHS</u> 0410043 3,600 3 N		
ILL 142	DODDS CREEK 1.5 MI NW OF OPDYKE	BRIDGE REPLACEMENT	\$900,000	JEFFERSON	3	2024-2028
		RECONSTRUCTION - BRIDGES		Structure Information <u>Str Number</u> <u>AADT</u> <u>Truck Pct</u> <u>NHS</u> 0410044 3,600 3 N		

**FY 2023-2028 Rebuild Illinois
Highway Improvement Program
District 9
State Highways**

Route / Street	Location	Improvements	Est. Cost	County	MYP Years	
		TAMP Category			Past	Current
ILL 142	TRIB ROCKY BRANCH 1.3 MI SW OF BELLE RIVE	BRIDGE DECK OVERLAY	\$400,000	JEFFERSON	1	2024-2028
		PRESERVATION - BRIDGES				
ILL 142	0.2 MI NW OF MCLEANSBORO WCL	CULVERT REPLACEMENT	\$740,000	HAMILTON	2	2024-2028
	BRIDGE BUNDLING PROJECT	MISCELLANEOUS IMPROVEMENTS				
ILL 142	BEAR CREEK 1.8 MI S OF ILL 14	SCOUR MITIGATION	\$50,000	HAMILTON	1	2023
		PRESERVATION - BRIDGES				
ILL 142	HAMILTON CO LINE TO US 45 IN ELDORADO Miles = 7.19	STANDARD OVERLAY	\$2,760,000	SALINE	4	2024-2028
		REHABILITATION - PAVEMENTS				
Roadway Information <u>Miles</u> <u>AADT</u> <u>Truck Pct</u> <u>NHS</u> 7.19 2,121 12.3 N						
ILL 142	US 45 IN ELDORADO TO 4.2 MI SE Miles = 4.20	STANDARD OVERLAY	\$1,400,000	SALINE	4	2024-2028
		REHABILITATION - PAVEMENTS				
Roadway Information <u>Miles</u> <u>AADT</u> <u>Truck Pct</u> <u>NHS</u> 4.20 2,289 10.9 N						

**FY 2023-2028 Rebuild Illinois
Highway Improvement Program
District 9
State Highways**

Route / Street	Location	Improvements	Est. Cost	County	MYP Years	
		TAMP Category			Past	Current
ILL 142	0.8 MI E OF US 45 E OF ELDORADO	CULVERT REPLACEMENT	\$250,000	SALINE	2	2024-2028
		MISCELLANEOUS IMPROVEMENTS				
ILL 142	1.4 MI SE OF ELDORADO	CULVERT REPLACEMENT	\$250,000	SALINE	5	2024-2028
		MISCELLANEOUS IMPROVEMENTS				
ILL 145	ILL 34 TO POPE CO LINE Miles = 3.39	STANDARD OVERLAY	\$900,000	SALINE	7	2024-2028
		REHABILITATION - PAVEMENTS				
Roadway Information <u>Miles</u> <u>AADT</u> <u>Truck Pct</u> <u>NHS</u> 3.39 1,997 10.3 N						
ILL 145	HAYES CREEK 1.9 MI E OF GLENDALE	BRIDGE REPLACEMENT	\$1,500,000	POPE	1	2024-2028
		RECONSTRUCTION - BRIDGES				
				Structure Information <u>Str Number</u> <u>AADT</u> <u>Truck Pct</u> <u>NHS</u> 0760011 1,450 7 N		
ILL 145	BRANCH SUGAR CREEK 2.6 MI N OF ILL 146	BRIDGE REPLACEMENT	\$800,000	POPE	1	2024-2028
		RECONSTRUCTION - BRIDGES				
				Structure Information <u>Str Number</u> <u>AADT</u> <u>Truck Pct</u> <u>NHS</u> 0760014 1,150 16 N		

**FY 2023-2028 Rebuild Illinois
Highway Improvement Program
District 9
State Highways**

Route / Street	Location	Improvements	Est. Cost	County	MYP Years	
		TAMP Category			Past	Current
ILL 145	BAY CREEK 2.3 MI S OF ILL 146	BRIDGE REPLACEMENT	\$4,000,000	POPE	12	2023
		RECONSTRUCTION - BRIDGES		Structure Information <u>Str Number</u> <u>AADT</u> <u>Truck Pct</u> <u>NHS</u> 0760024 2,050 9 N		
ILL 145	BEAR CREEK DITCH 0.6 MI N OF MASSAC CO LINE	BRIDGE REPLACEMENT	\$1,000,000	POPE	4	2023
		RECONSTRUCTION - BRIDGES		Structure Information <u>Str Number</u> <u>AADT</u> <u>Truck Pct</u> <u>NHS</u> 0760019 2,150 9 N		
ILL 146	MISSISSIPPI RIVER AT CAPE GIRARDEAU	BRIDGE CLEANING	\$70,000	ALEXANDER	2	2024-2028
	MISSOURI LEAD AGENCY; ILLINOIS' SHARE OF THE COST.	PRESERVATION - BRIDGES				
ILL 146	MISSISSIPPI RIVER AT CAPE GIRARDEAU	BRIDGE JOINT REPLACE/REPAIR BRIDGE DECK SEALING BRIDGE REPAIR	\$6,500,000	ALEXANDER	3	2024-2028
	MISSOURI LEAD AGENCY; ILLINOIS' SHARE OF THE COST.	MAINTENANCE - BRIDGES				
ILL 146	CLEAR CREEK 2 MI E OF ILL 3	BRIDGE REPLACEMENT	\$5,000,000	UNION	1	2024-2028
		RECONSTRUCTION - BRIDGES		Structure Information <u>Str Number</u> <u>AADT</u> <u>Truck Pct</u> <u>NHS</u> 0910060 4,700 11 Y		

State Highways

9 - 44

**FY 2023-2028 Rebuild Illinois
Highway Improvement Program
District 9
State Highways**

Route / Street		Location	Improvements	Est. Cost	County	MYP Years	
			TAMP Category			Past	Current
ILL 146		W OF INDUSTRIAL DR TO I-24 RAMPS (SB) IN VIENNA Miles = 0.55	DESIGNED OVERLAY WIDENING EXISTING PAVEMENT BI-DIRECT LEFT TURN LANE REHABILITATION - PAVEMENTS	\$6,400,000	JOHNSON	8	2023
Roadway Information							
Miles	AADT	Truck Pct	NHS				
0.55	6,877	6.6	N				
ILL 146		W OF INDUSTRIAL DR TO I-24 RAMPS (SB) IN VIENNA	LAND ACQUISITION REHABILITATION - PAVEMENTS	\$400,000	JOHNSON	1	2023
ILL 146		OLD METROPOLIS RD IN VIENNA TO POPE CO LINE Miles = 9.67	STANDARD OVERLAY REHABILITATION - PAVEMENTS	\$3,400,000	JOHNSON	4	2024-2028
Roadway Information							
Miles	AADT	Truck Pct	NHS				
9.67	2,203	5.9	N				
ILL 146		0.9 MI E OF I-24	CULVERT REPLACEMENT MISCELLANEOUS IMPROVEMENTS	\$350,000	JOHNSON	6	2024-2028
ILL 146		LUSK CREEK 0.1 MI N OF GOLCONDA	BRIDGE REPLACEMENT RECONSTRUCTION - BRIDGES	\$5,000,000	POPE	5	2024-2028
					Structure Information		
				Str Number	AADT	Truck Pct	NHS
				0760005	2,550	8	N

**FY 2023-2028 Rebuild Illinois
Highway Improvement Program
District 9
State Highways**

Route / Street	Location	Improvements	Est. Cost	County	MYP Years	
		TAMP Category			Past	Current
ILL 146	HOSICK CREEK 1 MI E OF ELIZABETHTOWN	BRIDGE REPLACEMENT	\$2,000,000	HARDIN	1	2024-2028
		RECONSTRUCTION - BRIDGES		Structure Information <u>Str Number</u> <u>AADT</u> <u>Truck Pct</u> <u>NHS</u> 0350011 1,500 32 N		
ILL 147	OVER IC RR 0.7 MI E OF JOHNSON CO LINE	BRIDGE REPLACEMENT	\$3,600,000	POPE	1	2024-2028
		RECONSTRUCTION - BRIDGES		Structure Information <u>Str Number</u> <u>AADT</u> <u>Truck Pct</u> <u>NHS</u> 0760021 425 6 N		
ILL 147	OVER IC RR 0.7 MI E OF JOHNSON CO LINE	RR FLAGGER	\$600,000	POPE	1	2024-2028
		RECONSTRUCTION - BRIDGES				
ILL 148	0.4 MI W OF ILL 37 TO FRANKLIN CO LINE Miles = 17.36	STANDARD OVERLAY	\$5,350,000	JEFFERSON	4	2024-2028
		REHABILITATION - PAVEMENTS		Roadway Information <u>Miles</u> <u>AADT</u> <u>Truck Pct</u> <u>NHS</u> 17.36 3,266 7.0 N		
ILL 148	1.5 MI W OF NASON RD AT BIG MUDDY RIVER	BRIDGE DECK OVERLAY	\$500,000	JEFFERSON	2	2023
		PRESERVATION - BRIDGES				

**FY 2023-2028 Rebuild Illinois
Highway Improvement Program
District 9
State Highways**

Route / Street	Location	Improvements	Est. Cost	County	MYP Years	
		TAMP Category			Past	Current
ILL 148	N OF 11TH ST IN CHRISTOPHER	CULVERT REPLACEMENT	\$300,000	FRANKLIN	3	2024-2028
		MISCELLANEOUS IMPROVEMENTS				
ILL 148	N OF YELLOW BANKS RD TO S OF RENFRO LAKE RD Miles = 1.25	RECONSTRUCTION	\$3,500,000	FRANKLIN	4	2023
		RECONSTRUCTION - PAVEMENTS				
Roadway Information						
<u>Miles</u>	<u>AADT</u>	<u>Truck Pct</u>	<u>NHS</u>			
1.25	3,971	8.2	Y			
ILL 148	HERRIN ST TO HEMLOCK ST IN HERRIN Miles = 1.28	STANDARD OVERLAY	\$1,200,000	WILLIAMSON	6	2024-2028
		REHABILITATION - PAVEMENTS				
Roadway Information						
<u>Miles</u>	<u>AADT</u>	<u>Truck Pct</u>	<u>NHS</u>			
1.28	14,583	4.0	Y			
ILL 148	AT WOLF CREEK 1 MI N OF I-57	BRIDGE DECK OVERLAY	\$400,000	WILLIAMSON	1	2024-2028
		PRESERVATION - BRIDGES				
ILL 149	0.9 MI E OF ILL 3	BRIDGE DECK OVERLAY	\$650,000	JACKSON	3	2023
		PRESERVATION - BRIDGES				

**FY 2023-2028 Rebuild Illinois
Highway Improvement Program
District 9
State Highways**

Route / Street	Location	Improvements	Est. Cost	County	MYP Years	
		TAMP Category			Past	Current
ILL 149	2.7 MI E OF ILL 3	CULVERT REPAIR	\$300,000	JACKSON	3	2024-2028
		MAINTENANCE - BRIDGES				
ILL 149	2.8 MI E OF ILL 3	CULVERT REPAIR	\$300,000	JACKSON	6	2024-2028
		MAINTENANCE - BRIDGES				
ILL 149	LITTLE MUDDY RIVER 2 MI E OF DESOTO	BRIDGE DECK OVERLAY	\$540,000	JACKSON	3	2023
		PRESERVATION - BRIDGES				
ILL 149	JACKSON CO LINE TO FRANKLIN CO LINE Miles = 2.96	STANDARD OVERLAY	\$1,200,000	WILLIAMSON	4	2024-2028
		REHABILITATION - PAVEMENTS				
Roadway Information Miles AADT Truck Pct NHS 2.96 3,762 4.6 N						
ILL 149	WILLIAMSON CO LINE TO 1.5 MI E OF ILL 184 E OF ROYALTON Miles = 4.79	STANDARD OVERLAY	\$1,800,000	FRANKLIN	4	2024-2028
		REHABILITATION - PAVEMENTS				
Roadway Information Miles AADT Truck Pct NHS 4.79 2,798 5.3 N						

**FY 2023-2028 Rebuild Illinois
Highway Improvement Program
District 9
State Highways**

Route / Street	Location	Improvements	Est. Cost	County	MYP Years	
		TAMP Category			Past	Current
ILL 149	E OF S SIMS ST IN ROYALTON	CULVERT REPLACEMENT	\$400,000	FRANKLIN	2	2023
		MISCELLANEOUS IMPROVEMENTS				
ILL 149	2 MI W OF I-57 W OF WEST FRANKFORT	CULVERT REPLACEMENT	\$250,000	FRANKLIN	7	2024-2028
		MISCELLANEOUS IMPROVEMENTS				
ILL 149	0.2 MI W OF ORIENT RD W OF WEST FRANKFORT TO I-57 Miles = 1.43	DESIGNED OVERLAY	\$1,400,000	FRANKLIN	5	2024-2028
		REHABILITATION - PAVEMENTS				
Roadway Information Miles AADT Truck Pct NHS 1.43 5,984 7.0 Y						
ILL 149	0.4 MI W OF LOGAN RD E OF WEST FRANKFORT	CULVERT REPLACEMENT	\$400,000	FRANKLIN	2	2023
		MISCELLANEOUS IMPROVEMENTS				
ILL 149	TILLEY CREEK 3.4 MI W OF ILL 34	SCOUR MITIGATION	\$50,000	FRANKLIN	1	2023
		PRESERVATION - BRIDGES				

**FY 2023-2028 Rebuild Illinois
Highway Improvement Program
District 9
State Highways**

Route / Street		Location	Improvements	Est. Cost	County	MYP Years		
			TAMP Category			Past	Current	
ILL 150		0.2 MI N OF REESES HILL RD N OF CUTLER TO ILL 154 Miles = 2.85	STANDARD OVERLAY	\$1,000,000	PERRY	4	2024-2028	
Roadway Information			REHABILITATION - PAVEMENTS					
Miles	AADT	Truck Pct	NHS					
2.85	900	26.7	N					
ILL 150		ILL 4 TO 0.2 MI N OF REESES HILL RD N OF CUTLER Miles = 3.03	STANDARD OVERLAY	\$1,000,000	PERRY	1	2024-2028	
Roadway Information			REHABILITATION - PAVEMENTS					
Miles	AADT	Truck Pct	NHS					
3.03	1,089	18.2	N					
ILL 150		0.4 MI W OF CUTLER WCL	CULVERT REPLACEMENT	\$740,000	PERRY	1	2024-2028	
BRIDGE BUNDLING PROJECT			MISCELLANEOUS IMPROVEMENTS					
ILL 150		0.3 MI W OF CUTLER-TRICO RD IN CUTLER	CULVERT REPLACEMENT	\$740,000	PERRY	2	2024-2028	
BRIDGE BUNDLING PROJECT			MISCELLANEOUS IMPROVEMENTS					
ILL 151		2 MI S OF AVA	CULVERT REPLACEMENT	\$800,000	JACKSON	3	2024-2028	
			RECONSTRUCTION - BRIDGES					
			Structure Information		Str Number	AADT	Truck Pct	NHS
					0392005	850	22	N

**FY 2023-2028 Rebuild Illinois
Highway Improvement Program
District 9
State Highways**

Route / Street		Location	Improvements	Est. Cost	County	MYP Years	
			TAMP Category			Past	Current
ILL 151	3.8 MI N OF ILL 3		CULVERT REPLACEMENT	\$250,000	JACKSON	2	2024-2028
			MISCELLANEOUS IMPROVEMENTS				
ILL 152	ILL 127 TO US 51 Miles = 6.76		STANDARD OVERLAY NEW SHOULDERS	\$12,000,000	PERRY	4	2024-2028
Roadway Information			REHABILITATION - PAVEMENTS				
Miles	AADT	Truck Pct	NHS				
6.76	2,294	8.0	N				
ILL 152	ILL 127 TO US 51		LAND ACQUISITION	\$1,500,000	PERRY	4	2024-2028
			REHABILITATION - PAVEMENTS				
ILL 152	0.4 MI W OF SOURGUM RD W OF DUQUOIN		CULVERT REPLACEMENT	\$740,000	PERRY	1	2024-2028
BRIDGE BUNDLING PROJECT			MISCELLANEOUS IMPROVEMENTS				
ILL 154	3.5 MI E OF RANDOLPH CO LINE		CULVERT REPLACEMENT	\$250,000	PERRY	2	2024-2028
			MISCELLANEOUS IMPROVEMENTS				

**FY 2023-2028 Rebuild Illinois
Highway Improvement Program
District 9
State Highways**

Route / Street	Location	Improvements	Est. Cost	County	MYP Years	
		TAMP Category			Past	Current
ILL 154 ILL 13	GRANT ST TO S WALNUT ST IN PINCKNEYVILLE Miles = 0.36	RECONSTRUCTION	\$2,000,000	PERRY	4	2024-2028
Roadway Information		RECONSTRUCTION - PAVEMENTS				
Miles	AADT	Truck Pct	NHS			
0.36	7,650	6.9	N			
ILL 154 ILL 13	GRANT ST TO S WALNUT ST IN PINCKNEYVILLE	LAND ACQUISITION	\$250,000	PERRY	4	2024-2028
		RECONSTRUCTION - PAVEMENTS				
ILL 154	BEAUCOUP CREEK E OF PINCKNEYVILLE	BRIDGE REPLACEMENT	\$6,200,000	PERRY	3	2024-2028
		RECONSTRUCTION - BRIDGES	Structure Information			
				Str Number	AADT	Truck Pct NHS
				0730015	6,400	10 Y
ILL 154	US 51 N OF DUQUOIN TO ILL 148 S OF SESSER Miles = 10.25	DESIGNED OVERLAY	\$3,600,000	PERRY FRANKLIN	1	2024-2028
Roadway Information		REHABILITATION - PAVEMENTS				
Miles	AADT	Truck Pct	NHS			
3.73	2,508	21.2	N			
6.52	2,755	13.5	N			
ILL 154	ILL 148 TO BNSF RR IN SESSER Miles = 0.36	DESIGNED OVERLAY	\$400,000	FRANKLIN	1	2024-2028
Roadway Information		REHABILITATION - PAVEMENTS				
Miles	AADT	Truck Pct	NHS			
0.36	4,100	9.6	N			

**FY 2023-2028 Rebuild Illinois
Highway Improvement Program
District 9
State Highways**

Route / Street	Location	Improvements	Est. Cost	County	MYP Years	
		TAMP Category			Past	Current
ILL 154	REND LAKE 3.3 MI E OF SESSER	BRIDGE REPLACEMENT	\$4,000,000	FRANKLIN	1	2024-2028
		RECONSTRUCTION - BRIDGES		Structure Information <u>Str Number</u> <u>AADT</u> <u>Truck Pct</u> <u>NHS</u> 0280050 3,100 18 N		
ILL 154	REND LAKE 4.4 MI E OF SESSER	BRIDGE REPLACEMENT	\$6,000,000	FRANKLIN	1	2024-2028
		RECONSTRUCTION - BRIDGES		Structure Information <u>Str Number</u> <u>AADT</u> <u>Truck Pct</u> <u>NHS</u> 0280051 3,100 18 N		
ILL 154	LARRY FOSTER PKWY TO FITZGERRELL PARK DR AT REND LAKE	BRIDGE REPLACEMENT BIKEWAY	\$11,000,000	FRANKLIN	4	2024-2028
		RECONSTRUCTION - BRIDGES		Structure Information <u>Str Number</u> <u>AADT</u> <u>Truck Pct</u> <u>NHS</u> 0280052 3,100 18 N		
ILL 154	LARRY FOSTER PKWY TO FITZGERRELL PARK DR AT REND LAKE	UTILITY ADJUSTMENT	\$250,000	FRANKLIN	4	2024-2028
		RECONSTRUCTION - BRIDGES				
ILL 154	FITZGERRELL PARK DR TO ILL 37 Miles = 2.32	DESIGNED OVERLAY	\$700,000	FRANKLIN	1	2024-2028
		REHABILITATION - PAVEMENTS				
Roadway Information						
<u>Miles</u>	<u>AADT</u>	<u>Truck Pct</u>	<u>NHS</u>			
2.32	3,173	16.4	N			

**FY 2023-2028 Rebuild Illinois
Highway Improvement Program
District 9
State Highways**

Route / Street	Location	Improvements	Est. Cost	County	MYP Years	
		TAMP Category			Past	Current
ILL 166	SUGAR CREEK AT ECL OF CREAL SPRINGS	BRIDGE REPLACEMENT	\$1,200,000	WILLIAMSON	12	2024-2028
		RECONSTRUCTION - BRIDGES		Structure Information <u>Str Number</u> <u>AADT</u> <u>Truck Pct</u> <u>NHS</u> 1000031 1,150 11 N		
ILL 166	0.9 MI N OF US 45 AT NCL OF NEW BURNSIDE	CULVERT REPLACEMENT	\$250,000	JOHNSON	2	2024-2028
		MISCELLANEOUS IMPROVEMENTS				
ILL 169	STREAM 0.4 MI W OF KARNAK	BRIDGE REPLACEMENT	\$1,000,000	PULASKI	4	2024-2028
		RECONSTRUCTION - BRIDGES		Structure Information <u>Str Number</u> <u>AADT</u> <u>Truck Pct</u> <u>NHS</u> 0770023 2,000 10 N		
ILL 242	0.4 MI S OF 2000 N ST S OF BELLE PRAIRIE	CULVERT REPLACEMENT	\$300,000	HAMILTON	2	2024-2028
		MISCELLANEOUS IMPROVEMENTS				
ILL 242 FIELD ENT	FIELD ENT 5.7 MI S OF WAYNE CO LINE	JURISDICTIONAL TRANSFER	\$600,000	HAMILTON	3	2024-2028
		MISCELLANEOUS IMPROVEMENTS				

**FY 2023-2028 Rebuild Illinois
Highway Improvement Program
District 9
State Highways**

Route / Street	Location	Improvements	Est. Cost	County	MYP Years	
		TAMP Category			Past	Current
ILL 242 FIELD ENT	FIELD ENT 6.1 MI S OF WAYNE CO LINE	JURISDICTIONAL TRANSFER	\$600,000	HAMILTON	3	2024-2028
		MISCELLANEOUS IMPROVEMENTS				
CRAB ORCHARD RD	ILL 13 W CONNECTOR TO ILL 13 E CONNECTOR IN CRAB ORCHARD Miles = 1.79	STANDARD OVERLAY	\$650,000	WILLIAMSON	4	2024-2028
		REHABILITATION - PAVEMENTS				
Roadway Information						
<u>Miles</u>	<u>AADT</u>	<u>Truck Pct</u>	<u>NHS</u>			
0.91	1,600	0.0	N			
0.28	550	12.7	N			
0.60	400	0.0	N			
GAME FARM RD	ILL 37 TO STATE GAME FARM ENT Miles = 0.85	STANDARD OVERLAY	\$400,000	JEFFERSON	3	2024-2028
		REHABILITATION - PAVEMENTS				
Roadway Information						
<u>Miles</u>	<u>AADT</u>	<u>Truck Pct</u>	<u>NHS</u>			
0.85	200	0.0	N			
HERRIN RD	ILL 149 IN HURST TO S OF COLP Miles = 5.07	STANDARD OVERLAY	\$1,800,000	WILLIAMSON	4	2024-2028
CH 9						
CH 10						
CH 11						
		REHABILITATION - PAVEMENTS				
Roadway Information						
<u>Miles</u>	<u>AADT</u>	<u>Truck Pct</u>	<u>NHS</u>			
2.51	4,533	6.4	N			
1.54	5,533	2.7	N			
1.02	2,800	5.0	N			

**FY 2023-2028 Rebuild Illinois
Highway Improvement Program
District 9
State Highways**

Route / Street		Location	Improvements	Est. Cost	County	MYP Years	
			TAMP Category			Past	Current
MAKANDA RD	GIANT CITY PARK ENT TO US 51 IN MAKANDA Miles = 2.34		DESIGNED OVERLAY	\$1,000,000	JACKSON	1	2024-2028
Roadway Information			REHABILITATION - PAVEMENTS				
Miles	AADT	Truck Pct		NHS			
1.80	617	1.9		N			
0.54	500	0.0		N			
N 6TH ST	ILL 149 TO S OF DEWITTE ST IN MURPHYSBORO Miles = 0.75		STANDARD OVERLAY	\$240,000	JACKSON	4	2024-2028
Roadway Information			REHABILITATION - PAVEMENTS				
Miles	AADT	Truck Pct		NHS			
0.75	2,033	4.1		N			
OLD ILL 13	1 MI E OF ILL 127		CULVERT REPLACEMENT	\$740,000	JACKSON	2	2024-2028
BRIDGE BUNDLING PROJECT			MISCELLANEOUS IMPROVEMENTS				
OLD ILL 13	CREEK 0.9 MI E OF GIANT CITY RD		CULVERT REPLACEMENT	\$350,000	JACKSON	7	2024-2028
			MISCELLANEOUS IMPROVEMENTS				
OLD ILL 13	CRAB ORCHARD CREEK 1.7 MI E OF CARBONDALE		BRIDGE REPLACEMENT	\$1,400,000	JACKSON	10	2024-2028
			RECONSTRUCTION - BRIDGES				
					Structure Information		
			Str Number	AADT	Truck Pct	NHS	
			0390039	4,250	2	N	

**FY 2023-2028 Rebuild Illinois
Highway Improvement Program
District 9
State Highways**

Route / Street	Location	Improvements	Est. Cost	County	MYP Years	
		TAMP Category			Past	Current
OLD ILL 13	HARCO RD TO WCL OF HARRISBURG Miles = 5.36	STANDARD OVERLAY	\$1,600,000	SALINE	4	2024-2028
Roadway Information		REHABILITATION - PAVEMENTS				
<u>Miles</u>	<u>AADT</u>	<u>Truck Pct</u>	<u>NHS</u>			
5.36	476	8.4	N			
OLD ILL 13	4.6 MI W OF HARRISBURG	CULVERT REPLACEMENT	\$250,000	SALINE	3	2024-2028
		MISCELLANEOUS IMPROVEMENTS				
OLD ILL 13	0.4 MI W OF HARRISBURG	CULVERT REPLACEMENT	\$250,000	SALINE	3	2024-2028
		MISCELLANEOUS IMPROVEMENTS				
OLD ILL 3	ILL 3 0.1 MI S OF LEVEE RD TO ILL 3 IN THEBES Miles = 2.20	STANDARD OVERLAY	\$800,000	ALEXANDER	4	2024-2028
Roadway Information		REHABILITATION - PAVEMENTS				
<u>Miles</u>	<u>AADT</u>	<u>Truck Pct</u>	<u>NHS</u>			
2.05	187	0.0	N			
0.15	175	0.0	N			

**FY 2023-2028 Rebuild Illinois
Highway Improvement Program
District 9
State Highways**

Route / Street	Location	Improvements	Est. Cost	County	MYP Years	
		TAMP Category			Past	Current
OLD ILL 37	0.1 MI NE OF ILL 37 N OF MT VERNON	CULVERT REPLACEMENT	\$250,000	JEFFERSON	2	2024-2028
		MISCELLANEOUS IMPROVEMENTS				
OLD ILL 37	N ILL 37 CONNECTOR TO S ILL 37 CONNECTOR Miles = 1.85	DESIGNED OVERLAY	\$1,000,000	JEFFERSON	3	2024-2028
		REHABILITATION - PAVEMENTS				
Roadway Information <u>Miles</u> <u>AADT</u> <u>Truck Pct</u> <u>NHS</u> 1.85 246 0.0 N						
OLD US 51	0.8 MI S OF SCL OF DONGOLA	CULVERT REPLACEMENT	\$740,000	UNION	1	2024-2028
	BRIDGE BUNDLING PROJECT	MISCELLANEOUS IMPROVEMENTS				
OLD US 51	CLAY LICK BRANCH 0.1 MI N OF UNION CO LINE	CULVERT REPLACEMENT	\$750,000	JACKSON	6	2024-2028
		RECONSTRUCTION - BRIDGES				
				Structure Information <u>Str Number</u> <u>AADT</u> <u>Truck Pct</u> <u>NHS</u> 0392007 1,000 7 N		
OLD US 51	W OF LOCUST ST IN COBDEN	CULVERT REPLACEMENT	\$250,000	UNION	2	2024-2028
		MISCELLANEOUS IMPROVEMENTS				

**FY 2023-2028 Rebuild Illinois
Highway Improvement Program
District 9
State Highways**

Route / Street	Location	Improvements	Est. Cost	County	MYP Years	
		TAMP Category			Past	Current
OLD US 51	0.5 MI S OF UNION CO LINE	CULVERT REPLACEMENT	\$250,000	PULASKI	2	2024-2028
		MISCELLANEOUS IMPROVEMENTS				
OLD US 51	NORTH ST IN PULASKI	CULVERT REPLACEMENT	\$300,000	PULASKI	6	2024-2028
		MISCELLANEOUS IMPROVEMENTS				
VARIOUS	ON-CALL ENGINEERING	P.E. SOILS (PHASE I) P.E. SOILS (PHASE II)	\$4,000,000	DISTRICT-WIDE	4	2024-2028
		MISCELLANEOUS IMPROVEMENTS				
VARIOUS	POST-LAND ACQUISITION ACTIVITY	POST-ACQUISITION ACTIVITY	\$100,000	DISTRICT-WIDE	6	2023
		MISCELLANEOUS IMPROVEMENTS				
VARIOUS	POST-LAND ACQUISITION ACTIVITY	POST-ACQUISITION ACTIVITY	\$500,000	DISTRICT-WIDE	5	2024-2028
		MISCELLANEOUS IMPROVEMENTS				

**FY 2023-2028 Rebuild Illinois
Highway Improvement Program
District 9
State Highways**

Route / Street	Location	Improvements	Est. Cost	County	MYP Years	
		TAMP Category			Past	Current
VARIOUS	MISCELLANEOUS LAND ACQUISITION	LAND ACQUISITION	\$750,000	DISTRICT-WIDE	4	2023
		MISCELLANEOUS IMPROVEMENTS				
VARIOUS	MISCELLANEOUS LAND ACQUISITION	LAND ACQUISITION	\$1,550,000	DISTRICT-WIDE	4	2024-2028
		MISCELLANEOUS IMPROVEMENTS				
VARIOUS	RIGHT-OF-WAY SURVEYS	P.E. SURVEYS (ROW)	\$200,000	DISTRICT-WIDE	6	2023
		MISCELLANEOUS IMPROVEMENTS				
VARIOUS	RIGHT-OF-WAY SURVEYS	P.E. SURVEYS (ROW)	\$1,000,000	DISTRICT-WIDE	4	2024-2028
		MISCELLANEOUS IMPROVEMENTS				
VARIOUS	ON-CALL ENGINEERING	PRELIMINARY ENGINEERING	\$3,000,000	DISTRICT-WIDE	3	2023
		MISCELLANEOUS IMPROVEMENTS				

**FY 2023-2028 Rebuild Illinois
Highway Improvement Program
District 9
State Highways**

Route / Street	Location	Improvements	Est. Cost	County	MYP Years	
		TAMP Category			Past	Current
VARIOUS	DISTRICT MISCELLANEOUS	MISCELLANEOUS PROJECTS	\$500,000	DISTRICT-WIDE	3	2023
		MISCELLANEOUS IMPROVEMENTS				
VARIOUS	DISTRICTWIDE GUARDRAIL HIT & RUN	GUARDRAIL	\$350,000	DISTRICT-WIDE	6	2023
		MISCELLANEOUS IMPROVEMENTS				
VARIOUS	DISTRICTWIDE GUARDRAIL HIT & RUN	GUARDRAIL	\$1,000,000	DISTRICT-WIDE	5	2024-2028
		MISCELLANEOUS IMPROVEMENTS				
VARIOUS	MISCELLANEOUS UTILITY ADJUSTMENTS	UTILITY ADJUSTMENT	\$250,000	DISTRICT-WIDE	6	2023
		MISCELLANEOUS IMPROVEMENTS				
VARIOUS	MISCELLANEOUS UTILITY ADJUSTMENTS	UTILITY ADJUSTMENT	\$1,157,000	DISTRICT-WIDE	5	2024-2028
		MISCELLANEOUS IMPROVEMENTS				
VARIOUS	ADA IMPROVEMENTS	ADA IMPROVEMENTS	\$150,000	DISTRICT-WIDE	6	2023
		MISCELLANEOUS IMPROVEMENTS				

**FY 2023-2028 Rebuild Illinois
Highway Improvement Program
District 9
State Highways**

Route / Street	Location	Improvements	Est. Cost	County	MYP Years	
		TAMP Category			Past	Current
VARIOUS	ADA IMPROVEMENTS	ADA IMPROVEMENTS	\$750,000	DISTRICT-WIDE	5	2024-2028
		MISCELLANEOUS IMPROVEMENTS				
VARIOUS	HIGHWAY SAFETY IMPROVEMENT PROGRAM PROJECTS	SAFETY IMPROVEMENTS	\$3,720,000	DISTRICT-WIDE	6	2023
		MISCELLANEOUS IMPROVEMENTS				
VARIOUS	HIGHWAY SAFETY IMPROVEMENT PROGRAM PROJECTS	SAFETY IMPROVEMENTS	\$18,813,000	DISTRICT-WIDE	5	2024-2028
		MISCELLANEOUS IMPROVEMENTS				
VARIOUS	BRIDGE DECK SEALING	BRIDGE DECK SEALING	\$250,000	DISTRICT-WIDE	2	2023
		PRESERVATION - BRIDGES				
VARIOUS	PAVEMENT PRESERVATION	SMART OVERLAY	\$7,500,000	DISTRICT-WIDE	4	2024-2028
		PRESERVATION - PAVEMENTS				

**FY 2023-2028 Rebuild Illinois
Highway Improvement Program
District 9
State Highways**

Route / Street	Location	Improvements	Est. Cost	County	MYP Years	
		TAMP Category			Past	Current
VARIOUS	STRUCTURE PRESERVATION	BRIDGE JOINT REPLACE/REPAIR	\$7,500,000	DISTRICT-WIDE	5	2024-2028
		PRESERVATION - BRIDGES				
VARIOUS	BRIDGE ENGINEERING	PRELIMINARY ENGINEERING	\$2,500,000	DISTRICT-WIDE	3	2023
		MISCELLANEOUS IMPROVEMENTS				
VARIOUS	BRIDGE ENGINEERING	PRELIMINARY ENGINEERING	\$4,000,000	DISTRICT-WIDE	3	2024-2028
		MISCELLANEOUS IMPROVEMENTS				
VARIOUS	BRIDGE ENGINEERING FOR BRIDGE BUNDLING	PRELIMINARY ENGINEERING	\$700,000	DISTRICT-WIDE	1	2023
	BRIDGE BUNDLING PROJECT	MISCELLANEOUS IMPROVEMENTS				
VARIOUS	BRIDGE ENGINEERING FOR BRIDGE BUNDLING	PRELIMINARY ENGINEERING	\$1,578,000	DISTRICT-WIDE	1	2024-2028
	BRIDGE BUNDLING PROJECT	MISCELLANEOUS IMPROVEMENTS				

**FY 2023-2028 Rebuild Illinois
Highway Improvement Program
District 9
State Highways**

Route / Street	Location	Improvements	Est. Cost	County	MYP Years	
		TAMP Category			Past	Current
VARIOUS	VARIOUS CONSTRUCTION ENGINEERING	CONSTRUCTION ENGINEERING	\$3,300,000	DISTRICT-WIDE	4	2023
		MISCELLANEOUS IMPROVEMENTS				
VARIOUS	VARIOUS CONSTRUCTION ENGINEERING	CONSTRUCTION ENGINEERING	\$1,500,000	DISTRICT-WIDE	1	2024-2028
		MISCELLANEOUS IMPROVEMENTS				
VARIOUS	VARIOUS CONSTRUCTION ENGINEERING FOR BRIDGE BUNDLING <i>BRIDGE BUNDLING PROJECT</i>	CONSTRUCTION ENGINEERING	\$1,500,000	DISTRICT-WIDE	1	2024-2028
		MISCELLANEOUS IMPROVEMENTS				
VARIOUS	VARIOUS MATERIALS INSPECTION ENGINEERING	CONSTRUCTION ENGINEERING	\$500,000	DISTRICT-WIDE	1	2023
		MISCELLANEOUS IMPROVEMENTS				
VARIOUS	VARIOUS GEOTECHNICAL ENGINEERING	PRELIMINARY ENGINEERING	\$400,000	DISTRICT-WIDE	1	2024-2028
		MISCELLANEOUS IMPROVEMENTS				

**FY 2023-2028 Rebuild Illinois
Highway Improvement Program
District 9
State Highways**

Route / Street	Location	Improvements	Est. Cost	County	MYP Years	
		TAMP Category			Past	Current
VARIOUS	VARIOUS TREE REPLACEMENT	MISCELLANEOUS	\$20,000	DISTRICT-WIDE	1	2023
		MISCELLANEOUS IMPROVEMENTS				
VARIOUS	VARIOUS TREE REPLACEMENT	MISCELLANEOUS	\$40,000	DISTRICT-WIDE	1	2024-2028
		MISCELLANEOUS IMPROVEMENTS				
W SOUTH ST	W I-57 RAMPS TO ILL 37 IN DIX Miles = 0.90	DESIGNED OVERLAY	\$600,000	JEFFERSON	3	2024-2028
		REHABILITATION - PAVEMENTS				
Roadway Information						
Miles	AADT	Truck Pct	NHS			
0.90	2,927	10.4	N			

DISTRICT 9

FY 2023-2026

PROPOSED LOCAL PROJECTS

**FY 2023-2026 Rebuild Illinois
Highway Improvement Program
District 9
Local Highways**

Route / Street	Location	Improvements	Est. Cost	County	MYP Years	
		TAMP Category			Past	Current
900 E RD	AT DRAINAGE DITCH 2.5 MI E OF BURNT PRAIRIE	BRIDGE REPLACEMENT	\$200,000	WHITE	7	2024-2028
		RECONSTRUCTION - BRIDGES				
900 E RD	AT DRAINAGE DITCH 2.5 MI E OF BURNT PRAIRIE	CONSTRUCTION ENGINEERING	\$8,000	WHITE	7	2024-2028
		RECONSTRUCTION - BRIDGES				
CH 1 1150 E RD	AT SKILLET FORK 4 MI N OF CARM	P.E. (PHASE II)	\$200,000	WHITE	1	2024-2028
		RECONSTRUCTION - BRIDGES				
CH 1 NEW COLUMBIA RD	TEAGUE HILL RD TO BENTON RD Miles = 3.68	STANDARD OVERLAY	\$625,000	MASSAC	4	2023
		REHABILITATION - PAVEMENTS				
CH 1 NEW COLUMBIA RD	BENTON RD TO 2.3 MI S OF BENTON RD Miles = 2.30	STANDARD OVERLAY	\$425,000	MASSAC	2	2024-2028
		REHABILITATION - PAVEMENTS				
CH 2 LOG CABIN RD	JEFFERSON CO LINE TO ILL 14 Miles = 5.64	STANDARD OVERLAY	\$650,000	FRANKLIN	2	2023
		REHABILITATION - PAVEMENTS				

**FY 2023-2026 Rebuild Illinois
Highway Improvement Program
District 9
Local Highways**

Route / Street	Location	Improvements	Est. Cost	County	MYP Years	
		TAMP Category			Past	Current
CH 4 GRAPEVINE TRAIL	AT CLEAR CREEK DITCH 2.5 MI E OF MCCLURE	P.E. (PHASE I)	\$400,000	ALEXANDER	1	2023
ILLINOIS SPECIAL BRIDGE PROGRAM LOCAL PROJECT; CONTINGENT UPON LOCAL AGENCY PROVIDING MATCHING FUNDS.						
RECONSTRUCTION - BRIDGES						
CH 4 GRAPEVINE TRAIL	AT CLEAR CREEK DITCH 2.5 MI E OF MCCLURE	LAND ACQUISITION	\$50,000	ALEXANDER	1	2024-2028
ILLINOIS SPECIAL BRIDGE PROGRAM LOCAL PROJECT; CONTINGENT UPON LOCAL AGENCY PROVIDING MATCHING FUNDS.						
RECONSTRUCTION - BRIDGES						
CH 4 GRAPEVINE TRAIL	AT CLEAR CREEK DITCH 2.5 MI E OF MCCLURE	BRIDGE REPLACEMENT	\$6,660,000	ALEXANDER	2	2024-2028
ILLINOIS SPECIAL BRIDGE PROGRAM LOCAL PROJECT; CONTINGENT UPON LOCAL AGENCY PROVIDING MATCHING FUNDS.						
RECONSTRUCTION - BRIDGES						
CH 4 GRAPEVINE TRAIL	AT CLEAR CREEK DITCH 2.5 MI E OF MCCLURE	CONSTRUCTION ENGINEERING	\$740,000	ALEXANDER	2	2024-2028
ILLINOIS SPECIAL BRIDGE PROGRAM LOCAL PROJECT; CONTINGENT UPON LOCAL AGENCY PROVIDING MATCHING FUNDS.						
RECONSTRUCTION - BRIDGES						
CH 4 GRAPEVINE TRAIL	SEXTON CREEK TO ILL 127 Miles = 7.60	DESIGNED OVERLAY	\$1,030,000	ALEXANDER	1	2023
REHABILITATION - PAVEMENTS						

**FY 2023-2026 Rebuild Illinois
Highway Improvement Program
District 9
Local Highways**

Route / Street	Location	Improvements	Est. Cost	County	MYP Years	
		TAMP Category			Past	Current
CH 4 GRAPEVINE TRAIL	SEXTON CREEK TO ILL 127	CONSTRUCTION ENGINEERING	\$71,000	ALEXANDER	1	2023
		REHABILITATION - PAVEMENTS				
CH 5 PERKS RD	US 51 TO 0.3 MI W OF GRODNER LN Miles = 2.40	STANDARD OVERLAY	\$550,000	PULASKI	5	2024-2028
		REHABILITATION - PAVEMENTS				
CH 5 PERKS RD	US 51 TO 0.3 MI W OF GRODNER LN	CONSTRUCTION ENGINEERING	\$8,000	PULASKI	5	2024-2028
		REHABILITATION - PAVEMENTS				
CH 7 CH 25 EPWORTH RD	CARMI ECL TO 1300 N RD Miles = 3.11	STANDARD OVERLAY	\$1,500,000	WHITE	5	2024-2028
		REHABILITATION - PAVEMENTS				
CH 7 CH 25 EPWORTH RD	CARMI ECL TO 1300 N RD	CONSTRUCTION ENGINEERING	\$12,000	WHITE	5	2024-2028
		REHABILITATION - PAVEMENTS				
CH 7 EPWORTH RD	1300 N RD TO 1100 N RD Miles = 2.02	STANDARD OVERLAY	\$1,120,000	WHITE	3	2023
		REHABILITATION - PAVEMENTS				

**FY 2023-2026 Rebuild Illinois
Highway Improvement Program
District 9
Local Highways**

Route / Street	Location	Improvements	Est. Cost	County	MYP Years	
		TAMP Category			Past	Current
CH 7 EPWORTH RD	1300 N RD TO 1100 N RD	CONSTRUCTION ENGINEERING	\$12,000	WHITE	3	2023
		REHABILITATION - PAVEMENTS				
CH 7 SHAWNEE COLLEGE RD	AT UNNAMED CREEK 2 MI SE OF ULLIN	CULVERT REPLACEMENT	\$370,000	PULASKI	4	2024-2028
		RECONSTRUCTION - BRIDGES				
CH 7 SHAWNEE COLLEGE RD	AT UNNAMED CREEK 2 MI SE OF ULLIN	CONSTRUCTION ENGINEERING	\$24,000	PULASKI	4	2024-2028
		RECONSTRUCTION - BRIDGES				
CH 8 WING HILL RD	0.4 MI E OF COBDEN TO US 51 Miles = 1.31	STANDARD OVERLAY	\$400,000	UNION	1	2024-2028
		REHABILITATION - PAVEMENTS				
CH 8 OZARK RD	US 45 TO POPE CO LINE Miles = 3.98	DESIGNED OVERLAY	\$1,500,000	JOHNSON	1	2024-2028
		REHABILITATION - PAVEMENTS				
CH 8 CRESTWOOD RD	AT BARNES CREEK 7.2 MI N OF BROOKPORT	BRIDGE REPLACEMENT	\$300,000	MASSAC	1	2024-2028
		RECONSTRUCTION - BRIDGES				

**FY 2023-2026 Rebuild Illinois
Highway Improvement Program
District 9
Local Highways**

Route / Street	Location	Improvements	Est. Cost	County	MYP Years	
		TAMP Category			Past	Current
CH 9 WOODLAWN RD	0.4 MI N OF I-64 TO 0.2 MI S OF I-64 N OF WOODLAWN Miles = 0.58	DESIGNED OVERLAY	\$2,000,000	JEFFERSON	1	2024-2028
		REHABILITATION - PAVEMENTS				
CH 10 1700 N RD	ILL 242 TO 1200 E RD Miles = 3.88	STANDARD OVERLAY	\$450,000	HAMILTON	6	2024-2028
		REHABILITATION - PAVEMENTS				
CH 16 TULLER RD	AT DRAINAGE DITCH 1.6 MI S OF CARRIER MILLS	BRIDGE (NEW)	\$220,000	SALINE	3	2023
		INITIAL CONSTRUCTION - BRIDGES				
CH 16 TULLER RD	AT DRAINAGE DITCH 1.6 MI S OF CARRIER MILLS	CONSTRUCTION ENGINEERING	\$16,000	SALINE	3	2023
		INITIAL CONSTRUCTION - BRIDGES				
CH 25 GRASSY RD	AT LITTLE WOLF CREEK 0.8 MI W OF ILL 148	BRIDGE REPLACEMENT	\$600,000	WILLIAMSON	4	2024-2028
		RECONSTRUCTION - BRIDGES				
CH 25 GRASSY RD	AT LITTLE WOLF CREEK 0.8 MI W OF ILL 148	CONSTRUCTION ENGINEERING	\$40,000	WILLIAMSON	4	2024-2028
		RECONSTRUCTION - BRIDGES				

**FY 2023-2026 Rebuild Illinois
Highway Improvement Program
District 9
Local Highways**

Route / Street	Location	Improvements	Est. Cost	County	MYP Years	
		TAMP Category			Past	Current
CH 26 SPILLWAY RD	ILL 13 TO HAYTON SCHOOL RD Miles = 5.45	STANDARD OVERLAY	\$1,600,000	WILLIAMSON JACKSON	2	2024-2028
		REHABILITATION - PAVEMENTS				
CH 26 SPILLWAY RD	ILL 13 TO HAYTON SCHOOL RD	CONSTRUCTION ENGINEERING	\$16,000	WILLIAMSON JACKSON	2	2024-2028
		REHABILITATION - PAVEMENTS				
COLLEGE RD	ILL 142 TO ILL 13 Miles = 4.49	STANDARD OVERLAY	\$1,400,000	SALINE	3	2023
		REHABILITATION - PAVEMENTS				
COLLEGE RD	ILL 142 TO ILL 13	CONSTRUCTION ENGINEERING	\$50,000	SALINE	3	2023
		REHABILITATION - PAVEMENTS				
COUNTY LINE RD	ILL 13 TO HOLLYHOCK RD Miles = 3.43	STANDARD OVERLAY	\$500,000	PERRY RANDOLPH	4	2024-2028
		REHABILITATION - PAVEMENTS				
DALE RD	ANDERSON SCHOOL RD TO ILL 142 Miles = 4.66	STANDARD OVERLAY	\$850,000	HAMILTON	1	2024-2028
		REHABILITATION - PAVEMENTS				

**FY 2023-2026 Rebuild Illinois
Highway Improvement Program
District 9
Local Highways**

Route / Street	Location	Improvements	Est. Cost	County	MYP Years	
		TAMP Category			Past	Current
DALE RD	ANDERSON SCHOOL RD TO ILL 142	CONSTRUCTION ENGINEERING	\$24,000	HAMILTON	1	2024-2028
		REHABILITATION - PAVEMENTS				
DIVISION ST	SYCAMORE RD TO HOWERTON ST	P.E. (PHASE I)	\$221,000	WILLIAMSON	1	2023
		RECONSTRUCTION - PAVEMENTS				
E COLLEGE ST	AT PILES FORK CREEK 0.1 MI E OF S WALL ST	CULVERT REPLACEMENT	\$560,000	JACKSON	3	2024-2028
		RECONSTRUCTION - BRIDGES				
E COLLEGE ST	AT PILES FORK CREEK 0.1 MI E OF S WALL ST	CONSTRUCTION ENGINEERING	\$52,000	JACKSON	3	2024-2028
		RECONSTRUCTION - BRIDGES				
E DIVIDE RD	MESEKE LN TO PAPERTOWN LN Miles = 2.33	STANDARD OVERLAY	\$500,000	JEFFERSON	3	2024-2028
		REHABILITATION - PAVEMENTS				
E GRAND AVE	HURRICANE RD TO ILL 148 Miles = 1.52	STANDARD OVERLAY	\$500,000	WILLIAMSON	4	2024-2028
		REHABILITATION - PAVEMENTS				

**FY 2023-2026 Rebuild Illinois
Highway Improvement Program
District 9
Local Highways**

Route / Street	Location	Improvements	Est. Cost	County	MYP Years	
		TAMP Category			Past	Current
E GRAND AVE	HURRICANE RD TO ILL 148	CONSTRUCTION ENGINEERING	\$24,000	WILLIAMSON	4	2024-2028
		REHABILITATION - PAVEMENTS				
E HERRIN ST N 3RD ST	E HERRIN ST: ILL 148 TO N 3RD ST; N 3RD ST: N OF E BOND ST TO E HERRIN ST Miles = 1.13	STANDARD OVERLAY	\$925,000	WILLIAMSON	3	2023
		REHABILITATION - PAVEMENTS				
E HERRIN ST N 3RD ST	E HERRIN ST: ILL 148 TO N 3RD ST; N 3RD ST: N OF E BOND ST TO E HERRIN ST	CONSTRUCTION ENGINEERING	\$40,000	WILLIAMSON	3	2023
		REHABILITATION - PAVEMENTS				
ELDORADO BLKTP	SALINE CO LINE TO ILL 1 Miles = 5.03	STANDARD OVERLAY	\$1,300,000	GALLATIN	1	2024-2028
		REHABILITATION - PAVEMENTS				
ELDORADO BLKTP	SALINE CO LINE TO ILL 1	CONSTRUCTION ENGINEERING	\$60,000	GALLATIN	1	2024-2028
		REHABILITATION - PAVEMENTS				
ELKVILLE RD	HAULAGE RD TO US 51 Miles = 2.63	STANDARD OVERLAY	\$725,000	JACKSON	3	2023
		REHABILITATION - PAVEMENTS				

**FY 2023-2026 Rebuild Illinois
Highway Improvement Program
District 9
Local Highways**

Route / Street	Location	Improvements	Est. Cost	County	MYP Years	
		TAMP Category			Past	Current
ELKVILLE RD	HAULAGE RD TO US 51	CONSTRUCTION ENGINEERING	\$12,000	JACKSON	3	2023
		REHABILITATION - PAVEMENTS				
GALATIA RD	CEDAR POINT RD TO ILL 34 Miles = 1.55	STANDARD OVERLAY	\$550,000	SALINE	3	2024-2028
		REHABILITATION - PAVEMENTS				
GALATIA RD	CEDAR POINT RD TO ILL 34	CONSTRUCTION ENGINEERING	\$30,000	SALINE	3	2024-2028
		REHABILITATION - PAVEMENTS				
GREENS MARKET RD	AT SIXMILE CREEK 1 MI W OF US 51	BRIDGE REPLACEMENT	\$1,294,000	PERRY	3	2024-2028
		ILLINOIS SPECIAL BRIDGE PROGRAM LOCAL PROJECT; CONTINGENT UPON LOCAL AGENCY PROVIDING MATCHING FUNDS. RECONSTRUCTION - BRIDGES				
GREENS MARKET RD	AT SIXMILE CREEK 1 MI W OF US 51	CONSTRUCTION ENGINEERING	\$45,000	PERRY	3	2024-2028
		ILLINOIS SPECIAL BRIDGE PROGRAM LOCAL PROJECT; CONTINGENT UPON LOCAL AGENCY PROVIDING MATCHING FUNDS. RECONSTRUCTION - BRIDGES				

**FY 2023-2026 Rebuild Illinois
Highway Improvement Program
District 9
Local Highways**

Route / Street	Location	Improvements	Est. Cost	County	MYP Years	
		TAMP Category			Past	Current
LOVERS LN MCHANEY RD	LOVERS LN: ILL 13 TO MCHANEY ST; MCHANEY ST: LOVERS LN TO FEAZEL ST Miles = 1.36	STANDARD OVERLAY	\$250,000	SALINE	2	2024-2028
		REHABILITATION - PAVEMENTS				
LOVERS LN MCHANEY RD	LOVERS LN: ILL 13 TO MCHANEY ST; MCHANEY ST: LOVERS LN TO FEAZEL ST	CONSTRUCTION ENGINEERING	\$20,000	SALINE	2	2024-2028
		REHABILITATION - PAVEMENTS				
MAIN ST MARKET ST	MAIN ST: GRANITE ST TO VIRGINIA ST; MARKET ST: CALVERT ST TO THORN ST Miles = 0.73	RECONSTRUCTION	\$1,200,000	WILLIAMSON	1	2023
		RECONSTRUCTION - PAVEMENTS				
N BREHM LN	I-64 RAMPS (EB) TO ILL 142 Miles = 2.77	STANDARD OVERLAY	\$700,000	JEFFERSON	4	2024-2028
		REHABILITATION - PAVEMENTS				
N BREHM LN	I-64 RAMPS (EB) TO ILL 142	CONSTRUCTION ENGINEERING	\$4,000	JEFFERSON	4	2024-2028
		REHABILITATION - PAVEMENTS				
N DU QUOIN ST	AT SUGAR CREEK 0.2 MI S OF PETROFF RD	BRIDGE REPLACEMENT	\$200,000	FRANKLIN	4	2023
		RECONSTRUCTION - BRIDGES				

**FY 2023-2026 Rebuild Illinois
Highway Improvement Program
District 9
Local Highways**

Route / Street	Location	Improvements	Est. Cost	County	MYP Years	
		TAMP Category			Past	Current
N DU QUOIN ST	AT SUGAR CREEK 0.2 MI S OF PETROFF RD	CONSTRUCTION ENGINEERING	\$40,000	FRANKLIN	4	2023
		RECONSTRUCTION - BRIDGES				
N HORRELL AVE ST. LOUIS ST	N HORRELL AVE: N OF 9TH ST TO FRANKFORT DR; ST. LOUIS ST: N HORRELL AVE TO ILL 149 Miles = 0.81	DESIGNED OVERLAY WIDENING EXISTING PAVEMENT	\$1,500,000	FRANKLIN	5	2024-2028
		REHABILITATION - PAVEMENTS				
N HORRELL AVE ST. LOUIS ST	N HORRELL AVE: N OF 9TH ST TO FRANKFORT DR; ST. LOUIS ST: N HORRELL AVE TO ILL 149	CONSTRUCTION ENGINEERING	\$60,000	FRANKLIN	3	2024-2028
		REHABILITATION - PAVEMENTS				
N THOMPSONVILLE RD	EWING RD TO ILL 14 Miles = 1.18	STANDARD OVERLAY	\$250,000	FRANKLIN	5	2024-2028
		REHABILITATION - PAVEMENTS				
N WOLF CREEK RD	DONNA DR TO OLD ILL 13 Miles = 0.30	STANDARD OVERLAY	\$600,000	WILLIAMSON	1	2024-2028
		REHABILITATION - PAVEMENTS				
N WOLF CREEK RD	DONNA DR TO OLD ILL 13	CONSTRUCTION ENGINEERING	\$24,000	WILLIAMSON	1	2024-2028
		REHABILITATION - PAVEMENTS				

**FY 2023-2026 Rebuild Illinois
Highway Improvement Program
District 9
Local Highways**

Route / Street	Location	Improvements	Est. Cost	County	MYP Years	
		TAMP Category			Past	Current
NUNERT RD	W JACOB RD TO LAKE ST Miles = 3.76	DESIGNED OVERLAY	\$400,000	JACKSON	1	2024-2028
		REHABILITATION - PAVEMENTS				
OLD FAIRFIELD RD	ILL 15 TO CAMPGROUND LN Miles = 3.37	STANDARD OVERLAY	\$1,125,000	JEFFERSON	2	2024-2028
		REHABILITATION - PAVEMENTS				
OLD FAIRFIELD RD	ILL 15 TO CAMPGROUND LN	CONSTRUCTION ENGINEERING	\$4,000	JEFFERSON	1	2024-2028
		REHABILITATION - PAVEMENTS				
OLD ROUTE 146 LOOP	AT DUTCHMAN CREEK 1.5 MI E OF ILL 37	BRIDGE REPLACEMENT	\$1,167,000	JOHNSON	1	2024-2028
		ILLINOIS SPECIAL BRIDGE PROGRAM LOCAL PROJECT; CONTINGENT UPON LOCAL AGENCY PROVIDING MATCHING FUNDS. RECONSTRUCTION - BRIDGES				
OLD ROUTE 146 LOOP	AT DUTCHMAN CREEK 1.5 MI E OF ILL 37	CONSTRUCTION ENGINEERING	\$60,000	JOHNSON	1	2024-2028
		ILLINOIS SPECIAL BRIDGE PROGRAM LOCAL PROJECT; CONTINGENT UPON LOCAL AGENCY PROVIDING MATCHING FUNDS. RECONSTRUCTION - BRIDGES				

**FY 2023-2026 Rebuild Illinois
Highway Improvement Program
District 9
Local Highways**

Route / Street	Location	Improvements	Est. Cost	County	MYP Years	
		TAMP Category			Past	Current
PENTECOST RD OLD BAINBRIDGE TRAIL W MAIN ST / OLD ROUTE 13	PENTECOST RD: S OF W DEYOUNG ST TO OLD ROUTE 13; OLD BAINBRIDGE TRAIL: S OF W DEYOUNG ST TO OLD ROUTE 13; W MAIN ST / OLD ROUTE 13: N PLAINS AVE TO BOSWELL RD Miles = 2.82	STANDARD OVERLAY	\$675,000	WILLIAMSON	3	2024-2028
		REHABILITATION - PAVEMENTS				
PENTECOST RD OLD BAINBRIDGE TRAIL W MAIN ST / OLD ROUTE 13	PENTECOST RD: S OF W DEYOUNG ST TO OLD ROUTE 13; OLD BAINBRIDGE TRAIL: S OF W DEYOUNG ST TO OLD ROUTE 13; W MAIN ST / OLD ROUTE 13: N PLAINS AVE TO BOSWELL RD	CONSTRUCTION ENGINEERING	\$32,000	WILLIAMSON	3	2024-2028
		REHABILITATION - PAVEMENTS				
PITTSBURG RD	CORINTH RD TO ILL 13 Miles = 6.29	STANDARD OVERLAY	\$1,475,000	WILLIAMSON	1	2023
		REHABILITATION - PAVEMENTS				
PITTSBURG RD	CORINTH RD TO ILL 13	CONSTRUCTION ENGINEERING	\$32,000	WILLIAMSON	1	2023
		REHABILITATION - PAVEMENTS				
PYATT-CUTLER RD	UNION SCHOOL RD TO ILL 13/127 Miles = 6.76	STANDARD OVERLAY	\$1,498,000	PERRY	9	2023
		REHABILITATION - PAVEMENTS				

**FY 2023-2026 Rebuild Illinois
Highway Improvement Program
District 9
Local Highways**

Route / Street	Location	Improvements	Est. Cost	County	MYP Years	
		TAMP Category			Past	Current
RICHVIEW RD	FAIRDRIVE LN TO SHILOH DR Miles = 6.18	STANDARD OVERLAY	\$900,000	JEFFERSON	1	2024-2028
		REHABILITATION - PAVEMENTS				
RIDGWAY / NEW HAVEN RD	MURPHY ST IN RIDGWAY TO SHAWNEETOWN / NEW HAVEN RD Miles = 3.70	STANDARD OVERLAY	\$550,000	GALLATIN	1	2023
		REHABILITATION - PAVEMENTS				
RIDGWAY / NEW HAVEN RD	MURPHY ST IN RIDGWAY TO SHAWNEETOWN / NEW HAVEN RD	CONSTRUCTION ENGINEERING	\$16,000	GALLATIN	1	2023
		REHABILITATION - PAVEMENTS				
ROYALTON RD	US 51 TO FRANKLIN CO LINE Miles = 5.02	DESIGNED OVERLAY	\$1,125,000	JACKSON	2	2024-2028
		REHABILITATION - PAVEMENTS				
ROYALTON RD	US 51 TO FRANKLIN CO LINE	CONSTRUCTION ENGINEERING	\$24,000	JACKSON	2	2024-2028
		REHABILITATION - PAVEMENTS				

**FY 2023-2026 Rebuild Illinois
Highway Improvement Program
District 9
Local Highways**

Route / Street	Location	Improvements	Est. Cost	County	MYP Years	
		TAMP Category			Past	Current
S ACCESS RD	GRAND AVE TO 0.5 MI S IN HERRIN Miles = 0.51	NEW CONSTRUCTION	\$1,294,000	WILLIAMSON	7	2024-2028
<i>SAFETEA-LU HIGH PRIORITY PROJECT. STATE AND/OR LOCAL MATCH REQUIRED. THIS EARMARK WILL BE FUNDED SEPARATELY.</i>						
INITIAL CONSTRUCTION - PAVEMENTS						
S ACCESS RD	GRAND AVE TO 0.5 MI S IN HERRIN	CONSTRUCTION ENGINEERING	\$64,000	WILLIAMSON	4	2024-2028
RECONSTRUCTION - PAVEMENTS						
S DAHLGREN RD	1725 N RD TO ILL 14 Miles = 5.45	STANDARD OVERLAY	\$850,000	HAMILTON	3	2023
REHABILITATION - PAVEMENTS						
S DAHLGREN RD	1725 N RD TO ILL 14	CONSTRUCTION ENGINEERING	\$12,000	HAMILTON	1	2023
REHABILITATION - PAVEMENTS						
SHAWNEETOWN / NEW HAVEN RD	AT S FORK CYPRESS CREEK 3 MI N OF ILL 13	BRIDGE REPLACEMENT	\$200,000	GALLATIN	3	2023
RECONSTRUCTION - BRIDGES						

**FY 2023-2026 Rebuild Illinois
Highway Improvement Program
District 9
Local Highways**

Route / Street	Location	Improvements	Est. Cost	County	MYP Years	
		TAMP Category			Past	Current
SHAWNEETOWN / NEW HAVEN RD	AT S FORK CYPRESS CREEK 3 MI N OF ILL 13	CONSTRUCTION ENGINEERING	\$20,000	GALLATIN	3	2023
		RECONSTRUCTION - BRIDGES				
SPARROW RD	OVER ICG RR 2 MI N OF BLUFORD	BRIDGE REPLACEMENT	\$260,000	JEFFERSON	6	2024-2028
		RECONSTRUCTION - BRIDGES				
SPARROW RD	OVER ICG RR 2 MI N OF BLUFORD	CONSTRUCTION ENGINEERING	\$5,000	JEFFERSON	6	2024-2028
		RECONSTRUCTION - BRIDGES				
THOMPSONVILLE RD	LOCUST GROVE RD TO CORINTH RD Miles = 2.15	STANDARD OVERLAY	\$550,000	WILLIAMSON	2	2023
		REHABILITATION - PAVEMENTS				
THOMPSONVILLE RD	LOCUST GROVE RD TO CORINTH RD	CONSTRUCTION ENGINEERING	\$24,000	WILLIAMSON	2	2023
		REHABILITATION - PAVEMENTS				
TICK RIDGE RD	ILL 37 TO E OF RIVERVIEW RD Miles = 4.41	STANDARD OVERLAY	\$900,000	PULASKI	5	2024-2028
		REHABILITATION - PAVEMENTS				

**FY 2023-2026 Rebuild Illinois
Highway Improvement Program
District 9
Local Highways**

Route / Street	Location	Improvements	Est. Cost	County	MYP Years	
		TAMP Category			Past	Current
TICK RIDGE RD	ILL 37 TO E OF RIVERVIEW RD	CONSTRUCTION ENGINEERING	\$10,000	PULASKI	5	2024-2028
		REHABILITATION - PAVEMENTS				
TICK RIDGE RD	POST CREEK CUT-OFF TO MASSAC CO LINE Miles = 1.91	STANDARD OVERLAY	\$600,000	PULASKI	4	2024-2028
		REHABILITATION - PAVEMENTS				
TICK RIDGE RD	POST CREEK CUT-OFF TO MASSAC CO LINE	CONSTRUCTION ENGINEERING	\$8,000	PULASKI	4	2024-2028
		REHABILITATION - PAVEMENTS				
TOLLE RD	E BREEZEWAY RD TO N MILLER LAKE LN Miles = 5.60	STANDARD OVERLAY	\$1,300,000	JEFFERSON	3	2024-2028
		REHABILITATION - PAVEMENTS				
TOWN CREEK RD	ILL 3 TO 0.1 MI SW OF GRIMSBY RD Miles = 1.50	STANDARD OVERLAY	\$515,000	JACKSON	6	2024-2028
		REHABILITATION - PAVEMENTS				
TOWN CREEK RD	ILL 3 TO 0.1 MI SW OF GRIMSBY RD	CONSTRUCTION ENGINEERING	\$20,000	JACKSON	6	2024-2028
		REHABILITATION - PAVEMENTS				

**FY 2023-2026 Rebuild Illinois
Highway Improvement Program
District 9
Local Highways**

Route / Street	Location	Improvements	Est. Cost	County	MYP Years	
		TAMP Category			Past	Current
TR 17 UNION SPRINGS RD	AT MILL CREEK 2 MI E OF ALTO PASS	BRIDGE REPLACEMENT	\$300,000	UNION	1	2024-2028
		RECONSTRUCTION - BRIDGES				
TR 17 UNION SPRINGS RD	AT MILL CREEK 2 MI E OF ALTO PASS	CONSTRUCTION ENGINEERING	\$8,000	UNION	1	2024-2028
		RECONSTRUCTION - BRIDGES				
TR 25 HARRIS CREEK RD	AT HARRIS CREEK 1.5 MI SE OF CADIZ	BRIDGE REPLACEMENT	\$150,000	HARDIN	4	2024-2028
		RECONSTRUCTION - BRIDGES				
TR 25 HARRIS CREEK RD	AT HARRIS CREEK 1.5 MI SE OF CADIZ	CONSTRUCTION ENGINEERING	\$8,000	HARDIN	4	2024-2028
		RECONSTRUCTION - BRIDGES				
TR 99 SCHLENKER RD	AT BRADSHAW CREEK 2 MI W OF LICK CREEK RD	BRIDGE REPLACEMENT	\$300,000	UNION	1	2024-2028
		RECONSTRUCTION - BRIDGES				
TR 99 SCHLENKER RD	AT BRADSHAW CREEK 2 MI W OF LICK CREEK RD	CONSTRUCTION ENGINEERING	\$8,000	UNION	1	2024-2028
		RECONSTRUCTION - BRIDGES				

**FY 2023-2026 Rebuild Illinois
Highway Improvement Program
District 9
Local Highways**

Route / Street	Location	Improvements	Est. Cost	County	MYP Years	
		TAMP Category			Past	Current
TR 119 UNION GROVE RD	AT STREAM 0.1 MI SW OF ELDORADO	BRIDGE REPLACEMENT	\$220,000	SALINE	2	2024-2028
		RECONSTRUCTION - BRIDGES				
TR 119 UNION GROVE RD	AT STREAM 0.1 MI SW OF ELDORADO	CONSTRUCTION ENGINEERING	\$16,000	SALINE	2	2024-2028
		RECONSTRUCTION - BRIDGES				
TR 228 JOHNSON DAIRY RD	AT PORTERFIELD CREEK 0.2 MI S OF CYPRESS RD	BRIDGE REPLACEMENT	\$300,000	UNION	2	2024-2028
		RECONSTRUCTION - BRIDGES				
TR 276 NEW HOPE RD	AT TRIB LICK CREEK 0.3 MI E OF CH 20	BRIDGE REPLACEMENT	\$300,000	UNION	2	2024-2028
		RECONSTRUCTION - BRIDGES				
TR 276 NEW HOPE RD	AT TRIB LICK CREEK 0.3 MI E OF CH 20	CONSTRUCTION ENGINEERING	\$12,000	UNION	1	2024-2028
		RECONSTRUCTION - BRIDGES				
TRUAX TRAER RD	ILL 127 TO BATTEAU RD Miles = 2.64	DESIGNED OVERLAY	\$685,000	JACKSON	1	2024-2028
		REHABILITATION - PAVEMENTS				

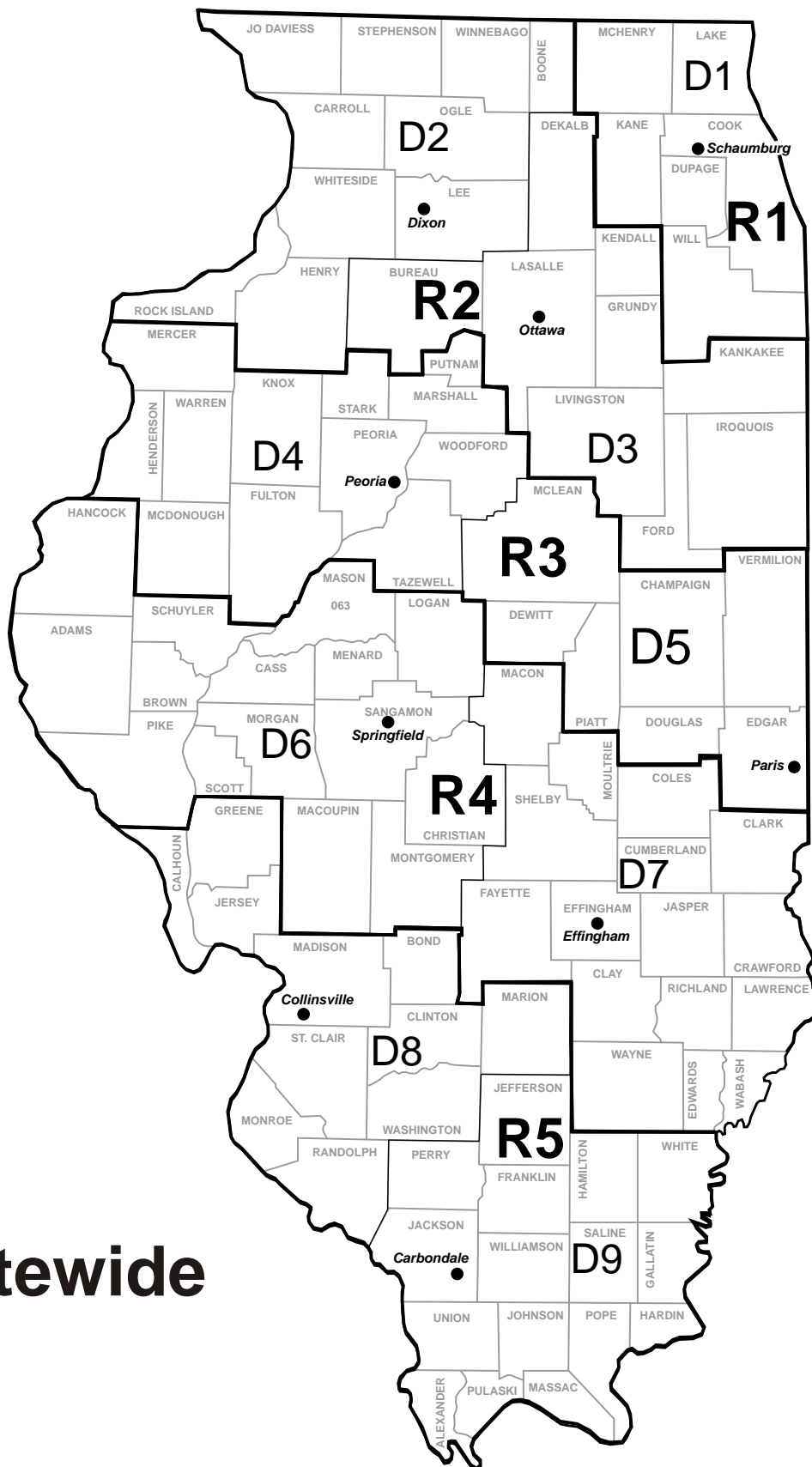
**FY 2023-2026 Rebuild Illinois
Highway Improvement Program
District 9
Local Highways**

Route / Street	Location	Improvements	Est. Cost	County	MYP Years	
		TAMP Category			Past	Current
TRUAX TRAER RD	ILL 127 TO BATTEAU RD	CONSTRUCTION ENGINEERING	\$24,000	JACKSON	1	2024-2028
		REHABILITATION - PAVEMENTS				
TUNNEL HILL RD	ILL 37 TO PARRISH RIDGE RD Miles = 2.87	STANDARD OVERLAY	\$1,500,000	JOHNSON	7	2023
		REHABILITATION - PAVEMENTS				
VARIOUS	VARIOUS LOCATIONS IN HAMILTON CO Miles = 35.50	CHIP SEAL-A1	\$450,000	HAMILTON	1	2024-2028
		PRESERVATION - PAVEMENTS				
VARIOUS	VARIOUS LOCATIONS IN HAMILTON CO	CONSTRUCTION ENGINEERING	\$12,000	HAMILTON	1	2024-2028
		PRESERVATION - PAVEMENTS				
W PLEASANT HILL RD	UNION HILL RD TO MCLAFFERTY RD	P.E. (PHASE I)	\$100,000	JACKSON	1	2023
		RECONSTRUCTION - PAVEMENTS				
W PLEASANT HILL RD	UNION HILL RD TO MCLAFFERTY RD	LAND ACQUISITION	\$24,000	JACKSON	1	2024-2028
		RECONSTRUCTION - PAVEMENTS				

**FY 2023-2026 Rebuild Illinois
Highway Improvement Program
District 9
Local Highways**

Route / Street	Location	Improvements	Est. Cost	County	MYP Years	
		TAMP Category			Past	Current
W PLEASANT HILL RD	UNION HILL RD TO MCLAFFERTY RD Miles = 0.50	RECONSTRUCTION	\$1,010,000	JACKSON	1	2024-2028
		RECONSTRUCTION - PAVEMENTS				

Statewide



**TRANSPORTATION PROGRAM SUMMARY
ILLINOIS DEPARTMENT OF TRANSPORTATION
STATEWIDE LINE ITEMS FOR HIGHWAY PROJECTS**

The FY 2023-2028 Proposed Highway Improvement Program includes \$2.8 billion for Statewide Line Item projects. These budget line items are used to reserve funds for types of work for which the need is anticipated but exact locations or other details are not known in program development. In some cases, actual projects are identified for these line items during the course of the current fiscal year. In other cases, the funds are reserved in the later years of the program for projects to be identified in subsequent programs. A complete list is included, but as examples, the statewide projects provide funding for:

- Work zone and highway safety
- Traffic control improvements
- Bridge maintenance activities
- Roadway-related improvements that are performed by non-state forces
- Emergency road and bridge repairs
- Federally mandated training programs and support services
- Economic Development Program
- Environmental studies
- Engineering for miscellaneous work statewide
- Railroad crossing safety projects
- Local Truck Access Route Program (TARP)
- Illinois Transportation Enhancement Program
- Safe Routes to School Program

FY 2023-2028 Rebuild Illinois Highway Improvement Program Statewide

Route / Street	Location	Improvements	Est. Cost	County	MYP Years	
		TAMP Category			Past	Current
VARIOUS	STIC (STATE TRANSPORTATION INNOVATION COUNCIL) INCENTIVE PROGRAM	PRELIMINARY ENGINEERING	\$125,000	VARIOUS	3	2023
		MISCELLANEOUS IMPROVEMENTS				
VARIOUS	COVID RELIEF - ROADSIDE HARDWARE REPAIRS	GUARDRAIL MEDIAN CABLE	\$2,800,000	STATE-WIDE	1	2023
		MISCELLANEOUS IMPROVEMENTS				
VARIOUS	COVID RELIEF - ROADSIDE HARDWARE REPAIRS	GUARDRAIL MEDIAN CABLE	\$100,000	STATE-WIDE	1	2024-2028
		MISCELLANEOUS IMPROVEMENTS				
VARIOUS	STIC (STATE TRANSPORTATION INNOVATION COUNCIL) INCENTIVE PROGRAM	PRELIMINARY ENGINEERING	\$250,000	VARIOUS	2	2024-2028
		MISCELLANEOUS IMPROVEMENTS				
VARIOUS	RAILROAD INTERCONNECT UPGRADES	RR INTERCONNECT	\$500,000		2	2023
		MISCELLANEOUS IMPROVEMENTS				
VARIOUS	RAILROAD INTERCONNECT UPGRADES	RR INTERCONNECT	\$1,000,000		2	2024-2028
		MISCELLANEOUS IMPROVEMENTS				

FY 2023-2028 Rebuild Illinois Highway Improvement Program Statewide

Route / Street	Location	Improvements	Est. Cost	County	MYP Years	
		TAMP Category			Past	Current
VARIOUS	CENTRAL MATERIALS TESTING & ENGINEERING SERVICES	CE QA/MATERIALS TESTING	\$500,000	VARIOUS	3	2023
		MISCELLANEOUS IMPROVEMENTS				
VARIOUS	CENTRAL MATERIALS TESTING & ENGINEERING SERVICES	CE QA/MATERIALS TESTING	\$1,000,000	VARIOUS	2	2024-2028
		MISCELLANEOUS IMPROVEMENTS				
VARIOUS	OUTDOOR ADVERTISING ILLEGAL SIGN REMOVAL	MISCELLANEOUS	\$1,000,000	STATE-WIDE	3	2023
		MISCELLANEOUS IMPROVEMENTS				
VARIOUS	OUTDOOR ADVERTISING ILLEGAL SIGN REMOVAL	MISCELLANEOUS	\$2,000,000	STATE-WIDE	2	2024-2028
		MISCELLANEOUS IMPROVEMENTS				
VARIOUS	BRIDGE PAINTING	BRIDGE PAINTING	\$20,000,000	STATE-WIDE	3	2023
		PRESERVATION - BRIDGES				
VARIOUS	BRIDGE PAINTING	BRIDGE PAINTING	\$44,000,000	STATE-WIDE	2	2024-2028
		PRESERVATION - BRIDGES				

FY 2023-2028 Rebuild Illinois Highway Improvement Program Statewide

Route / Street	Location	Improvements	Est. Cost	County	MYP Years	
		TAMP Category			Past	Current
VARIOUS	MAJOR BRIDGE PREVENTIVE MAINTENANCE PROGRAM	BRIDGE REPAIR	\$12,000,000	STATE-WIDE	3	2023
		PRESERVATION - BRIDGES				
VARIOUS	BRIDGE BUNDLING ENGINEERING	P.E. (PHASE I) P.E. (PHASE II) P.E. (ROW)	\$825,000	STATE-WIDE	1	2023
		MISCELLANEOUS IMPROVEMENTS				
VARIOUS	CARBON REDUCTION	MISCELLANEOUS	\$53,113,000	STATE-WIDE	1	2023
		MISCELLANEOUS IMPROVEMENTS				
VARIOUS	MAJOR BRIDGE PREVENTIVE MAINTENANCE PROGRAM	BRIDGE REPAIR	\$26,000,000	STATE-WIDE	2	2024-2028
		PRESERVATION - BRIDGES				
VARIOUS	BRIDGE BUNDLING ENGINEERING	P.E. (PHASE I) P.E. (PHASE II) P.E. (ROW)	\$2,240,000	STATE-WIDE	1	2024-2028
		MISCELLANEOUS IMPROVEMENTS				

FY 2023-2028 Rebuild Illinois Highway Improvement Program Statewide

Route / Street	Location	Improvements	Est. Cost	County	MYP Years	
		TAMP Category			Past	Current
VARIOUS	BRIDGE BUNDLING ENGINEERING	CONSTRUCTION ENGINEERING P.E. (PHASE I) P.E. (PHASE II) P.E. (ROW)	\$10,620,000	STATE-WIDE	1	2024-2028
		MISCELLANEOUS IMPROVEMENTS				
VARIOUS	BRIDGE BUNDLING CONSTRUCTION	BRIDGE REPLACEMENT CULVERT REPLACEMENT	\$5,590,000	STATE-WIDE	1	2024-2028
		MISCELLANEOUS IMPROVEMENTS				
VARIOUS	BRIDGE FORMULA	BRIDGE REPLACEMENT CULVERT REPLACEMENT	\$510,285,000	STATE-WIDE	1	2024-2028
		MISCELLANEOUS IMPROVEMENTS				
VARIOUS	CARBON REDUCTION	MISCELLANEOUS	\$280,780,000	STATE-WIDE	1	2024-2028
		MISCELLANEOUS IMPROVEMENTS				
VARIOUS	LAND ACQUISITION VARIOUS CONSULTING TASKS	P.E. PROJECT MANAGERS	\$350,000	STATE-WIDE	3	2023
		MISCELLANEOUS IMPROVEMENTS				

FY 2023-2028 Rebuild Illinois Highway Improvement Program Statewide

Route / Street	Location	Improvements	Est. Cost	County	MYP Years	
		TAMP Category			Past	Current
VARIOUS	LAND ACQUISITION VARIOUS CONSULTING TASKS	P.E. PROJECT MANAGERS	\$700,000	STATE-WIDE	2	2024-2028
		MISCELLANEOUS IMPROVEMENTS				
VARIOUS	WEIGH STATIONS	WEIGH STATION REPAIRS	\$3,175,000	STATE-WIDE	3	2023
		MISCELLANEOUS IMPROVEMENTS				
VARIOUS	WEIGH STATIONS	WEIGH STATION REPAIRS	\$6,000,000	STATE-WIDE	2	2024-2028
		MISCELLANEOUS IMPROVEMENTS				
VARIOUS	REST AREA IMPROVEMENTS & RENOVATIONS	REST AREA IMPROVEMENT	\$19,000,000	STATE-WIDE	3	2023
		MISCELLANEOUS IMPROVEMENTS				
VARIOUS	REST AREA IMPROVEMENTS & RENOVATIONS	REST AREA IMPROVEMENT	\$38,000,000	STATE-WIDE	2	2024-2028
		MISCELLANEOUS IMPROVEMENTS				
VARIOUS	HIGHWAY SAFETY IMPROVEMENT PROGRAM PROJECTS	SAFETY IMPROVEMENTS	\$29,523,000	STATE-WIDE	3	2023
		MISCELLANEOUS IMPROVEMENTS				

FY 2023-2028 Rebuild Illinois Highway Improvement Program Statewide

Route / Street	Location	Improvements	Est. Cost	County	MYP Years	
		TAMP Category			Past	Current
VARIOUS	HIGHWAY SAFETY IMPROVEMENT PROGRAM PROJECTS	SAFETY IMPROVEMENTS	\$72,550,000	STATE-WIDE	2	2024-2028
		MISCELLANEOUS IMPROVEMENTS				
VARIOUS	HIGHWAY SAFETY ENGINEERING	P.E. (PHASE I)	\$2,000,000	STATE-WIDE	3	2023
		MISCELLANEOUS IMPROVEMENTS				
VARIOUS	HIGHWAY SAFETY ENGINEERING	P.E. (PHASE I)	\$4,000,000	STATE-WIDE	2	2024-2028
		MISCELLANEOUS IMPROVEMENTS				
VARIOUS	HIGHWAY-RAILROAD CROSSINGS (STATE)	RR CROSSING IMPROVEMENT	\$10,000,000	STATE-WIDE	3	2023
		MISCELLANEOUS IMPROVEMENTS				
VARIOUS	HIGHWAY-RAILROAD CROSSINGS (STATE)	RR CROSSING IMPROVEMENT	\$20,000,000	STATE-WIDE	2	2024-2028
		MISCELLANEOUS IMPROVEMENTS				
VARIOUS	HIGHWAY-RAILROAD CROSSING SURFACE IMPROVEMENTS (STATE)	RR CROSSING IMPROVEMENT	\$2,000,000	STATE-WIDE	3	2023
		MISCELLANEOUS IMPROVEMENTS				

FY 2023-2028 Rebuild Illinois Highway Improvement Program Statewide

Route / Street	Location	Improvements	Est. Cost	County	MYP Years	
		TAMP Category			Past	Current
VARIOUS	HIGHWAY-RAILROAD CROSSING SURFACE IMPROVEMENTS (STATE)	RR CROSSING IMPROVEMENT	\$4,000,000	STATE-WIDE	2	2024-2028
		MISCELLANEOUS IMPROVEMENTS				
VARIOUS	UNDERWATER DIVING	P.E. (PHASE I)	\$500,000	STATE-WIDE	2	2024-2028
		MISCELLANEOUS IMPROVEMENTS				
VARIOUS	ILLINOIS BROADBAND CONNECTIONS PROGRAM	MISCELLANEOUS	\$1,000,000	STATE-WIDE	3	2023
		MISCELLANEOUS IMPROVEMENTS				
VARIOUS	ILLINOIS BROADBAND CONNECTIONS PROGRAM	MISCELLANEOUS	\$4,000,000	STATE-WIDE	2	2024-2028
		MISCELLANEOUS IMPROVEMENTS				
VARIOUS	FREEWAY SIGN & SIGN TRUSS REPAIR AND REPLACEMENT (COMBINED)	SIGN MAINTENANCE	\$13,000,000	STATE-WIDE	3	2023
		MISCELLANEOUS IMPROVEMENTS				
VARIOUS	FREEWAY SIGN & SIGN TRUSS REPAIR AND REPLACEMENT (COMBINED)	SIGN MAINTENANCE	\$26,000,000	STATE-WIDE	2	2024-2028
		MISCELLANEOUS IMPROVEMENTS				

FY 2023-2028 Rebuild Illinois Highway Improvement Program Statewide

Route / Street	Location	Improvements	Est. Cost	County	MYP Years	
		TAMP Category			Past	Current
VARIOUS	PAVEMENT MARKING	PAVEMENT MARKING	\$18,000,000	STATE-WIDE	3	2023
		MISCELLANEOUS IMPROVEMENTS				
VARIOUS	PAVEMENT MARKING	PAVEMENT MARKING	\$36,000,000	STATE-WIDE	2	2024-2028
		MISCELLANEOUS IMPROVEMENTS				
VARIOUS	RAISED PAVEMENT MARKERS	RAISED PAVEMENT MARKERS	\$5,500,000	STATE-WIDE	3	2023
		MISCELLANEOUS IMPROVEMENTS				
VARIOUS	RAISED PAVEMENT MARKERS	RAISED PAVEMENT MARKERS	\$11,000,000	STATE-WIDE	2	2024-2028
		MISCELLANEOUS IMPROVEMENTS				
VARIOUS	DOWNSTATE SIGNAL COORDINATION & TIMING	PRELIMINARY ENGINEERING	\$500,000	STATE-WIDE	3	2023
		MISCELLANEOUS IMPROVEMENTS				
VARIOUS	DOWNSTATE SIGNAL COORDINATION & TIMING	PRELIMINARY ENGINEERING	\$1,000,000	STATE-WIDE	2	2024-2028
		MISCELLANEOUS IMPROVEMENTS				

FY 2023-2028 Rebuild Illinois Highway Improvement Program Statewide

Route / Street	Location	Improvements	Est. Cost	County	MYP Years	
		TAMP Category			Past	Current
VARIOUS	GUARDRAIL DELINEATION MAINTENANCE	GUARDRAIL	\$175,000	STATE-WIDE	3	2023
		MISCELLANEOUS IMPROVEMENTS				
VARIOUS	GUARDRAIL DELINEATION MAINTENANCE	GUARDRAIL	\$350,000	STATE-WIDE	2	2024-2028
		MISCELLANEOUS IMPROVEMENTS				
VARIOUS	MISCELLANEOUS TRAFFIC CONTROL	MISC TRAFFIC CONTROL	\$350,000	STATE-WIDE	3	2023
		MISCELLANEOUS IMPROVEMENTS				
VARIOUS	MISCELLANEOUS TRAFFIC CONTROL	MISC TRAFFIC CONTROL	\$700,000	STATE-WIDE	2	2024-2028
		MISCELLANEOUS IMPROVEMENTS				
VARIOUS	WORK ZONE SAFETY (STATE POLICE HIREBACK)	MISC TRAFFIC CONTROL	\$6,000,000	STATE-WIDE	3	2023
		MISCELLANEOUS IMPROVEMENTS				
VARIOUS	WORK ZONE SAFETY (STATE POLICE HIREBACK)	MISC TRAFFIC CONTROL	\$12,000,000	STATE-WIDE	2	2024-2028
		MISCELLANEOUS IMPROVEMENTS				

FY 2023-2028 Rebuild Illinois Highway Improvement Program Statewide

Route / Street	Location	Improvements	Est. Cost	County	MYP Years	
		TAMP Category			Past	Current
VARIOUS	SIGN TRUSS INSPECTION	PRELIMINARY ENGINEERING	\$500,000	STATE-WIDE	3	2023
		MISCELLANEOUS IMPROVEMENTS				
VARIOUS	SIGN TRUSS INSPECTION	PRELIMINARY ENGINEERING	\$1,000,000	STATE-WIDE	2	2024-2028
		MISCELLANEOUS IMPROVEMENTS				
VARIOUS	VEGETATION CONTROL/EMERALD ASH BORER CONTROL	MISCELLANEOUS	\$2,500,000	STATE-WIDE	3	2023
		MISCELLANEOUS IMPROVEMENTS				
VARIOUS	VEGETATION CONTROL/EMERALD ASH BORER CONTROL	MISCELLANEOUS	\$5,000,000	STATE-WIDE	2	2024-2028
		MISCELLANEOUS IMPROVEMENTS				
VARIOUS	PHOTO ENFORCEMENT ACTIVITIES	MISC TRAFFIC CONTROL	\$750,000	STATE-WIDE	3	2023
		MISCELLANEOUS IMPROVEMENTS				
VARIOUS	PHOTO ENFORCEMENT ACTIVITIES	MISC TRAFFIC CONTROL	\$1,500,000	STATE-WIDE	2	2024-2028
		MISCELLANEOUS IMPROVEMENTS				

FY 2023-2028 Rebuild Illinois Highway Improvement Program Statewide

Route / Street	Location	Improvements	Est. Cost	County	MYP Years	
		TAMP Category			Past	Current
VARIOUS	DYNAMIC MESSAGE / ITS MAINTENANCE	MISCELLANEOUS	\$800,000	STATE-WIDE	3	2023
		MISCELLANEOUS IMPROVEMENTS				
VARIOUS	DYNAMIC MESSAGE / ITS MAINTENANCE	MISCELLANEOUS	\$1,600,000	STATE-WIDE	2	2024-2028
		MISCELLANEOUS IMPROVEMENTS				
VARIOUS	MAINTENANCE OF HIGH TENSION MEDIAN CABLE BARRIER	MEDIAN CABLE	\$1,000,000	STATE-WIDE	3	2023
		MISCELLANEOUS IMPROVEMENTS				
VARIOUS	MAINTENANCE OF HIGH TENSION MEDIAN CABLE BARRIER	MEDIAN CABLE	\$2,000,000	STATE-WIDE	2	2024-2028
		MISCELLANEOUS IMPROVEMENTS				
VARIOUS	TRAFFIC SIGNAL MAST ARM REPLACEMENT	TRAF SIGNAL MODERNIZATION	\$2,500,000	STATE-WIDE	3	2023
		MISCELLANEOUS IMPROVEMENTS				
VARIOUS	TRAFFIC SIGNAL MAST ARM REPLACEMENT	TRAF SIGNAL MODERNIZATION	\$5,000,000	STATE-WIDE	2	2024-2028
		MISCELLANEOUS IMPROVEMENTS				

FY 2023-2028 Rebuild Illinois Highway Improvement Program Statewide

Route / Street	Location	Improvements	Est. Cost	County	MYP Years	
		TAMP Category			Past	Current
VARIOUS	HIGH MAST LIGHT TOWER REPLACEMENT	LIGHTING	\$2,000,000	STATE-WIDE	3	2023
		MISCELLANEOUS IMPROVEMENTS				
VARIOUS	HIGH MAST LIGHT TOWER REPLACEMENT	LIGHTING	\$4,000,000	STATE-WIDE	2	2024-2028
		MISCELLANEOUS IMPROVEMENTS				
VARIOUS	BIOLOGICAL & AGRICULTURAL SURVEYS	BIOLOGICAL SURVEYS AGRICULTURAL SURVEY	\$2,200,000	STATE-WIDE	3	2023
		MISCELLANEOUS IMPROVEMENTS				
VARIOUS	BIOLOGICAL & AGRICULTURAL SURVEYS	BIOLOGICAL SURVEYS AGRICULTURAL SURVEY	\$3,900,000	STATE-WIDE	2	2024-2028
		MISCELLANEOUS IMPROVEMENTS				
VARIOUS	HOMELAND SECURITY & TRANSPORTATION INFRASTRUCTURE PROTECTION	MISCELLANEOUS	\$1,000,000	STATE-WIDE	3	2023
		MISCELLANEOUS IMPROVEMENTS				
VARIOUS	HOMELAND SECURITY & TRANSPORTATION INFRASTRUCTURE PROTECTION	MISCELLANEOUS	\$2,000,000	STATE-WIDE	2	2024-2028
		MISCELLANEOUS IMPROVEMENTS				

FY 2023-2028 Rebuild Illinois Highway Improvement Program Statewide

Route / Street	Location	Improvements	Est. Cost	County	MYP Years	
		TAMP Category			Past	Current
VARIOUS	WEIGH IN MOTION DATA COLLECTION	MISCELLANEOUS	\$1,000,000	STATE-WIDE	3	2023
		MISCELLANEOUS IMPROVEMENTS				
VARIOUS	WEIGH IN MOTION DATA COLLECTION	MISCELLANEOUS	\$2,000,000	STATE-WIDE	2	2024-2028
		MISCELLANEOUS IMPROVEMENTS				
VARIOUS	ARCHAEOLOGICAL & HISTORICAL SURVEYS	ARCHAEOLOGICAL SURVEY HISTORICAL SURVEY	\$3,800,000	STATE-WIDE	1	2024-2028
		MISCELLANEOUS IMPROVEMENTS				
VARIOUS	ARCHAEOLOGICAL & HISTORICAL SURVEYS	ARCHAEOLOGICAL SURVEY HISTORICAL SURVEY	\$8,100,000	STATE-WIDE	3	2024-2028
		MISCELLANEOUS IMPROVEMENTS				
VARIOUS	HAZARDOUS MATERIAL STUDIES (PHASE I)	HAZARDOUS MATERIAL PE	\$2,740,000	STATE-WIDE	3	2023
		MISCELLANEOUS IMPROVEMENTS				
VARIOUS	HAZARDOUS MATERIAL STUDIES (PHASE I)	HAZARDOUS MATERIAL PE	\$5,480,000	STATE-WIDE	2	2024-2028
		MISCELLANEOUS IMPROVEMENTS				

FY 2023-2028 Rebuild Illinois Highway Improvement Program Statewide

Route / Street	Location	Improvements	Est. Cost	County	MYP Years	
		TAMP Category			Past	Current
VARIOUS	HAZARDOUS MATERIAL SURVEYS (PHASE II)	HAZARDOUS MATERIAL PE	\$6,200,000	STATE-WIDE	3	2023
		MISCELLANEOUS IMPROVEMENTS				
VARIOUS	HAZARDOUS MATERIAL SURVEYS (PHASE II)	HAZARDOUS MATERIAL PE	\$12,400,000	STATE-WIDE	2	2024-2028
		MISCELLANEOUS IMPROVEMENTS				
VARIOUS	POLLINATOR HABITAT RESTORATION & PRESERVATION	MISCELLANEOUS	\$500,000	STATE-WIDE	3	2023
		MISCELLANEOUS IMPROVEMENTS				
VARIOUS	POLLINATOR HABITAT RESTORATION & PRESERVATION	MISCELLANEOUS	\$1,000,000	STATE-WIDE	2	2024-2028
		MISCELLANEOUS IMPROVEMENTS				
VARIOUS	AERIAL SURVEYS	PRELIMINARY ENGINEERING	\$325,000	STATE-WIDE	3	2023
		MISCELLANEOUS IMPROVEMENTS				
VARIOUS	AERIAL SURVEYS	PRELIMINARY ENGINEERING	\$650,000	STATE-WIDE	2	2024-2028
		MISCELLANEOUS IMPROVEMENTS				

FY 2023-2028 Rebuild Illinois Highway Improvement Program Statewide

Route / Street	Location	Improvements	Est. Cost	County	MYP Years	
		TAMP Category			Past	Current
VARIOUS	WETLAND SURVEYS	P.E. SURVEYS (PHASE I)	\$1,700,000	STATE-WIDE	3	2023
		MISCELLANEOUS IMPROVEMENTS				
VARIOUS	WETLAND SURVEYS	P.E. SURVEYS (PHASE I)	\$3,400,000	STATE-WIDE	2	2024-2028
		MISCELLANEOUS IMPROVEMENTS				
VARIOUS	WETLAND MONITORING	PRELIMINARY ENGINEERING	\$250,000	STATE-WIDE	3	2023
		MISCELLANEOUS IMPROVEMENTS				
VARIOUS	WETLAND MONITORING	PRELIMINARY ENGINEERING	\$500,000	STATE-WIDE	2	2024-2028
		MISCELLANEOUS IMPROVEMENTS				
VARIOUS	NOISE ANALYSIS CONSULTANT	PRELIMINARY ENGINEERING	\$100,000	STATE-WIDE	3	2023
		MISCELLANEOUS IMPROVEMENTS				
VARIOUS	NOISE ANALYSIS CONSULTANT	PRELIMINARY ENGINEERING	\$200,000	STATE-WIDE	2	2024-2028
		MISCELLANEOUS IMPROVEMENTS				

FY 2023-2028 Rebuild Illinois Highway Improvement Program Statewide

Route / Street	Location	Improvements	Est. Cost	County	MYP Years	
		TAMP Category			Past	Current
VARIOUS	VARIOUS ENGINEERING TASKS IN CENTRAL OFFICE	PRELIMINARY ENGINEERING	\$2,125,000	STATE-WIDE	3	2023
		MISCELLANEOUS IMPROVEMENTS				
VARIOUS	VARIOUS ENGINEERING TASKS IN CENTRAL OFFICE	PRELIMINARY ENGINEERING	\$3,250,000	STATE-WIDE	2	2024-2028
		MISCELLANEOUS IMPROVEMENTS				
VARIOUS	EQUAL EMPLOYMENT OPPORTUNITY	TRAINING	\$7,000,000	STATE-WIDE	3	2023
		MISCELLANEOUS IMPROVEMENTS				
VARIOUS	EQUAL EMPLOYMENT OPPORTUNITY	TRAINING	\$14,000,000	STATE-WIDE	2	2024-2028
		MISCELLANEOUS IMPROVEMENTS				
VARIOUS	ASBESTOS INSPECTION	HAZARDOUS MATERIAL PE	\$250,000	STATE-WIDE	3	2023
		MISCELLANEOUS IMPROVEMENTS				
VARIOUS	ASBESTOS INSPECTION	HAZARDOUS MATERIAL PE	\$500,000	STATE-WIDE	2	2024-2028
		MISCELLANEOUS IMPROVEMENTS				

FY 2023-2028 Rebuild Illinois Highway Improvement Program Statewide

Route / Street	Location	Improvements	Est. Cost	County	MYP Years	
		TAMP Category			Past	Current
VARIOUS	OPERATIONS VARIOUS CONSULTING TASKS	P.E. (CONSULTANT TSL)	\$300,000	VARIOUS	3	2023
		MISCELLANEOUS IMPROVEMENTS				
VARIOUS	TEST TRACK OPERATIONS	PRELIMINARY ENGINEERING	\$300,000	VARIOUS	1	2023
		MISCELLANEOUS IMPROVEMENTS				
VARIOUS	OPERATIONS VARIOUS CONSULTING TASKS	P.E. (CONSULTANT TSL)	\$600,000	VARIOUS	2	2024-2028
		MISCELLANEOUS IMPROVEMENTS				
VARIOUS	TEST TRACK OPERATIONS	PRELIMINARY ENGINEERING	\$600,000	VARIOUS	1	2024-2028
		MISCELLANEOUS IMPROVEMENTS				
VARIOUS	OUTDOOR ADVERTISING CONTROL CONSULTANT	P.E. PROJECT MANAGERS	\$2,000,000	STATE-WIDE	3	2023
		MISCELLANEOUS IMPROVEMENTS				
VARIOUS	OUTDOOR ADVERTISING CONTROL CONSULTANT	P.E. PROJECT MANAGERS	\$4,000,000	STATE-WIDE	2	2024-2028
		MISCELLANEOUS IMPROVEMENTS				

FY 2023-2028 Rebuild Illinois Highway Improvement Program Statewide

Route / Street	Location	Improvements	Est. Cost	County	MYP Years	
		TAMP Category			Past	Current
VARIOUS	BRIDGE PAINTING ENGINEERING	PRELIMINARY ENGINEERING	\$1,800,000	STATE-WIDE	2	2024-2028
		CONSTRUCTION ENGINEERING				
		MISCELLANEOUS IMPROVEMENTS				
VARIOUS	BRIDGE FABRICATION INSPECTION	CONSTRUCTION ENGINEERING	\$500,000	STATE-WIDE	3	2023
		MISCELLANEOUS IMPROVEMENTS				
VARIOUS	BRIDGE FABRICATION INSPECTION	CONSTRUCTION ENGINEERING	\$1,000,000	STATE-WIDE	2	2024-2028
		MISCELLANEOUS IMPROVEMENTS				
VARIOUS	BRIDGE PROJECTS MISCELLANEOUS (P.E. II)	P.E. (PHASE II)	\$5,000,000	STATE-WIDE	3	2023
		MISCELLANEOUS IMPROVEMENTS				
VARIOUS	BRIDGE PROJECTS MISCELLANEOUS (P.E. II)	P.E. (PHASE II)	\$10,000,000	STATE-WIDE	2	2024-2028
		MISCELLANEOUS IMPROVEMENTS				
VARIOUS	ENGINEERING SERVICES FOR BUREAU OF RESEARCH	PRELIMINARY ENGINEERING	\$750,000	STATE-WIDE	3	2023
		MISCELLANEOUS IMPROVEMENTS				

FY 2023-2028 Rebuild Illinois Highway Improvement Program Statewide

Route / Street	Location	Improvements	Est. Cost	County	MYP Years	
		TAMP Category			Past	Current
VARIOUS	ENGINEERING SERVICES FOR BUREAU OF RESEARCH	PRELIMINARY ENGINEERING	\$1,500,000	STATE-WIDE	2	2024-2028
		MISCELLANEOUS IMPROVEMENTS				
VARIOUS	PAVEMENT TESTING, ENGINEERING EVALUATIONS & PERFORMANCE MONITORING	CE QA/MATERIALS TESTING	\$900,000	STATE-WIDE	3	2023
		MISCELLANEOUS IMPROVEMENTS				
VARIOUS	PAVEMENT TESTING, ENGINEERING EVALUATIONS & PERFORMANCE MONITORING	CE QA/MATERIALS TESTING	\$1,800,000	STATE-WIDE	2	2024-2028
		MISCELLANEOUS IMPROVEMENTS				
VARIOUS	RESERVE FOR EMERGENCIES & OTHER HIGHWAY NEEDS	EMERGENCY RESERVE	\$5,000,000	STATE-WIDE	4	2023
		MISCELLANEOUS IMPROVEMENTS				
VARIOUS	RESERVE FOR EMERGENCIES & OTHER HIGHWAY NEEDS	EMERGENCY RESERVE	\$10,000,000	STATE-WIDE	4	2024-2028
		MISCELLANEOUS IMPROVEMENTS				

FY 2023-2028 Rebuild Illinois Highway Improvement Program Statewide

Route / Street	Location	Improvements	Est. Cost	County	MYP Years	
		TAMP Category			Past	Current
VARIOUS	CHANGE ORDER RESERVE	MISCELLANEOUS	\$45,916,000	STATE-WIDE	4	2023
		MISCELLANEOUS IMPROVEMENTS				
VARIOUS	CHANGE ORDER RESERVE	MISCELLANEOUS	\$285,215,000	STATE-WIDE	4	2024-2028
		MISCELLANEOUS IMPROVEMENTS				
VARIOUS	CONTRACT MAINTENANCE	CONTRACT MAINTENANCE STANDARD OVERLAY	\$50,000,000	STATE-WIDE	3	2023
		MISCELLANEOUS IMPROVEMENTS				
VARIOUS	CONTRACT MAINTENANCE	CONTRACT MAINTENANCE STANDARD OVERLAY	\$89,000,000	STATE-WIDE	2	2024-2028
		MISCELLANEOUS IMPROVEMENTS				

**FY 2023-2026 Rebuild Illinois
Highway Improvement Program
Statewide**

Route / Street	Location	Improvements	Est. Cost	County	MYP Years	
		TAMP Category			Past	Current
VARIOUS	ADDITIONAL LOCAL STATE APPROPRIATION	MISCELLANEOUS PROJECTS	\$13,020,000		3	2023
		MISCELLANEOUS IMPROVEMENTS				
VARIOUS	ADDITIONAL LOCAL STATE APPROPRIATION	MISCELLANEOUS PROJECTS	\$150,000,000		3	2024-2028
		MISCELLANEOUS IMPROVEMENTS				
VARIOUS	HIGHWAY SAFETY IMPROVEMENT PROGRAM PROJECTS (LOCAL)	SAFETY IMPROVEMENTS	\$26,366,000	STATE-WIDE	4	2023
		MISCELLANEOUS IMPROVEMENTS				
VARIOUS	HIGHWAY SAFETY IMPROVEMENT PROGRAM PROJECTS (LOCAL)	SAFETY IMPROVEMENTS	\$69,597,000	STATE-WIDE	3	2024-2028
		MISCELLANEOUS IMPROVEMENTS				
VARIOUS	ENHANCEMENT PROJECTS (LOCAL)	MISCELLANEOUS PROJECTS	\$78,750,000	STATE-WIDE	4	2023
		MISCELLANEOUS IMPROVEMENTS				
VARIOUS	TMA PORTION OF TAP (LOCAL)	MISCELLANEOUS PROJECTS	\$25,243,000	STATE-WIDE	1	2023
		MISCELLANEOUS IMPROVEMENTS				

FY 2023-2026 Rebuild Illinois Highway Improvement Program Statewide

Route / Street	Location	Improvements	Est. Cost	County	MYP Years	
		TAMP Category			Past	Current
VARIOUS	ENHANCEMENT PROJECTS (LOCAL)	MISCELLANEOUS PROJECTS	\$240,231,000	STATE-WIDE	3	2024-2028
		MISCELLANEOUS IMPROVEMENTS				
VARIOUS	TMA PORTION OF TAP (LOCAL)	MISCELLANEOUS PROJECTS	\$78,770,000	STATE-WIDE	1	2024-2028
		MISCELLANEOUS IMPROVEMENTS				
VARIOUS	SAFE ROUTES TO SCHOOLS PROGRAM	MISCELLANEOUS	\$3,750,000	STATE-WIDE	4	2023
		MISCELLANEOUS IMPROVEMENTS				
VARIOUS	SAFE ROUTES TO SCHOOLS PROGRAM	MISCELLANEOUS	\$11,250,000	STATE-WIDE	2	2024-2028
		MISCELLANEOUS IMPROVEMENTS				
VARIOUS	STATE PARK PROJECTS	PAVING	\$9,400,000	STATE-WIDE	4	2023
		MISCELLANEOUS IMPROVEMENTS				
VARIOUS	STATE PARK PROJECTS	PAVING	\$28,200,000	STATE-WIDE	3	2024-2028
		MISCELLANEOUS IMPROVEMENTS				

FY 2023-2026 Rebuild Illinois Highway Improvement Program Statewide

Route / Street	Location	Improvements	Est. Cost	County	MYP Years	
		TAMP Category			Past	Current
VARIOUS	STATE PARK PROJECTS	P.E. (PHASE I) P.E. (PHASE II)	\$600,000	STATE-WIDE	4	2023
		MISCELLANEOUS IMPROVEMENTS				
VARIOUS	STATE PARK PROJECTS	P.E. (PHASE I) P.E. (PHASE II)	\$1,800,000	STATE-WIDE	3	2024-2028
		MISCELLANEOUS IMPROVEMENTS				
VARIOUS	HIGHWAY-RAILROAD CROSSINGS (LOCAL)	RR CROSSING IMPROVEMENT	\$6,784,000	STATE-WIDE	4	2023
		MISCELLANEOUS IMPROVEMENTS				
VARIOUS	HIGHWAY-RAILROAD CROSSINGS (LOCAL)	RR CROSSING IMPROVEMENT	\$20,352,000	STATE-WIDE	3	2024-2028
		MISCELLANEOUS IMPROVEMENTS				
VARIOUS	LOCAL TRUCK ACCESS ROUTE PROGRAM (TARP)	MISCELLANEOUS	\$7,000,000	STATE-WIDE	4	2023
		REHABILITATION - PAVEMENTS				
VARIOUS	LOCAL TRUCK ACCESS ROUTE PROGRAM (TARP)	MISCELLANEOUS	\$21,000,000	STATE-WIDE	3	2024-2028
		REHABILITATION - PAVEMENTS				

FY 2023-2026 Rebuild Illinois Highway Improvement Program Statewide

Route / Street	Location	Improvements	Est. Cost	County	MYP Years	
		TAMP Category			Past	Current
VARIOUS	BLR&S MANUAL UPDATE & VARIOUS ENGINEERING TASKS	PRELIMINARY ENGINEERING	\$500,000	STATE-WIDE	3	2023
		MISCELLANEOUS IMPROVEMENTS				
VARIOUS	BLR&S MANUAL UPDATE & VARIOUS ENGINEERING TASKS	PRELIMINARY ENGINEERING	\$1,500,000	STATE-WIDE	2	2024-2028
		MISCELLANEOUS IMPROVEMENTS				
VARIOUS	ENVIRONMENTAL SURVEYS FOR LOCAL AGENCIES	P.E. SURVEYS (PHASE I)	\$700,000	STATE-WIDE	4	2023
		MISCELLANEOUS IMPROVEMENTS				
VARIOUS	ENVIRONMENTAL SURVEYS FOR LOCAL AGENCIES	P.E. SURVEYS (PHASE I)	\$2,100,000	STATE-WIDE	3	2024-2028
		MISCELLANEOUS IMPROVEMENTS				
VARIOUS	ARCHAEOLOGICAL SURVEYS FOR LOCAL AGENCIES	P.E. SURVEYS (PHASE I)	\$1,700,000	STATE-WIDE	4	2023
		MISCELLANEOUS IMPROVEMENTS				
VARIOUS	ARCHAEOLOGICAL SURVEYS FOR LOCAL AGENCIES	P.E. SURVEYS (PHASE I)	\$5,100,000	STATE-WIDE	3	2024-2028
		MISCELLANEOUS IMPROVEMENTS				

STATEWIDE

FY 2023-2026

PROPOSED LOCAL PROJECTS

FY 2023-2026 Rebuild Illinois
Highway Improvement Program
Statewide

Route / Street	Location	Improvements	Est. Cost	County	MYP Years	
		TAMP Category			Past	Current
VARIOUS	ECONOMIC DEVELOPMENT PROJECTS (LOCAL)	NEW CONSTRUCTION RECONSTRUCTION	\$10,000,000	STATE-WIDE	4	2023
		MISCELLANEOUS IMPROVEMENTS				
VARIOUS	ECONOMIC DEVELOPMENT PROJECTS (LOCAL)	NEW CONSTRUCTION RECONSTRUCTION	\$30,000,000	STATE-WIDE	3	2024-2028
		MISCELLANEOUS IMPROVEMENTS				